

Return to: (enclose self-addressed stamped envelope)

Sandra E. Krumbein, Esq.
Ruden, McClosky, Smith,
Schuster & Russell, P.A.
200 East Broward Boulevard, Suite 1500
Fort Lauderdale, FL 33301
(954) 761-2953

This Instrument Prepared by:

Sandra E. Krumbein, Esq.
Ruden, McClosky, Smith,
Schuster & Russell, P.A.
200 East Broward Boulevard, Suite 1500
Fort Lauderdale, FL 33301
(954) 761-2953

SPACE ABOVE THIS LINE FOR PROCESSING DATA

SPACE ABOVE THIS LINE FOR PROCESSING DATA

**AMENDMENT TO DECLARATION OF CONDOMINIUM
OF
GREENSTONE AT ABERDEEN, A CONDOMINIUM
TO ADD PHASE 6**

THIS AMENDMENT TO DECLARATION OF CONDOMINIUM OF GREENSTONE AT ABERDEEN, A CONDOMINIUM TO ADD PHASE 6 ("Amendment"), made this 17th day of September, 2007, by D.R. HORTON, INC.-JACKSONVILLE, a Delaware corporation ("Developer"), whose principal office is located at 9456 Philips Highway, Suite 1, Jacksonville, Florida 32256.

WHEREAS, pursuant to the Condominium Act, Chapter 718, Florida Statutes, as amended through the date of recordation of the "Declaration" (as hereinafter defined) ("Act"), Developer has established Greenstone at Aberdeen, a Condominium ("Condominium"), according to the Declaration of Condominium ("Declaration") thereof recorded in Official Records Book 2954, Page 880, of the Public Records of St. Johns County, Florida and any amendments thereto [including amendments which added phases prior to the date hereof]; and

WHEREAS, the Condominium is a "phase condominium" as contemplated by Section 718.403 of the Act and as set forth in the Declaration; and

WHEREAS, the Declaration provides for the submission to condominium ownership of the "Initial Phase" (as defined in the Declaration) and also provides for submission to condominium ownership of Phases 1 through 9 and Phases 11 through 14 as described in the Declaration; and

WHEREAS, Developer desires to add Phase 6 as part of the Condominium.


NOW, THEREFORE, Developer, as the owner in fee simple of the "Phase 6 Land," as hereinafter defined, hereby states and declares:


1. All terms used herein shall have their meaning as defined in the Declaration.
2. The real property more particularly described on the legal description and the Survey, Plot Plan and Graphic Description of Improvements for Phase 6 ("Phase 6 Survey") attached hereto as Exhibit A ("Phase 6 Land") and the improvements located thereon and all easements intended for use in connection with the Condominium are hereby submitted to condominium ownership and added as a part of the Condominium pursuant to Articles 5, 6 and 7 of the Declaration. The Phase 6 Land, together with improvements now or hereafter located thereon and all appurtenances thereto, all as set forth on the Phase 6 Survey, shall constitute Phase 6.
3. The share in the Common Elements of each Home, including Homes in the prior phase(s) of the Condominium, shall be a one twenty-fourth (1/24) share with respect to each Home. Notwithstanding the foregoing, in the event an additional phase or phases are added to the Condominium, the fractional share of each Home shall change as stated in the Declaration.
4. This Amendment shall become effective upon recording amongst the Public Records of St. Johns County, Florida. The effect of this Amendment shall be that Phase 6, together with previously submitted phase(s), shall be, and the same shall constitute, the Condominium.

IN WITNESS WHEREOF, Developer has hereunto set its hand and official seal on the day and year first above written.

WITNESSES:

D.R. HORTON, INC.-JACKSONVILLE, a Delaware corporation


 Signature
Shelby P. Stall
 Printed Name
Amber
 Signature
Amber Lehman
 Printed Name

By: 
 Printed Name: Philip A. Fremento
 Its: Vice President, Jacksonville Division

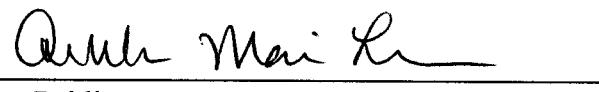
(CORPORATE SEAL)



STATE OF FLORIDA
COUNTY OF DUVAL

The foregoing instrument was acknowledged before me this 17th day of September, 2007, by Philip A. Fremento, the Vice President of D.R. HORTON, INC.-Jacksonville, a Delaware corporation on behalf of the corporation, who is personally known to me. He affixed thereto the seal of the corporation.

My Commission Expires: March 6, 2011


 Notary Public
Amber Maria Lehman
 Printed Name of Notary Public

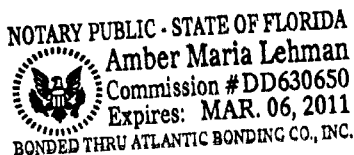


EXHIBIT A

Legal Description
and
Survey, Plot Plan and Graphic Description of Improvements
for
Phase 6 of Greenstone at Aberdeen, a Condominium

GREENSTONE AT ABERDEEN, A CONDOMINIUM - PHASE 6

SECTION 9, TOWNSHIP 5 SOUTH, RANGE 27 EAST, ST. JOHNS COUNTY, FLORIDA
MAP SHOWING SURVEY OF PHASE 6

SURVEYOR'S CERTIFICATE

THIS CERTIFICATION MADE THIS 17TH DAY OF SEPTEMBER, 2007, BY THE UNDERSIGNED FIRM IS MADE PURSUANT TO THE PROVISIONS OF SECTION 718.104 (4)(E) OF THE FLORIDA STATUTES, AS AMENDED, AND IS A CERTIFICATION THAT THE FOLLOWING 21 SHEETS ARE AN ACCURATE REPRESENTATION OF THE LAND AND IMPROVEMENTS DESCRIBED THEREON; AND THAT THE CONSTRUCTION OF SAID IMPROVEMENTS IS SUBSTANTIALLY COMPLETE SO THAT SUCH MATERIAL, TOGETHER WITH THE PROVISIONS OF THE DECLARATION OF CONDOMINIUM OF GREENSTONE AT ABERDEEN, A CONDOMINIUM, DESCRIBING THE CONDOMINIUM PROPERTY IS AN ACCURATE REPRESENTATION OF THE LOCATION AND DIMENSIONS OF THE IMPROVEMENTS AND THAT IDENTIFICATION, LOCATION AND DIMENSIONS OF THE COMMON ELEMENTS AND OF EACH HOME CAN BE DETERMINED FROM THESE MATERIALS.

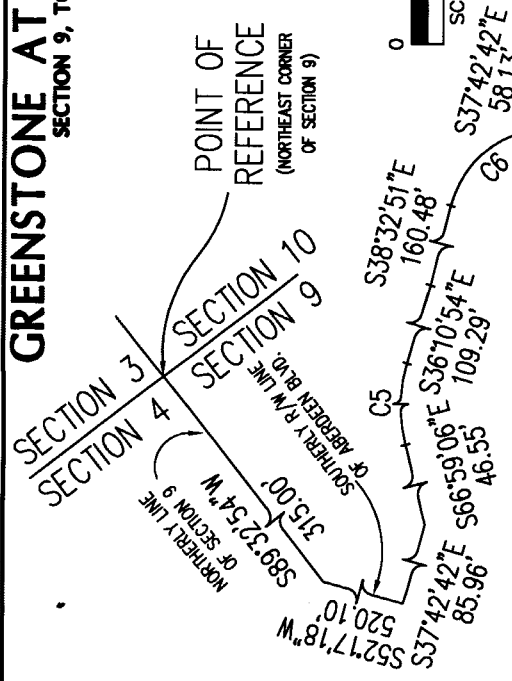

KEITH J. BOUFFARD, P.E.S.
FLORIDA PROFESSIONAL SURVEYOR AND MAPPER
REGISTRATION # LS 5172

GREENSTONE AT ABERDEEN, A CONDOMINIUM - PHASE 6

SECTION 9, TOWNSHIP 5 SOUTH, RANGE 27 EAST, ST. JOHNS COUNTY, FLORIDA
 MAP SHOWING SURVEY OF PHASE 6
 AS-BUILT

LINE	LENGTH	BEARING
L1	30.76'	S89°51'52"E
L2	10.33'	N84°42'22"E
L3	25.94'	N00°08'08"E

DATE OF SURVEY:	08/27/2007
FIELD BOOK:	J130
DRAWN BY:	T.L.
CHECKED:	K.J.B.
QC:	K.J.B.



GENERAL NOTES:
 1) BEARINGS ARE BASED ON U.S. STATE PLANE NAD 1983, FLORIDA EAST ZONE, 0801, WITH THE BEARING OF S89°25'54\"/>

2) COMMON ELEMENTS INCLUDE, BUT ARE NOT LIMITED TO:
 a) ASPHALT PAVEMENT & PARKING AREAS
 b) CONCRETE SIDEWALKS (ACCESS TO THE HOME)
 c) ELECTRICAL APPLIANCE
 d) POTABLE WATER APPLIANCE
 e) SANITARY SEWER APPLIANCE
 f) LANDSCAPING & IRRIGATION

3) LIMITED COMMON ELEMENTS INCLUDE:
 a) A/C LAND
 b) ENTRIES
 c) LAWNS
 d) CONCRETE DRIVEWAYS

4) TANDEN PARKING NOTE:
 THE CONCRETE AREA, (APPROXIMATELY 11'X18') DIRECTLY ADJACENT TO EACH SPECIFIC GARAGE, IS ASSIGNED TO THAT SPECIFIC GARAGE FOR TANDEN PARKING AND IS A LCE TO THAT GARAGE. NO STIRRING FOR SAID TANDEN PARKING IS DELINEATED IN THE FIELD.

CURVE	RADIUS	DELTA	LENGTH	CHORD	BEARING
C1	332.50'	05°54'51\"/>			

POINT OF BEGINNING PHASE 6

POINT OF REFERENCE (NORTHEAST CORNER OF SECTION 9)

LEGEND

- CC COVERED CONCRETE
- CE COMMON ELEMENT
- LCE LIMITED COMMON ELEMENT
- O.R. OFFICIAL RECORDS BOOK
- PG. PAGE
- R/W RIGHT-OF-WAY
- Handicapped Parking Space
- Sanitary Sewer Manhole
- Drain Catch Basin
- Water Valve
- Cable Television
- Ornamental Light
- Sanitary Sewer Cleanout
- Water Meter
- S.V. Sewer Valve
- Fire Hydrant
- UF.O.M. Fiber Optic Sign
- Water Shutoff
- Electrical Handhole

King

ENGINEERING ASSOCIATES, INC.
 SHEET 2 OF 22

LB#2610
 6500 Bowden Road
 Suite 290
 Jacksonville, FL 32216
 Phone 904 636-6755
 Fax 904 636-9533

EXHIBIT B-6

GREENSTONE AT ABERDEEN, A CONDOMINIUM - PHASE 6

SECTION 9, TOWNSHIP 5 SOUTH, RANGE 27 EAST, ST. JOHNS COUNTY, FLORIDA

LEGAL DESCRIPTION: PHASE 6

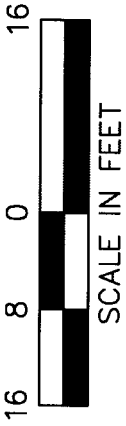
A TRACT OF LAND BEING A PORTION OF THOSE CERTAIN PROPERTIES AS DESCRIBED IN OFFICIAL RECORDS BOOK 2592, PAGE 1106 AND OFFICIAL RECORDS BOOK 2646, PAGE 980, ALL OF THE PUBLIC RECORDS OF ST. JOHNS COUNTY, FLORIDA AND LYING WITHIN SECTION 9, TOWNSHIP 5 SOUTH, RANGE 27 EAST, ST. JOHNS COUNTY, FLORIDA AND BEING MORE PARTICULARLY DESCRIBED AS FOLLOWS:

COMMENCE AT THE NORTHEAST CORNER OF AFORESAID SECTION 9, FOR A POINT OF REFERENCE, THENCE S89°32'54"W, ALONG THE NORTHERLY LINE OF SAID SECTION 9, FOR 315.00 FEET TO THE POINT OF INTERSECTION WITH THE SOUTHERLY RIGHT-OF-WAY LINE OF ABERDEEN BOULEVARD (COUNTY ROAD NO. 244, A 130-FOOT RIGHT-OF-WAY, AS IT IS NOW ESTABLISHED), ACCORDING TO THE PLAT OF COUNTY ROAD 244 WEST, AS RECORDED IN MAP BOOK 59, PAGES 51 THROUGH 67 OF THE PUBLIC RECORDS OF ST. JOHNS COUNTY, FLORIDA; THENCE S52°17'18"W, ALONG SAID SOUTHERLY RIGHT-OF-WAY LINE, FOR 520.10 FEET; THENCE LEAVING SAID SOUTHERLY RIGHT-OF-WAY LINE, S37°42'42"E, FOR 85.96 FEET; THENCE S66°59'06"E, FOR 46.55 FEET TO THE POINT OF CURVATURE OF A CURVE CONCAVE TO THE SOUTHWEST; THENCE SOUTHEASTERLY ALONG THE ARC OF SAID CURVE, HAVING A RADIUS OF 160.00 FEET, A CENTRAL ANGLE OF 30°48'12", AN ARC LENGTH OF 86.02 FEET AND A CHORD BEARING S51°35'00"E, FOR 84.99 FEET TO THE POINT OF TANGENCY; THENCE S36°10'54"E, FOR 109.29 FEET; THENCE S38°32'51"E, FOR 160.48 FEET TO THE POINT OF CURVATURE OF A CURVE CONCAVE TO THE SOUTHWEST; THENCE SOUTHEASTERLY ALONG THE ARC OF SAID CURVE, HAVING A RADIUS OF 84.57 FEET, A CENTRAL ANGLE OF 61°03'35", AN ARC LENGTH OF 90.13 FEET AND A CHORD BEARING S08°01'04"E, FOR 85.92 FEET; THENCE S37°42'42"E, FOR 58.13 FEET; THENCE S52°17'18"W, FOR 528.84 FEET TO THE POINT OF BEGINNING;

THENCE S89°51'52"E, FOR 30.76 FEET TO THE POINT OF CURVATURE OF A CURVE CONCAVE TO THE NORTH; THENCE NORTHEASTERLY ALONG THE ARC OF SAID CURVE, HAVING A RADIUS OF 332.50 FEET, A CENTRAL ANGLE OF 05°54'51", AN ARC LENGTH OF 34.32 FEET AND A CHORD BEARING N87°10'42"E, FOR 34.31 FEET TO THE POINT OF REVERSE CURVATURE OF A CURVE CONCAVE TO THE SOUTHWEST; THENCE SOUTHEASTERLY ALONG THE ARC OF SAID CURVE, HAVING A RADIUS OF 31.50 FEET, A CENTRAL ANGLE OF 49°56'21", AN ARC LENGTH OF 27.46 FEET AND A CHORD BEARING S70°48'33"E, FOR 26.59 FEET TO THE POINT OF REVERSE CURVATURE OF A CURVE CONCAVE TO THE NORTHEAST; THENCE SOUTHEASTERLY ALONG THE ARC OF SAID CURVE, HAVING A RADIUS OF 48.50 FEET, A CENTRAL ANGLE OF 76°14'08", AN ARC LENGTH OF 64.53 FEET AND A CHORD BEARING S83°57'26"E, FOR 59.88 FEET; THENCE N84°42'22"E, FOR 10.33 FEET; THENCE S05°17'38"E, FOR 103.20 FEET; THENCE S84°42'22"W, FOR 176.77 FEET; THENCE N04°10'13"E, FOR 70.62 FEET TO THE POINT OF CURVATURE OF A CURVE CONCAVE TO THE NORTHWEST; THENCE NORTHEASTERLY ALONG THE ARC OF SAID CURVE, HAVING A RADIUS OF 500.00 FEET, A CENTRAL ANGLE OF 04°02'05", AN ARC LENGTH OF 35.21 FEET AND A CHORD BEARING N02°09'10"E, FOR 35.20 FEET TO THE POINT OF TANGENCY; THENCE N00°08'08"E, FOR 25.94 FEET TO THE POINT OF BEGINNING.

GREENSTONE AT ABERDEEN, A CONDOMINIUM - PHASE 6

SECTION 9, TOWNSHIP 5 SOUTH, RANGE 27 EAST, ST. JOHNS COUNTY, FLORIDA
 MAP SHOWING FRONT ELEVATION OF PHASE 6



LEGEND
 (CE) COMMON ELEMENT
 (LCE) LIMITED COMMON ELEMENT

AS-BUILT

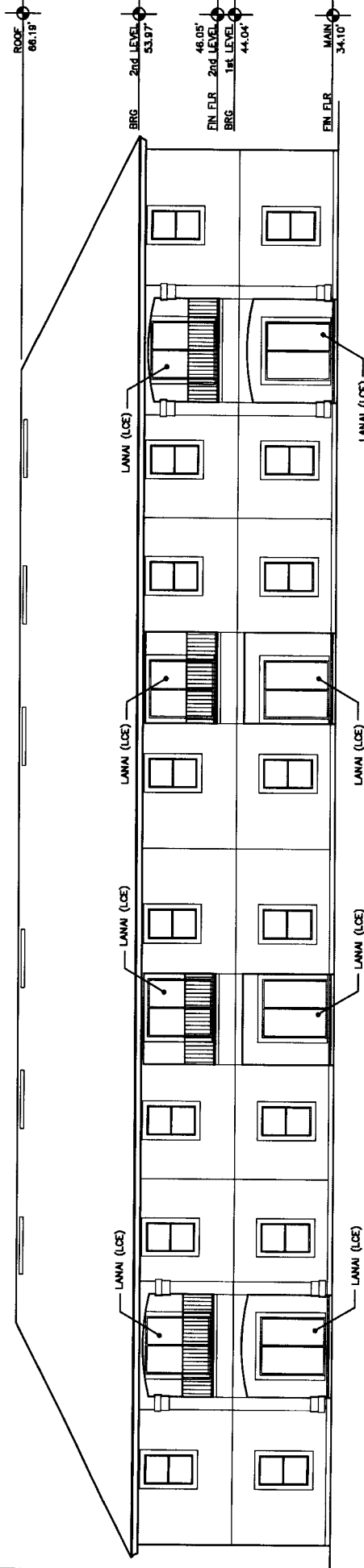
DATE OF SURVEY:	08/27/2007
FIELD BOOK:	J130
DRAWN BY:	I.I.
CHECKED:	K.J.B.
QC:	K.J.B.

FRONT BUILDING ELEVATION - PHASE 6

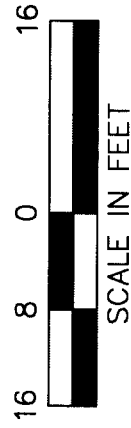
King
 ENGINEERING ASSOCIATES, INC.
 LB#2610
 6500 Bowden Road
 Suite 290
 Jacksonville, FL 32216
 Phone 904 636-6755
 Fax 904 636-9533

GREENSTONE AT ABERDEEN, A CONDOMINIUM - PHASE 6

SECTION 9, TOWNSHIP 5 SOUTH, RANGE 27 EAST, ST. JOHNS COUNTY, FLORIDA
 MAP SHOWING REAR ELEVATION OF PHASE 6



LEGEND
 (CE) COMMON ELEMENT
 (LCE) LIMITED COMMON ELEMENT



AS-BUILT

DATE OF SURVEY:	08/27/2007
FIELD BOOK:	J130
DRAWN BY:	T.L.
CHECKED:	K.J.B.
QC:	K.J.B.

LB#2610
 6500 Bowden Road
 Suite 290
 Jacksonville, FL 32216
 Phone 904 636-6755
 Fax 904 636-9533



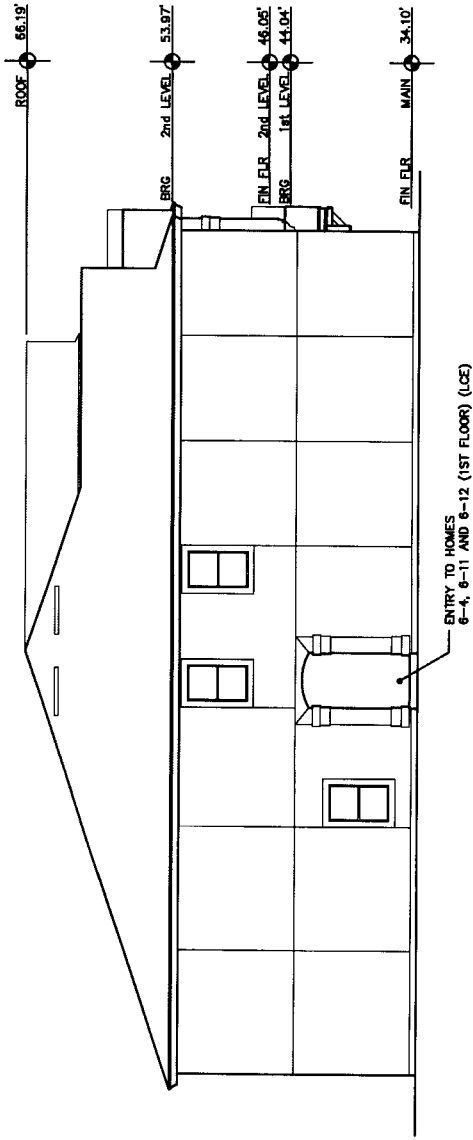
SHEET 5 OF 22

REAR BUILDING ELEVATION - PHASE 6

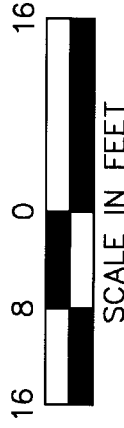
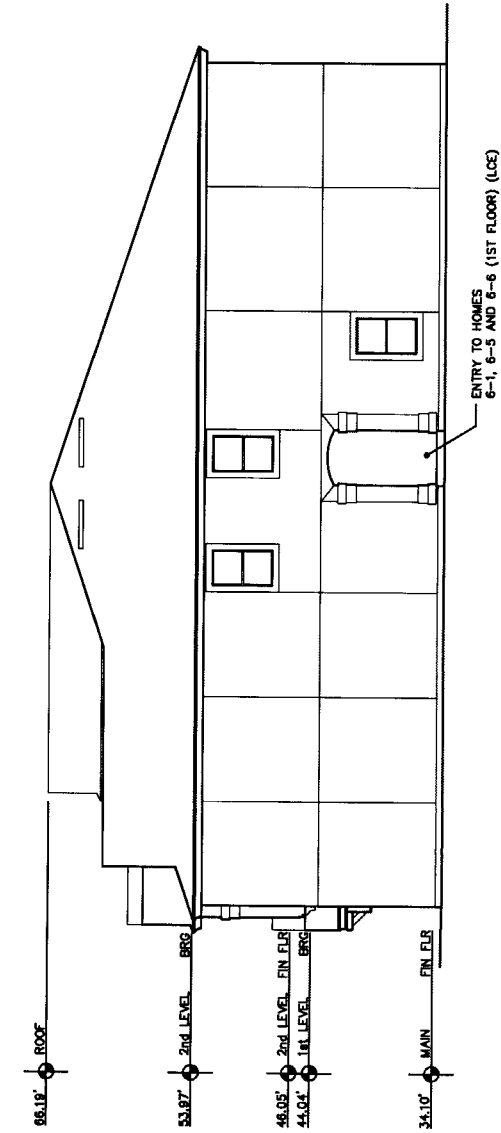
GREENSTONE AT ABERDEEN, A CONDOMINIUM - PHASE 6

SECTION 9, TOWNSHIP 5 SOUTH, RANGE 27 EAST, ST. JOHNS COUNTY, FLORIDA
 MAP SHOWING LEFT AND RIGHT ELEVATIONS OF PHASE 6

LEFT BUILDING ELEVATION - PHASE 6



LEGEND
 (CE) COMMON ELEMENT
 (LCE) LIMITED COMMON ELEMENT



RIGHT BUILDING ELEVATION - PHASE 6

AS-BUILT

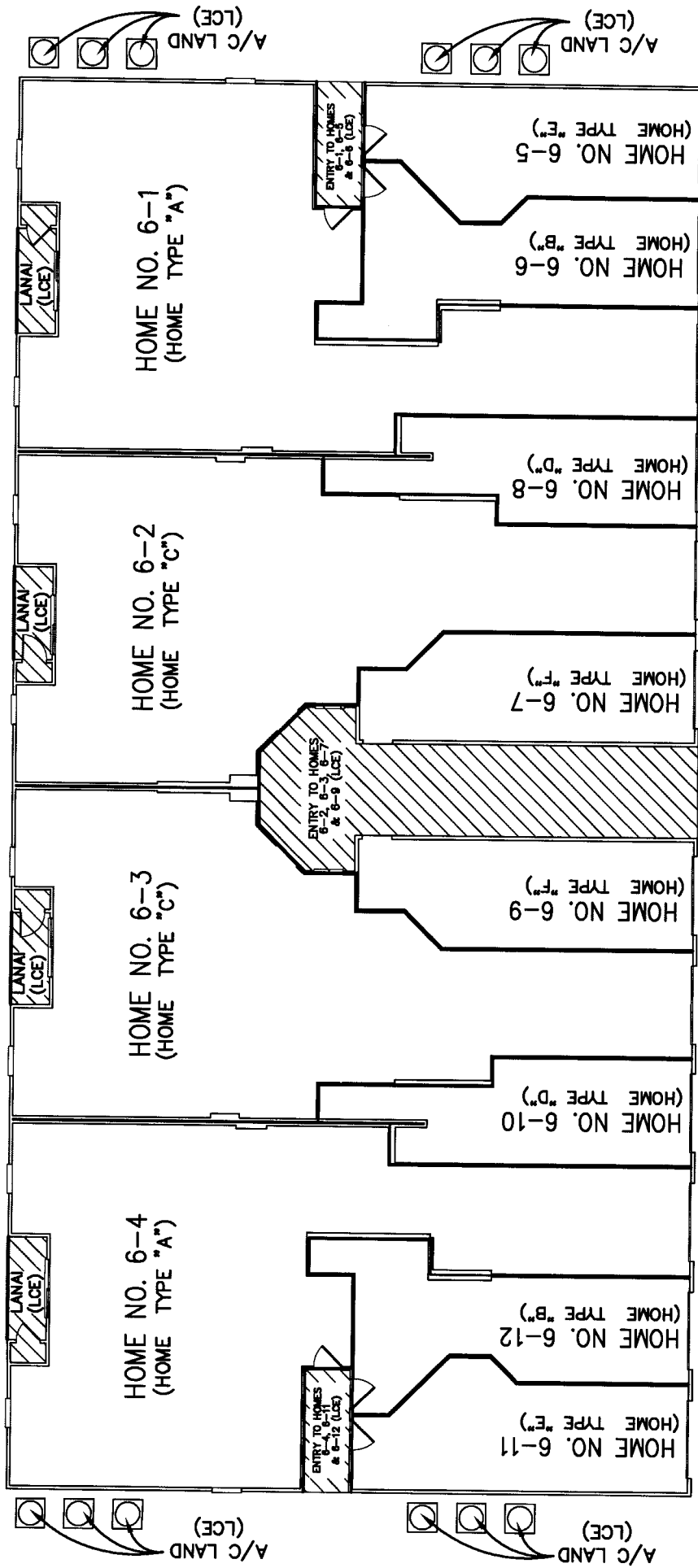
DATE OF SURVEY:	08/27/2007
FIELD BOOK:	J130
DRAWN BY:	T.L.
CHECKED:	K.J.B.
QC:	K.J.B.

King
 ENGINEERING ASSOCIATES, INC.
 LB#2610
 6500 Bowden Road
 Suite 290
 Jacksonville, FL 32216
 Phone 904 636-6755
 Fax 904 636-9533

SIDE BUILDING ELEVATIONS - PHASE 6

GREENSTONE AT ABERDEEN, A CONDOMINIUM - PHASE 6

SECTION 9, TOWNSHIP 5 SOUTH, RANGE 27 EAST, ST. JOHNS COUNTY, FLORIDA
 MAP SHOWING FIRST FLOOR PLAN OF PHASE 6



AS-BUILT

DATE OF SURVEY:	08/27/2007
FIELD BOOK:	J130
DRAWN BY:	T.L.
CHECKED:	K.J.B.
QC:	K.J.B.



LEGEND
 (LCE) = LIMITED COMMON ELEMENT
 (CE) = COMMON ELEMENT

(HOME TYPE " ") SEE FLOOR PLANS FOR HOME TYPES

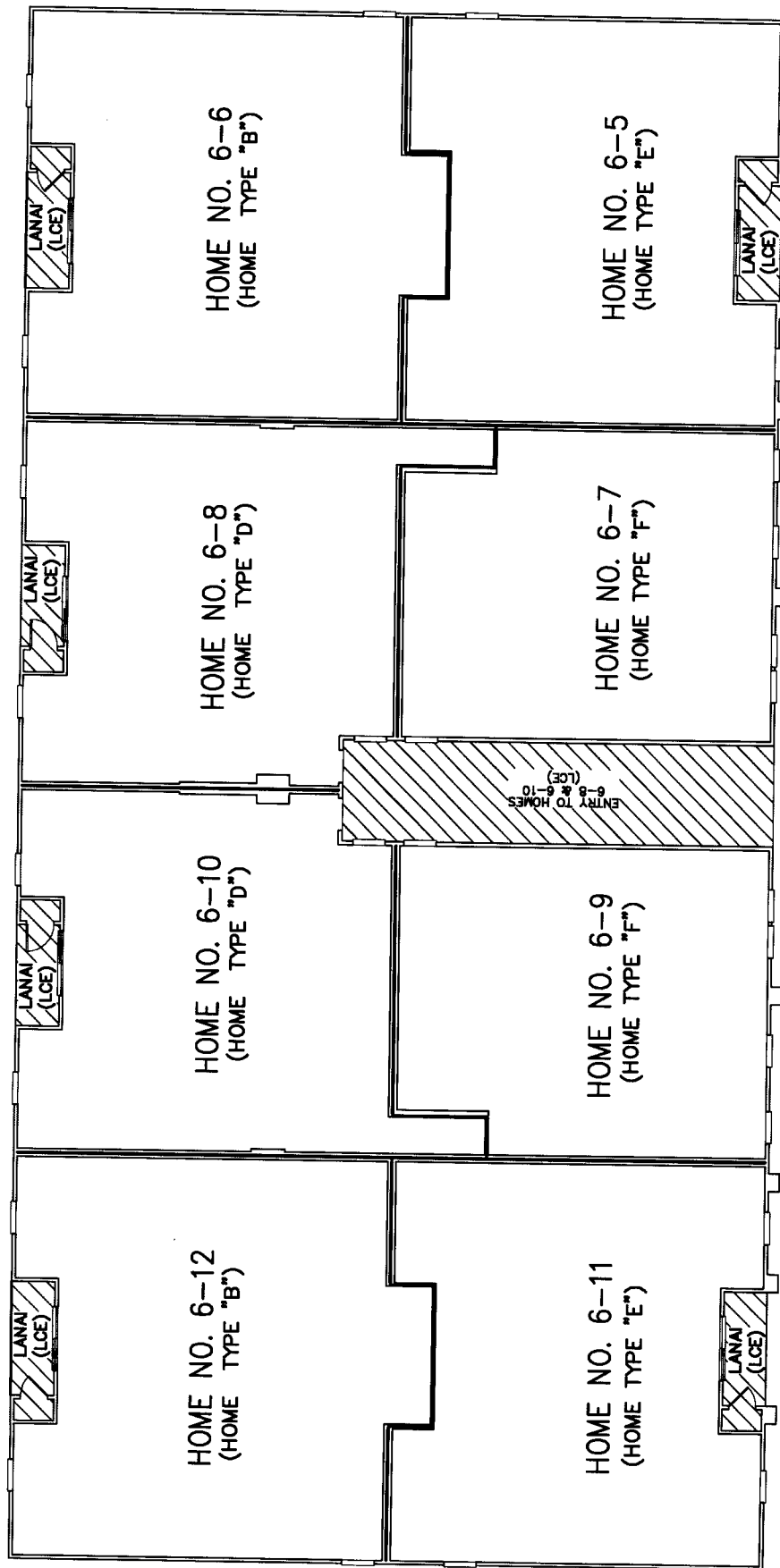
PHASE NO. [] - HOME NO.
 HOME NO. [] - []

King
 ENGINEERING ASSOCIATES, INC.
 LB#2610
 6500 Bowden Road
 Suite 290
 Jacksonville, FL 32216
 Phone 904 636-6755
 Fax 904 636-9533

FIRST FLOOR PLAN - PHASE 6

GREENSTONE AT ABERDEEN, A CONDOMINIUM - PHASE 6

SECTION 9, TOWNSHIP 5 SOUTH, RANGE 27 EAST, ST. JOHNS COUNTY, FLORIDA
 MAP SHOWING SECOND FLOOR PLAN OF PHASE 6



AS-BUILT

DATE OF SURVEY:	08/27/2007
FIELD BOOK:	J130
DRAWN BY:	T.L.
CHECKED:	K.J.B.
QC:	K.J.B.



LEGEND



(LCE) = LIMITED COMMON ELEMENT
 (CE) = COMMON ELEMENT

(HOME TYPE " ") SEE FLOOR PLANS FOR HOME TYPES

PHASE NO. [] - [] - []

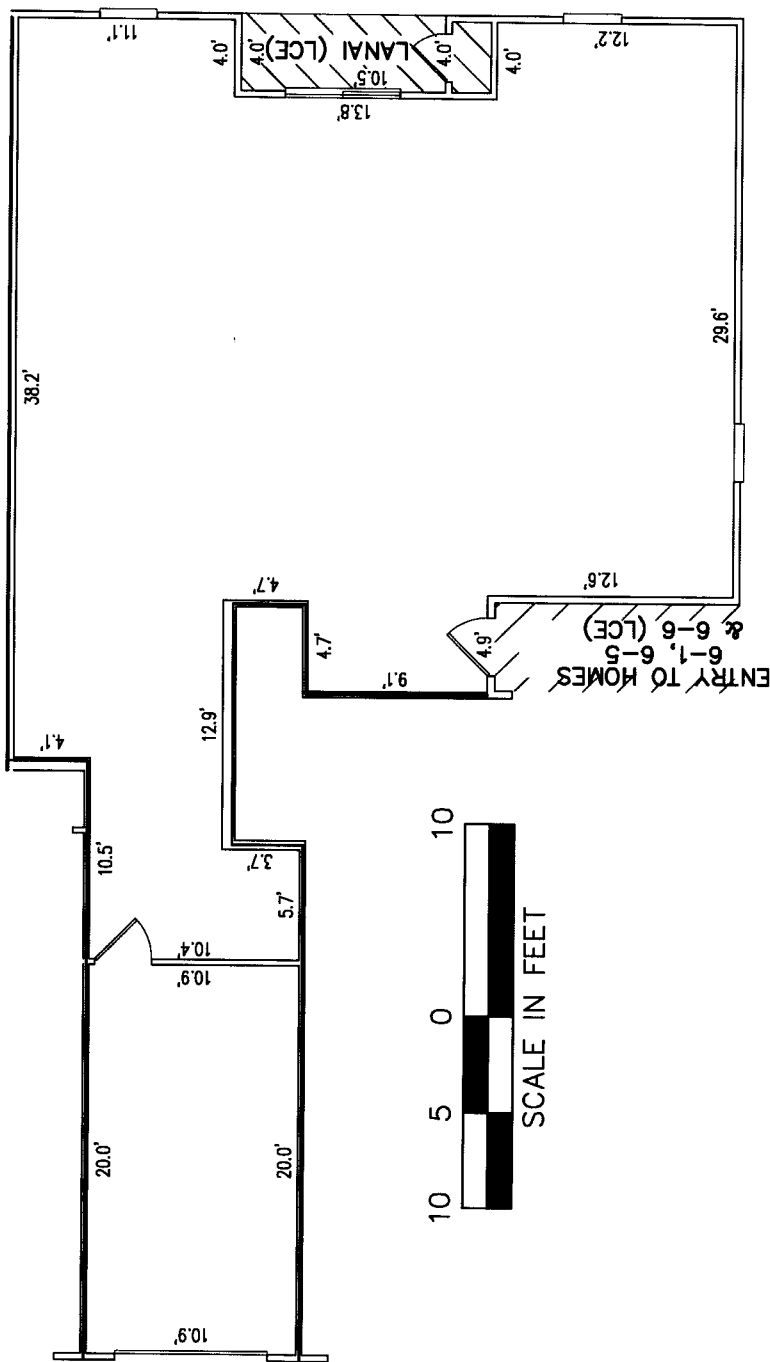
HOME NO. [] - []

King
 ENGINEERING ASSOCIATES, INC.
 LB#2610
 6500 Bowden Road
 Suite 290
 Jacksonville, FL 32216
 Phone 904 636-6755
 Fax 904 636-9533

SECOND FLOOR PLAN - PHASE 6

GREENSTONE AT ABERDEEN, A CONDOMINIUM - PHASE 6

SECTION 9, TOWNSHIP 5 SOUTH, RANGE 27 EAST, ST. JOHNS COUNTY, FLORIDA
 MAP SHOWING SURVEY OF PHASE 6



AS-BUILT

DATE OF SURVEY:	08/27/2007
FIELD BOOK:	J130
DRAWN BY:	T.J.
CHECKED:	K.J.B.
QC:	K.J.B.

LB#2610
 6500 Bowden Road
 Suite 290
 Jacksonville, FL 32216
 Phone 904 636-6755
 Fax 904 636-9533



SHEET 9 OF 22

HOME 6-1, EXHIBIT B-6

LEGEND



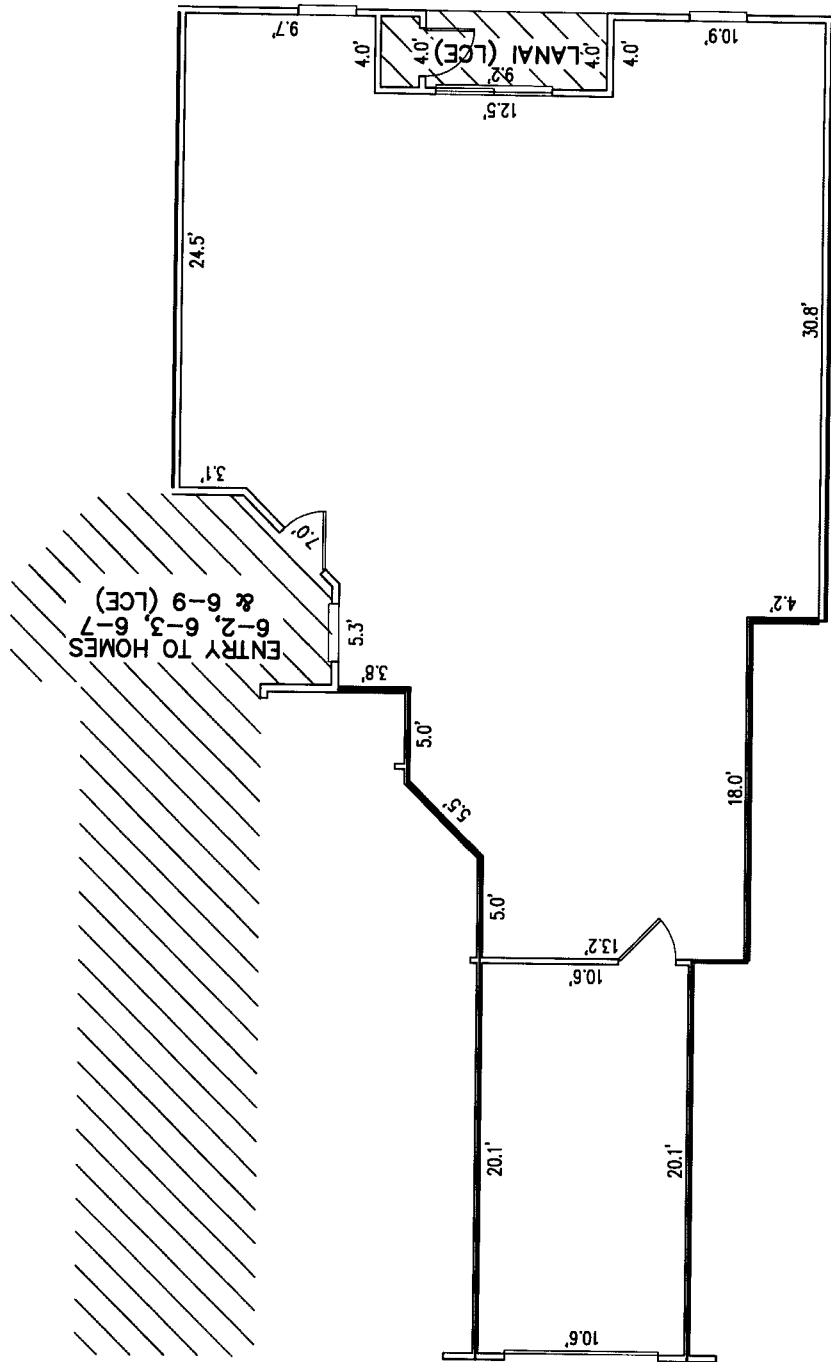
(LCE) = LIMITED COMMON ELEMENT

(CE) = COMMON ELEMENT

DIMENSIONS ARE FROM FINISHED WALL TO FINISHED WALL

GREENSTONE AT ABERDEEN, A CONDOMINIUM - PHASE 6

SECTION 9, TOWNSHIP 5 SOUTH, RANGE 27 EAST, ST. JOHNS COUNTY, FLORIDA
MAP SHOWING SURVEY OF PHASE 6



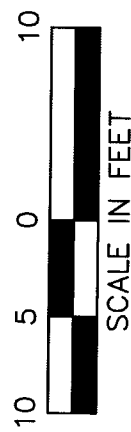
AS-BUILT

DATE OF SURVEY:	08/27/2007
FIELD BOOK:	J130
DRAWN BY:	T.J.
CHECKED:	K.J.B.
QC:	K.J.B.

I.B.#2610
 6500 Bowden Road
 Suite 290
 Jacksonville, FL 32216
 Phone 904 636-6755
 Fax 904 636-9533



SHEET 10 OF 22



LEGEND

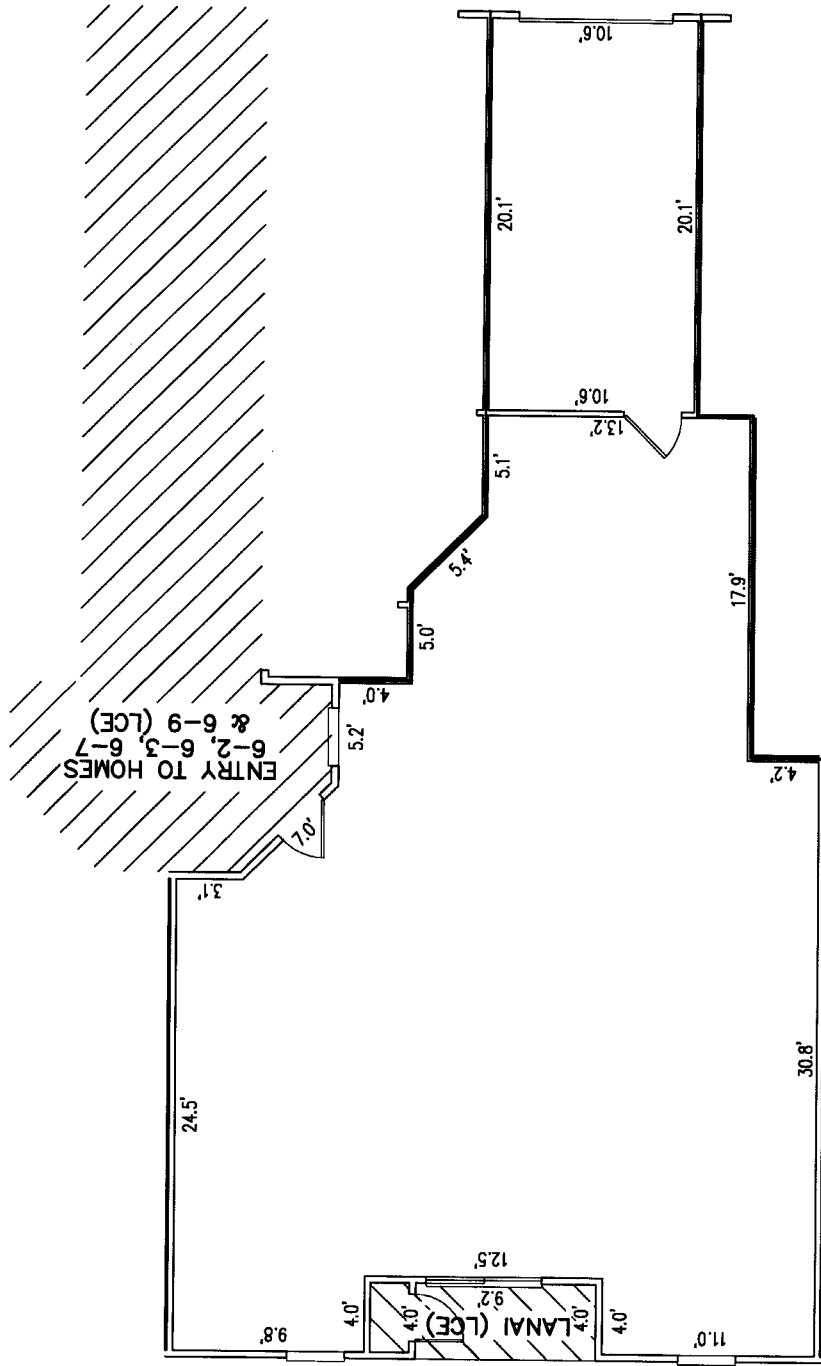
- (LCE) = LIMITED COMMON ELEMENT
- (CE) = COMMON ELEMENT

DIMENSIONS ARE FROM FINISHED WALL TO FINISHED WALL

HOME 6-2, EXHIBIT B-6

GREENSTONE AT ABERDEEN, A CONDOMINIUM - PHASE 6

SECTION 9, TOWNSHIP 5 SOUTH, RANGE 27 EAST, ST. JOHNS COUNTY, FLORIDA
MAP SHOWING SURVEY OF PHASE 6



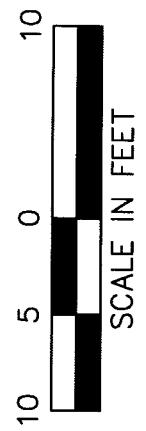
AS-BUILT

DATE OF SURVEY:	08/27/2007
FIELD BOOK:	J130
DRAWN BY:	T.I.
CHECKED:	K.J.B.
QC:	K.J.B.

LB#2610
 6500 Bowden Road
 Suite 290
 Jacksonville, FL 32216
 Phone 904 636-6755
 Fax 904 636-9533



SHEET 11 OF 22



LEGEND

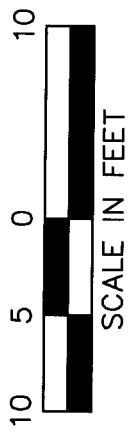
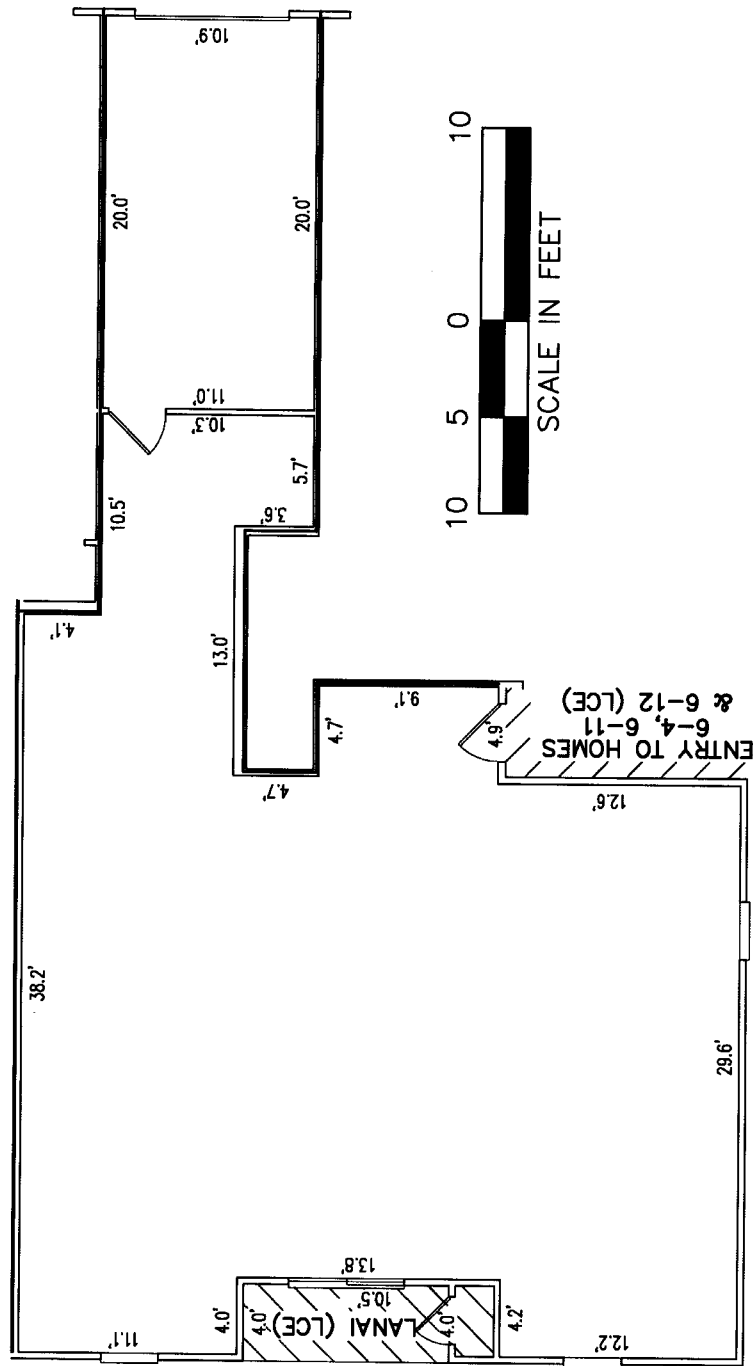
- (LCE) = LIMITED COMMON ELEMENT
- (CE) = COMMON ELEMENT

DIMENSIONS ARE FROM FINISHED WALL TO FINISHED WALL

HOME 6-3. EXHIBIT B-6

GREENSTONE AT ABERDEEN, A CONDOMINIUM - PHASE 6

SECTION 9, TOWNSHIP 5 SOUTH, RANGE 27 EAST, ST. JOHNS COUNTY, FLORIDA
 MAP SHOWING SURVEY OF PHASE 6



AS-BUILT

DATE OF SURVEY:	08/27/2007
FIELD BOOK:	J130
DRAWN BY:	T.J.
CHECKED:	K.J.B.
QC:	K.J.B.

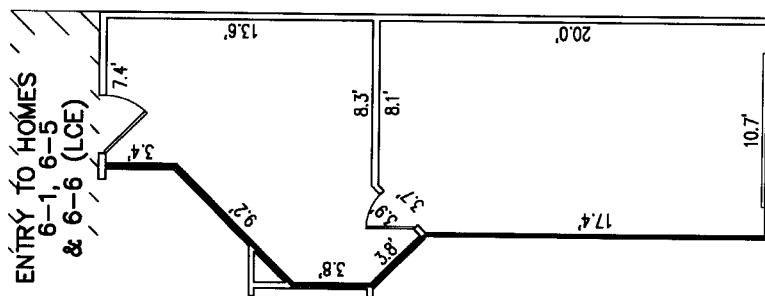
LEGEND
 (LCE) = LIMITED COMMON ELEMENT
 (CE) = COMMON ELEMENT
 DIMENSIONS ARE FROM FINISHED WALL TO FINISHED WALL

King
 ENGINEERING ASSOCIATES, INC.
 I.B.#2610
 6500 Bowden Road
 Suite 290
 Jacksonville, FL 32216
 Phone 904 636-6755
 Fax 904 636-9533

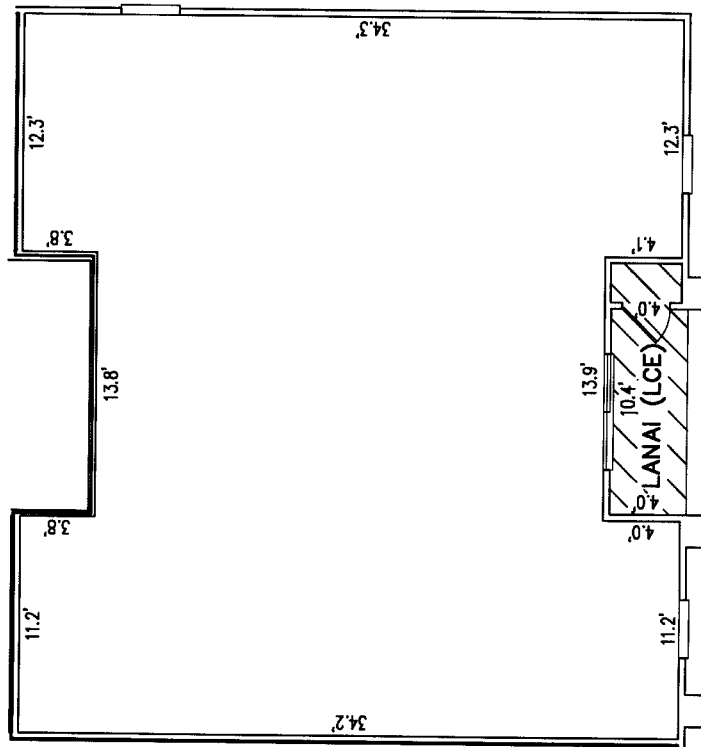
HOME 6-4, EXHIBIT B-6

GREENSTONE AT ABERDEEN, A CONDOMINIUM - PHASE 6

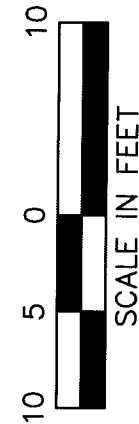
SECTION 9, TOWNSHIP 5 SOUTH, RANGE 27 EAST, ST. JOHNS COUNTY, FLORIDA
 MAP SHOWING SURVEY OF PHASE 6



FIRST FLOOR PLAN



SECOND FLOOR PLAN



AS-BUILT

DATE OF SURVEY:	08/27/2007
FIELD BOOK:	J130
DRAWN BY:	T.J.
CHECKED:	K.J.B.
QC:	K.J.B.

LEGEND

- (LCE) = LIMITED COMMON ELEMENT
- (CE) = COMMON ELEMENT

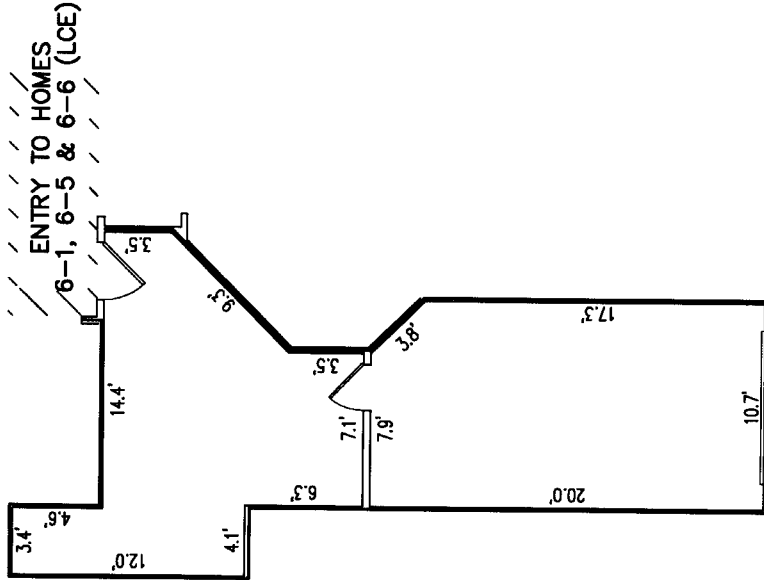
DIMENSIONS ARE FROM FINISHED WALL TO FINISHED WALL

King
 ENGINEERING ASSOCIATES, INC.
 I.B.#2610
 6500 Bowden Road
 Suite 290
 Jacksonville, FL 32216
 Phone 904 636-6755
 Fax 904 636-9533

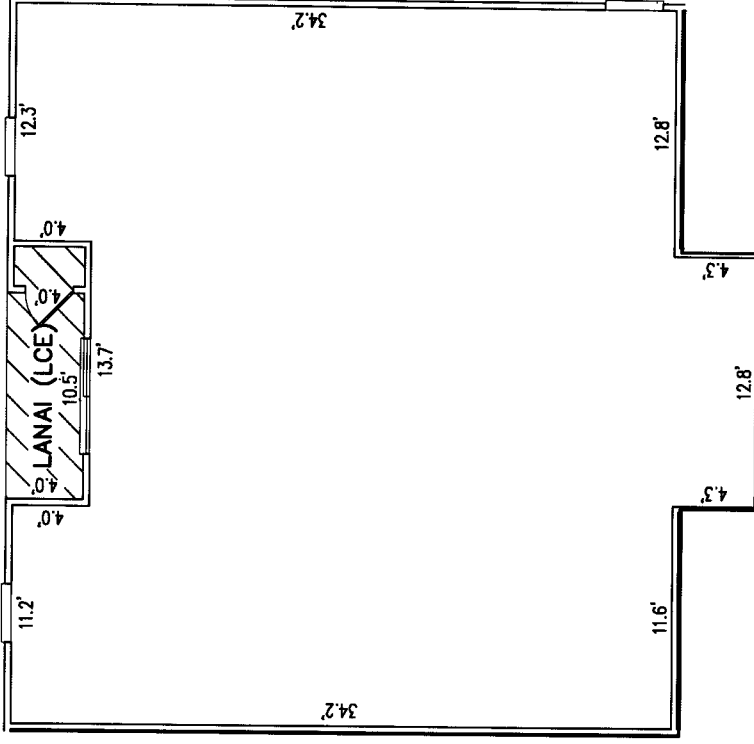
HOME 6-5. EXHIBIT B-6

GREENSTONE AT ABERDEEN, A CONDOMINIUM - PHASE 6

SECTION 9, TOWNSHIP 5 SOUTH, RANGE 27 EAST, ST. JOHNS COUNTY, FLORIDA
 MAP SHOWING SURVEY OF PHASE 6



FIRST FLOOR PLAN



SECOND FLOOR PLAN



AS-BUILT

DATE OF SURVEY:	08/27/2007
FIELD BOOK:	JL30
DRAWN BY:	T.L.
CHECKED:	K.J.B.
QC:	K.J.B.

LEGEND

- (LCE) = LIMITED COMMON ELEMENT
- (CE) = COMMON ELEMENT

DIMENSIONS ARE FROM FINISHED WALL TO FINISHED WALL

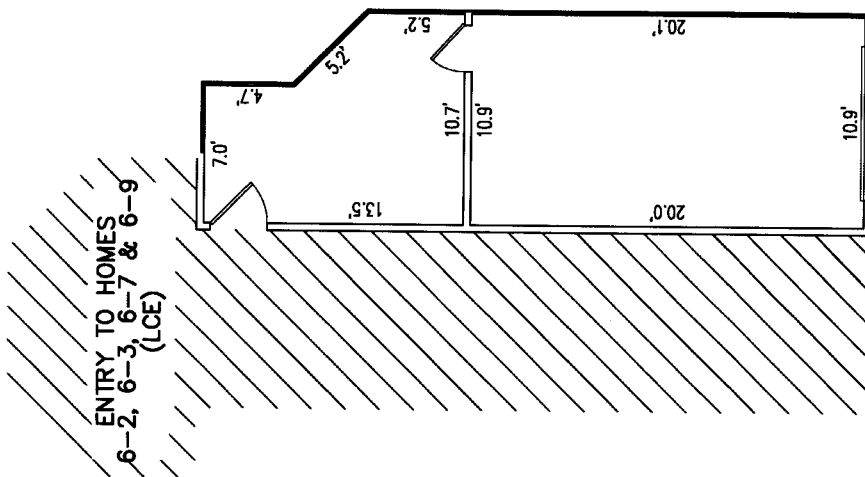


LB#2610
 6500 Bowden Road
 Suite 290
 Jacksonville, FL 32216
 Phone 904 636-6755
 Fax 904 636-9533

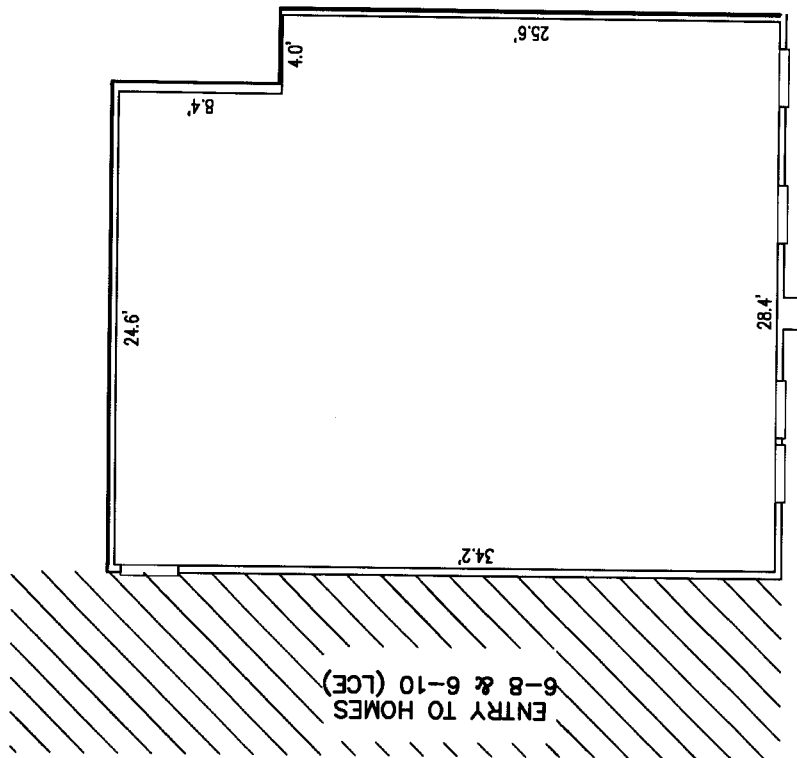
HOME 6-6, EXHIBIT B-6

GREENSTONE AT ABERDEEN, A CONDOMINIUM - PHASE 6

SECTION 9, TOWNSHIP 5 SOUTH, RANGE 27 EAST, ST. JOHNS COUNTY, FLORIDA
 MAP SHOWING SURVEY OF PHASE 6



FIRST FLOOR PLAN



SECOND FLOOR PLAN

AS-BUILT

DATE OF SURVEY:	08/27/2007
FIELD BOOK:	JL30
DRAWN BY:	T.J.
CHECKED:	K.J.B.
QC:	K.J.B.



LEGEND

- (LCE) = LIMITED COMMON ELEMENT
- (CE) = COMMON ELEMENT

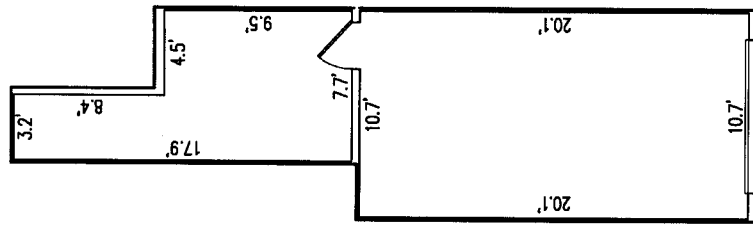
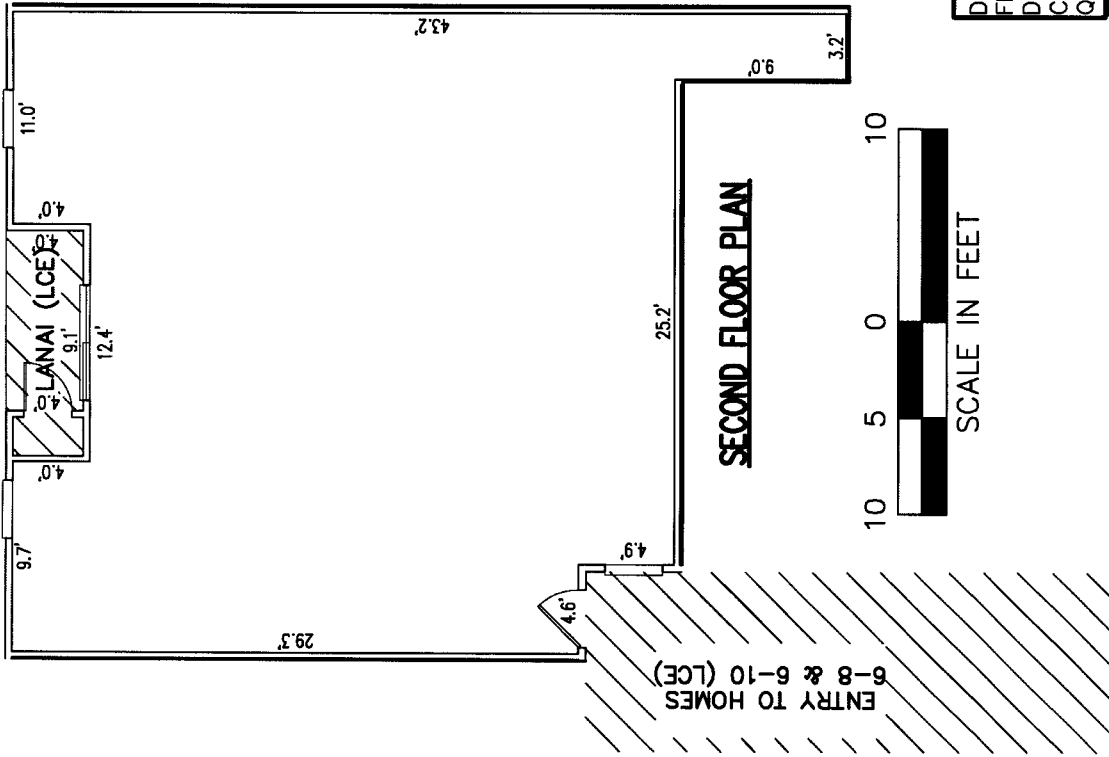
DIMENSIONS ARE FROM FINISHED WALL TO FINISHED WALL

King
 ENGINEERING ASSOCIATES, INC.
 LB#2610
 6500 Bowden Road
 Suite 290
 Jacksonville, FL 32216
 Phone 904 636-6755
 Fax 904 636-9533

HOME 6-7, EXHIBIT B-6


GREENSTONE AT ABERDEEN, A CONDOMINIUM - PHASE 6

SECTION 9, TOWNSHIP 5 SOUTH, RANGE 27 EAST, ST. JOHNS COUNTY, FLORIDA
 MAP SHOWING SURVEY OF PHASE 6



FIRST FLOOR PLAN

SECOND FLOOR PLAN



AS-BUILT

DATE OF SURVEY:	08/27/2007
FIELD BOOK:	J130
DRAWN BY:	T.J.
CHECKED:	K.J.B.
QC:	K.J.B.

LEGEND
 (LCE) = LIMITED COMMON ELEMENT
 (CE) = COMMON ELEMENT
 DIMENSIONS ARE FROM FINISHED WALL TO FINISHED WALL

September 17 2007
 M:\Survey\7748\080\085\Plat\PHASE 6.dwg

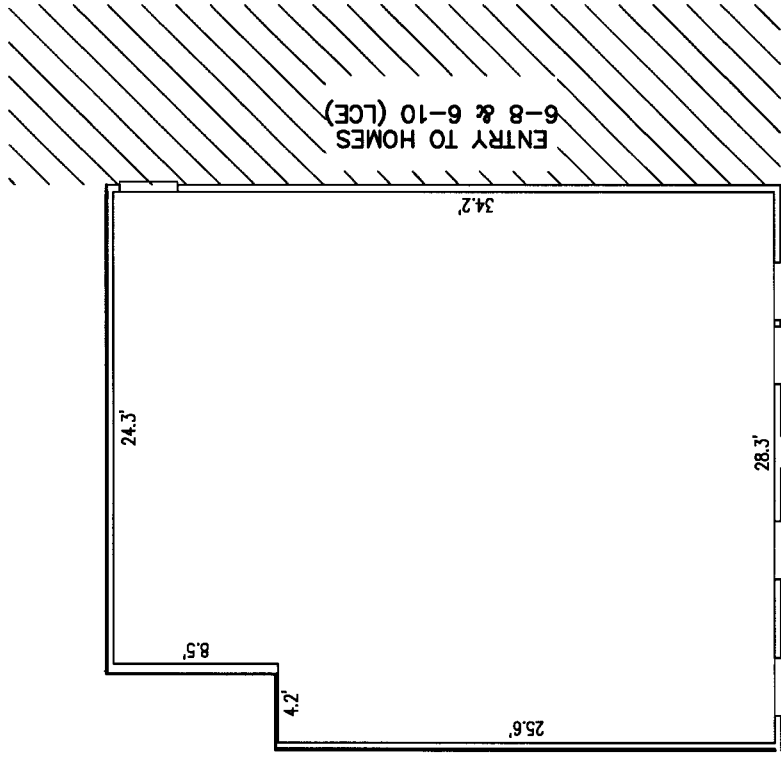
King
 ENGINEERING ASSOCIATES, INC.
 I.B.#2610
 6500 Bowden Road
 Suite 290
 Jacksonville, FL 32216
 Phone 904 636-6755
 Fax 904 636-9533

HOME 6-8, EXHIBIT B-6

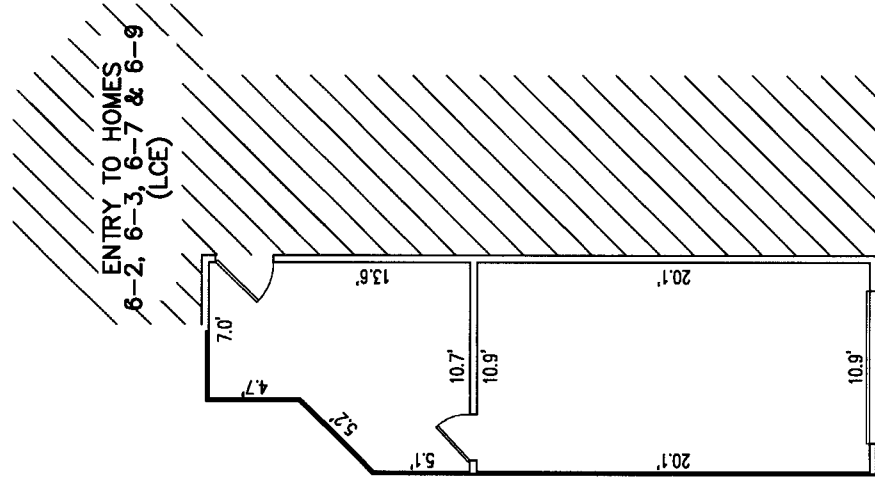
SHEET 16 OF 22

GREENSTONE AT ABERDEEN, A CONDOMINIUM - PHASE 6

SECTION 9, TOWNSHIP 5 SOUTH, RANGE 27 EAST, ST. JOHNS COUNTY, FLORIDA
 MAP SHOWING SURVEY OF PHASE 6



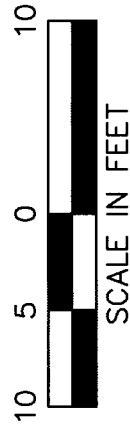
SECOND FLOOR PLAN



FIRST FLOOR PLAN

AS-BUILT

DATE OF SURVEY:	08/27/2007
FIELD BOOK:	J130
DRAWN BY:	I.L.
CHECKED:	K.J.B.
QC:	K.J.B.



LEGEND



(LCE) = LIMITED COMMON ELEMENT



(CE) = COMMON ELEMENT

DIMENSIONS ARE FROM FINISHED WALL TO FINISHED WALL

King
 ENGINEERING ASSOCIATES, INC.

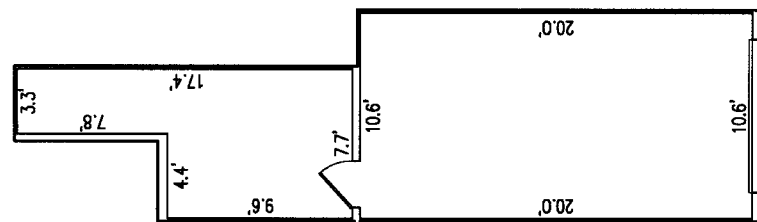
LB#2610
 6500 Bowden Road
 Suite 290
 Jacksonville, FL 32216
 Phone 904 636-6755
 Fax 904 636-9533

HOME 6-9, EXHIBIT B-6

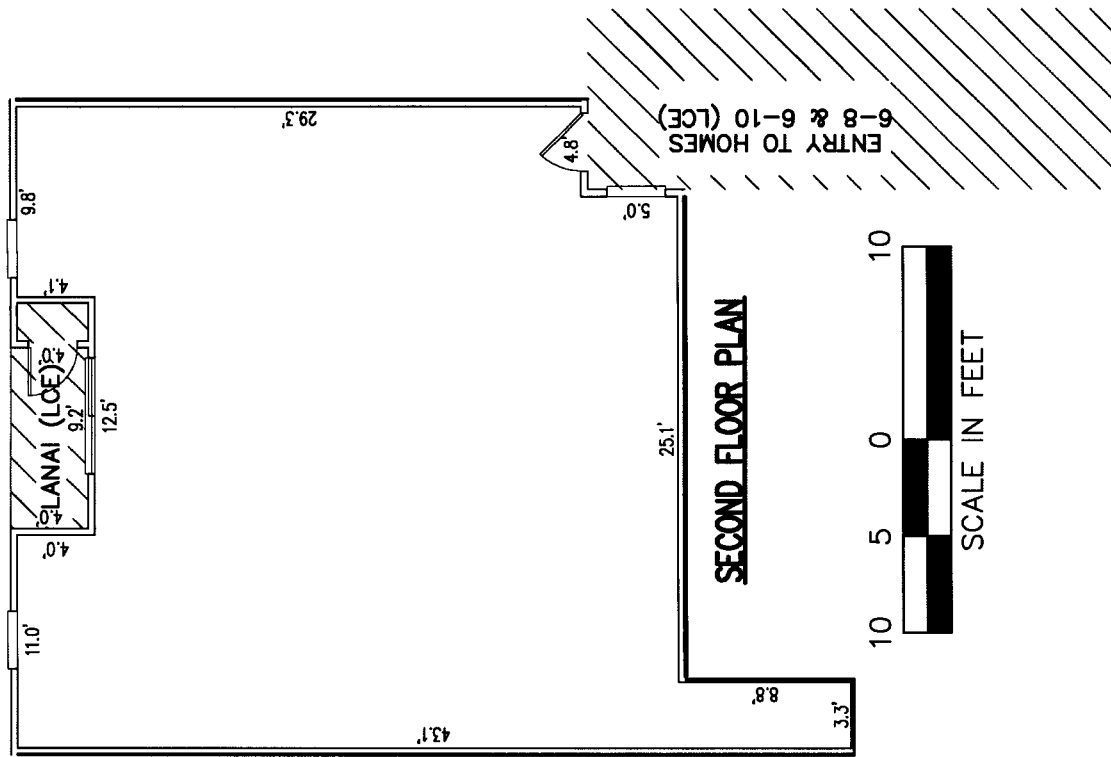
SHEET 17 OF 22

GREENSTONE AT ABERDEEN, A CONDOMINIUM - PHASE 6

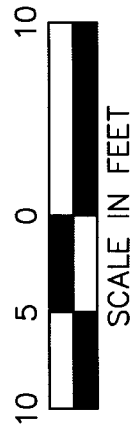
SECTION 9, TOWNSHIP 5 SOUTH, RANGE 27 EAST, ST. JOHNS COUNTY, FLORIDA
 MAP SHOWING SURVEY OF PHASE 6



FIRST FLOOR PLAN



SECOND FLOOR PLAN



AS-BUILT

DATE OF SURVEY:	08/27/2007
FIELD BOOK:	J130
DRAWN BY:	T.L.
CHECKED:	K.J.B.
QC:	K.J.B.

LEGEND

- (LCE) = LIMITED COMMON ELEMENT
- (CE) = COMMON ELEMENT

DIMENSIONS ARE FROM FINISHED WALL TO FINISHED WALL

September 17 2007

M: \Survey\7748\080\085\Plat\PHASE 6.dwg

LB#2610
 6500 Bowden Road
 Suite 290
 Jacksonville, FL 32216

King
 ENGINEERING ASSOCIATES, INC.

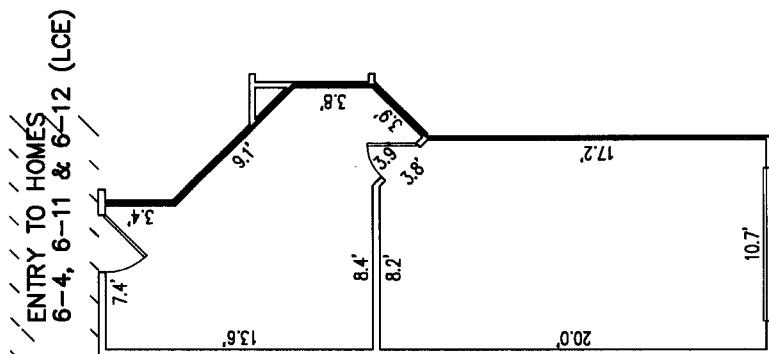
Phone 904 636-6755
 Fax 904 636-9533

HOME 6-10, EXHIBIT B-6

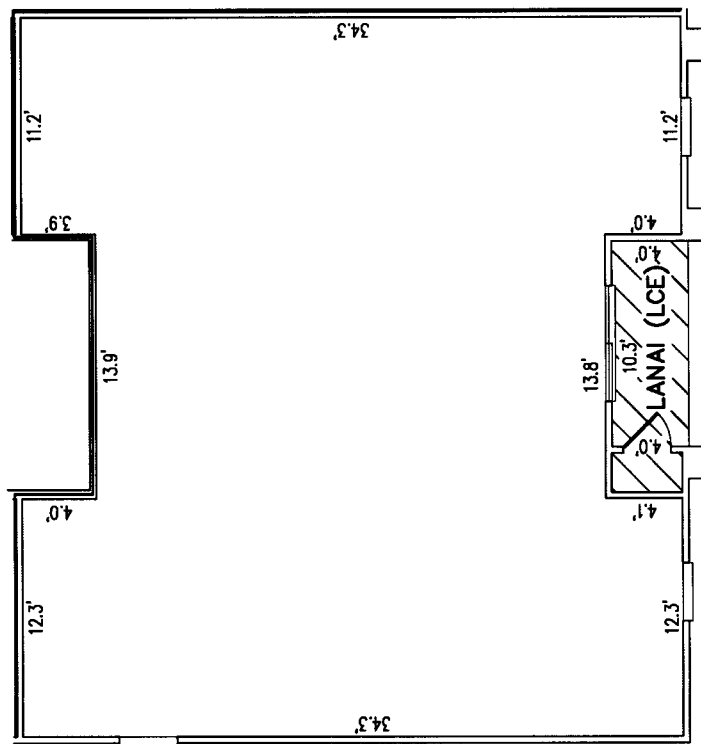
SHEET 18 OF 22

GREENSTONE AT ABERDEEN, A CONDOMINIUM - PHASE 6

SECTION 9, TOWNSHIP 5 SOUTH, RANGE 27 EAST, ST. JOHNS COUNTY, FLORIDA
 MAP SHOWING SURVEY OF PHASE 6



FIRST FLOOR PLAN



SECOND FLOOR PLAN

AS-BUILT

DATE OF SURVEY:	08/27/2007
FIELD BOOK:	J130
DRAWN BY:	I.L.
CHECKED:	K.J.B.
QC:	K.J.B.



SCALE IN FEET

LEGEND
 (LCE) = LIMITED COMMON ELEMENT
 (CE) = COMMON ELEMENT
 DIMENSIONS ARE FROM FINISHED WALL TO FINISHED WALL

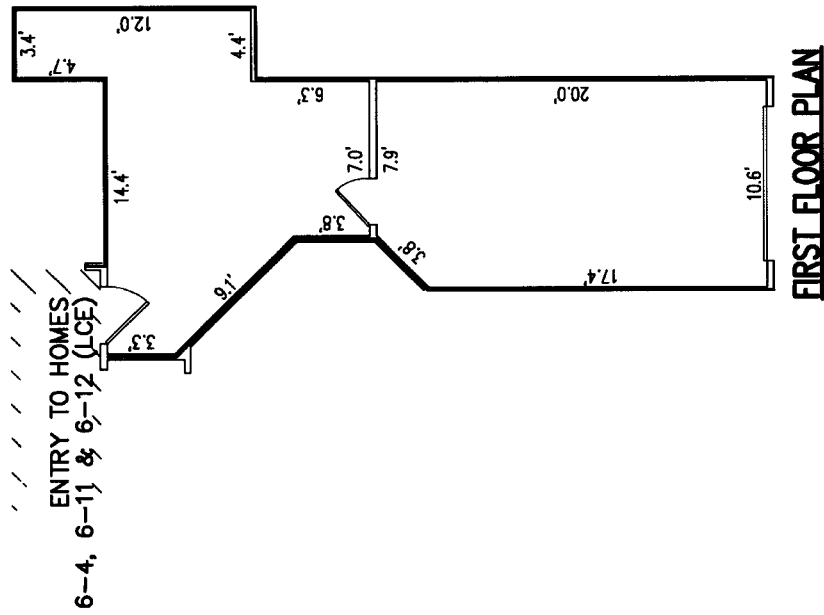
King
 ENGINEERING ASSOCIATES, INC.
 LIB#2610
 6500 Bowden Road
 Suite 290
 Jacksonville, FL 32216
 Phone 904 636-6755
 Fax 904 636-9533

HOME 6-11, EXHIBIT B-6

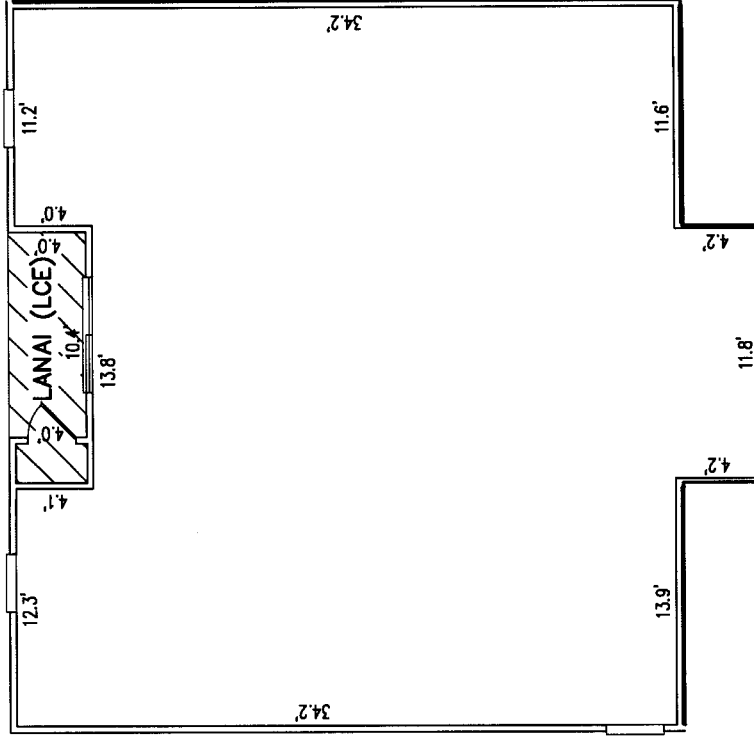
GREENSTONE AT ABERDEEN, A CONDOMINIUM - PHASE 6

SECTION 9, TOWNSHIP 5 SOUTH, RANGE 27 EAST, ST. JOHNS COUNTY, FLORIDA

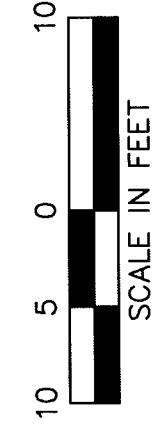
MAP SHOWING SURVEY OF PHASE 6



FIRST FLOOR PLAN



SECOND FLOOR PLAN



AS-BUILT

DATE OF SURVEY:	08/27/2007
FIELD BOOK:	J130
DRAWN BY:	T.L.
CHECKED:	K.J.B.
QC:	K.J.B.

LEGEND

- (LCE) = LIMITED COMMON ELEMENT
- (CE) = COMMON ELEMENT

DIMENSIONS ARE FROM FINISHED WALL TO FINISHED WALL

King
 ENGINEERING ASSOCIATES, INC.
 LB#2610
 6500 Bowden Road
 Suite 290
 Jacksonville, FL 32216
 Phone 904 636-6755
 Fax 904 636-9533

HOME 6-12, EXHIBIT B-6

GREENSTONE AT ABERDEEN, A CONDOMINIUM - PHASE 6

SECTION 9, TOWNSHIP 5 SOUTH, RANGE 27 EAST, ST. JOHNS COUNTY, FLORIDA

GREENSTONE AT ABERDEEN, A CONDOMINIUM

1. DESCRIPTION OF HOMES

EACH HOME SHALL CONSIST OF THAT PART OF THE BUILDING CONTAINING SUCH HOME WHICH LIES WITHIN THE BOUNDARIES OF THE HOME, WHICH BOUNDARIES ARE AS FOLLOWS:

A. UPPER BOUNDARIES

THE UPPER BOUNDARY OF HOMES 6-1 THROUGH 6-4, SHALL BE THE HORIZONTAL PLANE OF THE UNFINISHED CEILING EXTENDED TO AN INTERSECTION WITH THE PERIMETRICAL BOUNDARIES. THE UPPER BOUNDARY OF HOMES 6-5 THROUGH 6-12, SHALL BE THE SLOPED AND/OR HORIZONTAL PLANE OF THE UNFINISHED CEILING OF THE SECOND FLOOR OF THE HOME EXTENDED TO AN INTERSECTION WITH THE PERIMETRICAL BOUNDARIES.

B. LOWER BOUNDARIES

THE LOWER BOUNDARY OF HOMES 6-1 THROUGH 6-4, SHALL BE THE HORIZONTAL PLANE OF THE UNFINISHED FLOOR SLAB OF THAT HOME EXTENDED TO AN INTERSECTION WITH THE PERIMETRICAL BOUNDARIES. THE LOWER BOUNDARY OF HOMES 6-5 THROUGH 6-12, SHALL BE THE HORIZONTAL PLANE OF THE UPPER SIDE OF THE UNFINISHED FLOOR SLAB OF THE FIRST FLOOR OF THAT HOME EXTENDED TO AN INTERSECTION WITH THE PERIMETRICAL BOUNDARIES.

C. PERIMETRICAL BOUNDARIES

THE PERIMETRICAL BOUNDARIES OF EACH HOME SHALL BE THE FOLLOWING BOUNDARIES EXTENDED TO AN INTERSECTION WITH UPPER AND LOWER BOUNDARIES:

(1) EXTERIOR BUILDINGS WALLS:

THE INTERSECTING VERTICAL PLANE (S) OF THE INNERMOST UNFINISHED SURFACES OF THE EXTERIOR WALL OF THE BUILDING BOUNDING SUCH HOME.

(2) INTERIOR BUILDINGS WALLS:

THE VERTICAL PLANES OF THE INNERMOST UNFINISHED SURFACE OF THE PARTY WALLS DIVIDING HOMES EXTENDED TO INTERSECTIONS WITH OTHER PERIMETRICAL BOUNDARIES.

DRYWALL IS INCLUDED WITHIN THE BOUNDARIES OF EACH HOME.

NOTES TO SURVEY

King
ENGINEERING ASSOCIATES, INC.
LB#2610
6500 Bowden Road
Suite 290
Jacksonville, FL 32216
Phone 904 636-6755
Fax 904 636-9533

GREENSTONE AT ABERDEEN, A CONDOMINIUM - PHASE 6

SECTION 9, TOWNSHIP 5 SOUTH, RANGE 27 EAST, ST. JOHNS COUNTY, FLORIDA

A. APERTURES

WHERE THERE ARE APERTURES IN ANY BOUNDARY, INCLUDING, BUT NOT LIMITED TO, WINDOWS AND DOORS, SUCH BOUNDARIES SHALL BE EXTENDED TO INCLUDE THE INTERIOR, UNFINISHED SURFACES OF SUCH APERTURES, INCLUDING ALL FRAMEWORKS THEREOF. EXTERIOR SURFACES MADE OF GLASS OR OTHER TRANSPARENT MATERIALS, EXTERIOR DOORS OF ANY TYPE, INCLUDING THE LOCKS, HINGES AND OTHER HARDWARE THEREOF, AND ALL FRAMINGS AND CASINGS THEREOF, SHALL BE INCLUDED IN THE BOUNDARIES OF EACH HOME.

B. AIR CONDITIONING UNITS

THE BOUNDARIES OF EACH HOME SHALL ALSO BE DEEMED TO INCLUDE ALL INTEGRAL PARTS OF THE AIR CONDITIONING UNIT LOCATED WITHIN THE HOME.

C. EXCLUDED FROM HOMES

AS TO HOMES 6-5 THROUGH 6-12, THE FLOOR SYSTEM, WHICH SEPARATES THE TWO (2) FLOORS IS NOT INCLUDED IN THE HOMES, BUT RATHER IS A COMMON ELEMENT. THE HOME SHALL NOT BE DEEMED TO INCLUDE UTILITY SERVICES, WHICH MAY BE CONTAINED WITHIN THE BOUNDARIES OF THE HOME BUT WHICH SERVE COMMON ELEMENTS AND/OR A HOME OR HOMES OTHER THAN OR IN ADDITION TO THE HOME WITHIN WHICH CONTAINED. NOR SHALL IT INCLUDE COLUMNS OR PARTITIONS CONTRIBUTING TO SUPPORT OF THE BUILDING. THE ITEMS HERE IDENTIFIED ARE PART OF THE COMMON ELEMENTS.

2. DESCRIPTION OF COMMON ELEMENTS

- A. ALL LAND AND ALL PORTIONS OF THE CONDOMINIUM PROPERTY NOT WITHIN A HOME (S) ARE COMMON ELEMENTS.
- B. ALL BEARING WALLS TO THE UNFINISHED SURFACE OF SAID WALLS LOCATED WITHIN A HOME AND ALL COLUMNS OR PARTITIONS CONTRIBUTING TO SUPPORT OF THE BUILDING ARE COMMON ELEMENTS.
- C. ALL CONDUITS AND WIRE TO OUTLETS, ALL OTHER UTILITY LINES TO OUTLETS AND ALL WASTE PIPES, REGARDLESS OF LOCATION, ARE COMMON ELEMENTS.
- D. THE COMMON ELEMENTS ARE SUBJECT TO CERTAIN EASEMENTS SET FORTH IN ARTICLE 12 OF THE DECLARATION OF CONDOMINIUM. THE ENTRY (S), LANAI (S) AND DRIVEWAY (S) SO DESIGNATED ON THE SURVEY ARE LIMITED COMMON ELEMENTS RESERVED FOR THE USE OF THE HOME OWNER (S) OF THE HOME (S) ADJACENT THERETO.
- E. THE PORTIONS OF THE LAND UPON WHICH IS SITUATED ALL AIR CONDITIONING EQUIPMENT LOCATED OUTSIDE THE HOMES AND AS SHOWN ON THE SURVEY ("A/C LAND") ARE LIMITED COMMON ELEMENTS RESERVED FOR THE USE OF THE HOME OWNERS OF THE HOMES SERVED BY SUCH EQUIPMENT.

THE DEFINITIONS SET FORTH IN THE DECLARATION OF CONDOMINIUM ARE INCORPORATED HEREIN.

NOTES TO SURVEY

LB#2610
6500 Bowden Road
Suite 290
Jacksonville, FL 32216
Phone 904 636-6755
Fax 904 636-9533



King
ENGINEERING ASSOCIATES, INC.
SHEET 22 OF 22

Return to:

Sandra E. Krumbein, Esq.
Ruden, McClosky, Smith,
Schuster & Russell, P.A.
200 East Broward Boulevard, Suite 1500
Fort Lauderdale, FL 33301
(954) 761-2953

This Instrument Prepared by:

Sandra E. Krumbein, Esq.
Ruden, McClosky, Smith,
Schuster & Russell, P.A.
200 East Broward Boulevard, Suite 1500
Fort Lauderdale, FL 33301
(954) 761-2953

SPACE ABOVE THIS LINE FOR PROCESSING DATA

**DECLARATION OF CONDOMINIUM
OF
GREENSTONE AT ABERDEEN, A CONDOMINIUM**

D.R. HORTON, INC.-JACKSONVILLE, a Delaware corporation (“Developer”), as owner in fee simple of the “Land” (as hereinafter defined), whose principal office is located at 9456 Philips Highway, Suite 1, Jacksonville, FL 32256, hereby makes this Declaration of Condominium of Greenstone at Aberdeen, a Condominium (“Declaration”) to be recorded amongst the Public Records of St. Johns County, Florida (“County”), where the Land is located, and states and declares:

1. SUBMISSION STATEMENT

Developer is the owner of record of the “Condominium Property” (as hereinafter defined) and does hereby submit “Phase 10” (as hereinafter defined) to condominium ownership pursuant to the Condominium Act, Chapter 718, Florida Statutes, as amended through the date of recording this Declaration amongst the Public Records of the County (“Act”).

2. NAME

The name by which the condominium created hereby (“Condominium”) and the Condominium Property are to be identified is:

GREENSTONE AT ABERDEEN, A CONDOMINIUM

3. PHASE CONDOMINIUM - LAND

The land which will have become part of the Condominium Property when, as and if all of the “Phases” (as hereinafter defined) are added to the Condominium Property is described in Exhibit A (“Land”) attached hereto and made a part hereof. The legal description of the portion of the Land (“Initial Phase Land”) constituting “Phase 10” of the Condominium Property is set forth on Exhibit B-1 attached hereto and made a part hereof. The legal descriptions of the portions of the Land constituting each “Subsequent Phase” (Phases 1 through 9 and Phases 11 through 14 (as hereinafter defined) of the Condominium Property are set forth on Exhibits B-1 through B-9 and Exhibits B-11

through B-14, attached hereto and made a part hereof.

4. DEFINITIONS

The terms contained in this Declaration shall have the meanings given in the Act and, for clarification, the following terms have the following meanings:

4.1. "Aberdeen" means the name given to the planned community being developed by Master Developer (as such term is defined in the Master Declaration) in the County. Greenstone at Aberdeen is situated within the Aberdeen Community (as such term is defined in the Master Declaration) which is situated within Aberdeen.

4.2. "Act" means the Condominium Act, Chapter 718, Florida Statutes, as amended through the date of recording this Declaration amongst the Public Records of the County.

4.3. "Articles" means the Articles of Incorporation of the Association, attached as Exhibit C and incorporated herein by reference.

4.4. "Association" means Greenstone at Aberdeen Condominium Association, Inc., a Florida corporation not for profit, responsible for operating the Condominium or any other condominiums which may be created in Greenstone at Aberdeen. The Association is a "Sub-Association" (as defined in Article 1 of the Master Declaration).

4.5. "Board" means Board of Directors of the Association.

4.6. "Building(s)" means the structure(s) within the Condominium Property in which the Homes are located.

4.7. "Bylaws" means the Bylaws of the Association, attached hereto as Exhibit D and incorporated herein by reference.

4.8. "CDD" means the Community Development District known as the Aberdeen Community Development District, which has the power to impose taxes or assessments, or both taxes and assessments, on this property through a special taxing district. These taxes and assessments pay the construction, maintenance and repair costs of improvements serving Aberdeen and are set annually by the governing board of the district. These taxes and assessments are in addition to County and all other taxes and assessments provided for by law.

4.9. "Common Elements" means:

4.9.1. The Condominium Property, other than the Home;

4.9.2. Easements through the Home, as applicable, for conduit ducts, plumbing, wiring and other facilities for furnishing of utility services to Home and the Common Elements;

4.9.3. An easement of support in every portion of a Home which contributes to the

support of a "Building" (as hereinafter defined) submitted to condominium ownership;

4.9.4. Property and installations required for the furnishing of utility services and other services for more than one Home, the Common Elements, or a Home other than the Home containing the installation; and

4.9.5. Such portion or portions of the Land, when, as and if same are submitted to condominium ownership.

4.10. "Common Surplus" means the excess of receipts of the Association collected on behalf of Greenstone at Aberdeen Condominium(s) (including, but not limited to, assessments, rents, profits and revenues, on account of the Common Elements) over the Neighborhood Common Expenses.

4.11. "Condominium" means that portion of the Land in Greenstone at Aberdeen described in Exhibit A attached hereto and the improvements thereon being submitted to condominium ownership pursuant to this Declaration as the same may be amended from time to time. If fully developed as planned, it is anticipated that the Condominium will be comprised of one hundred fifty-six (156) Homes contained within fourteen (14) Phases, thirteen (13) residential Phases each containing a two (2)-story residential Building and one (1) non-residential Phase ("Phase 14") which is to contain the "Common Area." It is anticipated that all thirteen (13) Buildings will contain twelve (12) Homes each and other Common Elements.

4.12. "Condominium Property" means the real property submitted to condominium ownership as part of the Condominium and all improvements thereon, including, but not limited to, the Home and the Common Elements. The easements described and set forth in this Declaration are intended to comply with Section 718.104(4)(n) of the Act. Notwithstanding anything contained herein to the contrary, however, the term "Condominium Property" shall not include any telecommunications lines and equipment owned by a utility and/or telecommunication firm(s) and/or other legal entity(ies) which have contracted with or have imposed other legal requirements upon Developer, Master Developer, the Master Association and/or the Association to provide a utility or telecommunications service and/or equipment nor shall Condominium Property include telecommunications equipment, if any, owned by Developer or Master Developer, the title to which is hereby specifically reserved unto Developer or Master Developer, as the case may be, their respective successors and/or assigns. No portion of the land within any Subsequent Phase shall be included in the term "Condominium Property" until and unless such Subsequent Phase is submitted to condominium ownership by amendment to this Declaration.

4.13. "County" means St. Johns County, Florida.

4.14. "Declaration" means this document and any and all amendments or supplements hereto.

4.15. "Developer" means D.R. Horton, Inc.-Jacksonville, a Delaware corporation, its grantees, corporate successors and assigns. Developer is also a "Declarant" (as defined in the Master Declaration) under the Master Declaration. Developer shall have the right to assign any and all of

the rights and privileges reserved for Developer under this Declaration and the other Neighborhood Documents. A Home Owner shall not, solely by the purchase of a Home, be deemed a successor or assign of Developer or of the rights of Developer under the Neighborhood Documents unless such Home Owner is specifically so designated as a successor or assign of such rights in the instrument of conveyance or any other instrument executed by Developer.

4.16. "Greenstone at Aberdeen" means the name given to the planned residential development which is currently being developed by Developer, and which is planned to contain one hundred fifty-six (156) Homes in fourteen (14) phases, thirteen (13) residential phases of which are each to contain a two (2)-story residential Building with twelve (12) Homes each and other Common Elements, and one (1) non-residential phase ("Phase 14") which is to contain the "Common Area."

4.17. "Greenstone at Aberdeen Condominium" means this Condominium and any other condominium (if any) created upon any portion of the Land and administered by the Association as described in Article 30 hereof.

4.18. "Home" means "Unit" as described in the Act and is that portion of the Condominium Property within the Condominium which is subject to exclusive ownership.

4.19. "Home Owner" means "Unit Owner," as defined in the Act, and is the owner of a Home.

4.20. "Institutional Mortgagee" means any lending institution having a mortgage lien upon a Home, including, but not limited to, any of the following institutions or entities: (i) a federal or state savings and loan association or bank doing business in the State of Florida or a life insurance company doing business in Florida which is approved by the Commissioner of Insurance of the State of Florida, or bank or real estate investment trust, or a mortgage banking company licensed to do business in the State of Florida, or any subsidiary thereof licensed or qualified to make mortgage loans in the State of Florida or a national banking association chartered under the laws of the United States of America; or (ii) any and all investing or lending institutions ("Lender") which have loaned money to Developer in order to enable Developer to acquire, or construct improvements upon, any portion of Greenstone at Aberdeen and which holds a first mortgage upon such portion of Greenstone at Aberdeen as security for such loan; or (iii) any pension or profit sharing funds qualified under the Internal Revenue Code; or (iv) the Veterans Administration or the Federal Housing Administration or the Department of Urban Development or other lenders generally recognized in the community as institutional lenders; or (v) such other Lenders as the Board shall hereafter designate as such in writing which have acquired a mortgage upon a Home; or (vi) any "Secondary Mortgage Market Institution", including Federal National Mortgage Association or the Federal Home Loan Mortgage Corporation, and such other Secondary Mortgage Market Institution as the Board shall hereafter designate as such in writing which has acquired a mortgage upon a Home; (vii) Master Developer, its successors and assigns; or (viii) Developer, its successors and assigns.

4.21. "Interest" means the maximum nonusurious interest rate allowed by law on the subject debt or obligation and, if no such rate is designated by law, then eighteen percent (18%) per annum.

4.22. "Legal Fees" means: (i) all fees for attorney and paralegal services incurred in connection with negotiations, mediation, arbitration, litigation or preparation for same (whether or not such an action is actually begun) through and including all trial and appellate levels and post-judgment or collection proceedings; and (ii) all costs incurred with respect to the matters set forth in (i), above.

4.23. "Limited Common Element" means those Common Elements which are reserved for the use of certain Homes to the exclusion of other Homes as more particularly described in Paragraphs 5.3 and 6.2 hereof.

4.24. "Listed Mortgagee" means the holder, insurer, or guarantor of a mortgage encumbering a Home of which the Association has been notified pursuant to Paragraph 30.4 herein.

4.25. "Master Association" means Aberdeen Owners' Association, Inc., a Florida corporation not for profit, organized to administer the Master Declaration and having among its members all Owners of "Lots" and "Units" (as those terms are defined in the Master Declaration). Each Home Owner is a "Member" (as defined in the Master Declaration) of the Master Association and each Home shall be obligated for a proportionate share of assessments of the Master Association attributable to the Condominium Property.

4.26. "Master Developer" means Aberdeen Development, LLC, a Florida limited liability company, and all of such entities' successors and assigns. Master Developer is also a Declarant under the Master Declaration.

4.27. "Master Declaration" means the Declaration of Covenants, Conditions, Restrictions and Easements for Aberdeen and Notice of Assessments for Aberdeen Owners' Association, Inc., recorded in Official Records Book 2861, Page 608, of the Public Records of the County, and exhibits, amendments and supplements thereto, whereby certain portions of the real property at the Aberdeen Community are set aside from time to time by "Declarants" (as such term is defined in the Master Declaration) in accordance with the plan for development set forth therein and whereby "Assessments" (as defined therein) for the land areas designated therein as "Common Property" are made specifically applicable to Home Owners to be collected by the Association on behalf of the Master Association. The Master Declaration authorizes Assessments (as defined therein) to be levied against Home Owners.

4.28. "Master Documents" means the Master Declaration, the Articles of Incorporation and Bylaws of the Master Association, any rules and regulations promulgated by the Master Association and all of the instruments and documents referred to therein and executed in connection therewith, and any amendments to any of the documents thereto.

4.29. "Member" means a member of the Association.

4.30. "Neighborhood Assessments" means the assessments for which all Home Owners are obligated to the Association and include:

4.30.1. "Annual Assessment," which includes, but is not limited to, each Home Owner's annual share of funds required for the payment of Neighborhood Common Expenses as determined in accordance with this Declaration; and

4.30.2. "Special Assessments" which include any Neighborhood Assessments levied by the Board in addition to the Annual Assessment and are more particularly described in Paragraph 21.2 herein.

4.31. "Neighborhood Common Expenses" means common expenses for which the Home Owners are liable to the Association as defined in the Act and as described in the Neighborhood Documents (as opposed to Assessments which are incurred by the Master Association pursuant to the Master Documents) and include:

4.31.1. The expenses for the operation, maintenance, repair or replacement of the Common Elements, costs of carrying out the powers and duties of the Association, cost of fire and extended coverage insurance; and

4.31.2. Any other expenses designated, not inconsistent with the Act, as Neighborhood Common Expenses from time to time by the Board or in this Declaration as Neighborhood Common Expenses.

4.32. "Neighborhood Documents" means in the aggregate this Declaration, the Articles, Bylaws, any rules and regulations promulgated by the Association and all of the instruments and documents referred to therein and executed in connection with the Condominium and all amendments to the foregoing.

4.33. "Phase" or "Phases" means that portion of the Land and improvements thereon, as contemplated by Section 718.403 of the Act, which may become part of the Condominium Property by recording this Declaration or an amendment hereto.

4.34. "Public Records" means the Public Records of the County.

4.35. "Subsequent Phases" means those portions of the Land and improvements thereon, other than the Initial Phase, which Developer may, but shall not be obligated to, submit to the Condominium Property, in whole or in part, and shall consist of Phases 1 through 9 and Phases 11 through 14, inclusive.

4.36. "Surface Water or Stormwater Management System" means those systems which are designed and constructed or implemented to control discharges which are necessitated by rainfall events, incorporating methods to collect, convey, store, absorb, inhibit, treat, use or reuse water to prevent or reduce flooding, over drainage, environmental degradation, and water pollution or otherwise affect the quantity and quality of discharges.

5. DESCRIPTION OF IMPROVEMENTS - INITIAL PHASE

5.1. Description of Improvements-Initial Phase.

The portion of the Land and improvements (collectively "Initial Phase") being submitted to condominium ownership pursuant to this Declaration are described on the "Initial Phase Survey" (as hereinafter defined). The improvements in the Initial Phase include one (1) two (2)-story residential Building which contains twelve (12) Homes, each of which is designated as described in Article 5.2.2; certain road, landscaping and parking and paved areas; and easements rights in certain property within the Condominium.

5.2. Initial Phase Survey.

5.2.1 Annexed hereto as Exhibit B-10 and made a part hereof is the Survey, Plot Plan and Graphic Description of Improvements for the Initial Phase which includes a survey of the land in the Initial Phase, graphic description of the improvements in which the Home and the Common Elements are located and plot plan thereof (all of which are herein collectively referred to as the "Initial Phase Survey"). The Initial Phase Survey shows and identifies thereon the Common Elements and every Home, their relative location and approximate dimensions. There is attached to the Initial Phase Survey and made a part of this Declaration a certificate of a surveyor prepared, signed and conforming with the requirements of Section 718.104(4)(e) of the Act.

5.2.2. Description and Identification of Homes. The Homes in Phase 10 shall be identified by a two (2) digit number (representing the Phase), followed by a hyphen and a one (1) or two (2) digit number representing the Home (e.g. 10-1, 10-2, 10-3, *etc.*) and is so referred to herein and in the Exhibits hereto. No Home bears the same designation as any other Home in the Condominium.

5.2.3. Garages. The garage shown on a Phase Survey for each Home shall be a part of the Home as shown thereon for the exclusive use of the Home Owner of such Home. The Home Owner shall maintain the garage door and appurtenant equipment and the interior of the garage; the exterior surface of the garage and the replacement of the garage door shall be the responsibility of the Association.

5.3 Limited Common Elements.

5.3.1 Lanai. Each area shown as a "Lanai" on a Phase Survey shall be a Limited Common Element to the Home to which it is adjacent, which Lanai shall be maintained by the Home Owner as well as any sliding doors or screens adjacent to or part of the Lanai. In the event a repair related to the construction of the Lanai is required, the Association shall be responsible for such repair. If the Home Owner of the Home installs a covering on the surface of the Lanai, such as but not limited to tile, then the covering shall remain the personal property of such Home Owner and the Association shall not be responsible for any damage to such personal property in connection with any repair to the Lanai. Notwithstanding anything herein to the contrary, the Association shall be responsible for any painting of the exterior walls of the Lanai.

5.3.2 Entry. Each area shown as "Entry" on a Phase Survey shall be a Limited Common Element for the exclusive use of the Home(s) served thereby, which Entry shall be maintained by the Association.

5.3.3 A/C Land. The A/C Land in each Phase upon which is situated all air conditioning equipment located outside a Home, including the compressors located adjacent to the Building in which the Home is located and the coolant lines between such compressors and the Home, shall be a Limited Common Element for the exclusive use of the Home served thereby. The air conditioning equipment itself shall be owned, maintained, repaired and replaced by each Home Owner whose Home is served thereby.

5.3.4 Driveways. Each area shown on a Phase Survey as a "Driveway" which is limited to the amount of space required to park a vehicle shall be a Limited Common Element reserved for the exclusive use of the Home Owner of the Home adjacent thereto, which Driveway shall be maintained by the Association; provided, however, day to day cleaning of the Driveways shall be the responsibility of the Home Owner.

6. DESCRIPTION OF IMPROVEMENTS IN SUBSEQUENT PHASES

6.1. Subsequent Phases.

6.1.1. Condominium Property. Developer is developing the Condominium Property as a phase condominium as provided for by Section 718.403 of the Act. In addition to the portion of the Land and improvements described on the Initial Phase Survey being submitted to condominium ownership pursuant to this Declaration, Developer contemplates that all or a portion of the Subsequent Phases may, by amendment or amendments hereto, be added to the Condominium Property as an additional Phase or additional Phases. If, as and when Subsequent Phases are added, the Condominium Property shall be enlarged and expanded so as to encompass and include the real property, the improvements thereon, and the easements and rights appurtenant thereto which are submitted to condominium ownership as parts of such Subsequent Phase or Phases, and each Subsequent Phase added to the Condominium Property will utilize the stormwater management system permitted by the St. Johns River Water Management District.

6.1.2. Subsequent Phase Surveys. Annexed hereto as Exhibits B-1 through B-9 and Exhibits B-11 through B-14, inclusive are the surveys, plot plans and graphic descriptions of improvements for Phases 1 through 9 and Phases 11 through 14 ("Phase 1 Survey," "Phase 2 Survey," "Phase 3 Survey," etc.). Notwithstanding any indications to the contrary herein contained, Developer may make nonmaterial changes in the description(s) of any Subsequent Phase more particularly described on the Phase 1 Survey, Phase 2 Survey, Phase 3 Survey, etc. (collectively, the "Subsequent Phase Surveys").

6.1.3. Minimums and Maximums. While at the time of recordation of this Declaration Developer plans to include the number of Homes in each Subsequent Phase as set forth in the following chart, the Act requires that the Declaration also set forth the minimum and maximum number of Homes which Developer reserves the right to add in each Subsequent Phase.

which information is set forth in the following chart:

PHASES	NUMBER OF RESIDENTIAL BUILDINGS	NUMBER OF HOMES		
		Minimum	Planned	Maximum
1-9, 11-14	12	12	12	14

While Developer plans that the general size for each Home Type A (Lexington) will be approximately One Thousand Three Hundred Fifty-Four (1354) air conditioned square feet (excluding the Lanai and the garage), that the general size for each Home Type B (Newport) will be approximately One Thousand Four Hundred Seventy-Three (1473) air conditioned square feet (excluding the Lanai and the garage), that the general size for each Home Type C (Dover) will be approximately One Thousand Two Hundred Eighty-Four (1284) air conditioned square feet (excluding the Lanai and the garage), that the general size for each Home Type D (Danbury) will be approximately One Thousand Two Hundred Thirty (1230) air conditioned square feet (excluding the Lanai and the garage), that the general size for each Home Type E (Hartford) will be approximately One Thousand Three Hundred Forty-Six (1346) air conditioned square feet (excluding the Lanai and the garage), and that the general size for each Home Type F (Compton) will be approximately One Thousand Seventy-Nine (1079) air conditioned square feet (excluding the Lanai and the garage); Developer reserves the right to include in the Condominium Homes for Home Types A (Lexington) ranging in size from a minimum of One Thousand One Hundred Fifty-Four (1154) air conditioned square feet (excluding the Lanai and the garage) to a maximum of One Thousand Five Hundred Fifty-Four (1554) air conditioned square feet (excluding the Lanai and the garage); for Home Types B (Newport) ranging in size from a minimum of One Thousand Two Hundred Seventy-Three (1273) air conditioned square feet (excluding the Lanai and the garage), to a maximum of One Thousand Six Hundred Seventy-Three (1673) air conditioned square feet (excluding the Lanai and the garage); for Home Types C (Dover) ranging in size from a minimum of One Thousand Eighty-Four (1084) air conditioned square feet (excluding the Lanai and the garage), to a maximum of One Thousand Four Hundred Eighty-Four (1484) air conditioned square feet (excluding the Lanai and the garage); for Home Types D (Danbury) ranging in size from a minimum of One Thousand Thirty (1030) air conditioned square feet (excluding the Lanai and the garage) to a maximum of One Thousand Four Hundred Thirty (1430) air conditioned square feet (excluding the Lanai and the garage); for Home Types E (Hartford) ranging in size from a minimum of One Thousand One Hundred Forty-Six (1146) air conditioned square feet (excluding the Lanai and the garage), to a maximum of One Thousand Five Hundred Forty-Six (1546) air conditioned square feet (excluding the Lanai and the garage); and for Home Types F (Compton) ranging in size from a minimum of Eight Hundred Seventy-Nine (879) air conditioned square feet (excluding the Lanai and the garage), to a maximum of One Thousand Two Hundred Seventy-Nine (1279) air conditioned square feet (excluding the Lanai and the garage). The Developer plans that the general size for each garage will be approximately Two Hundred Twenty-Five (225) square feet.

6.1.4. Description and Identification of Homes. Each Home in any Subsequent Phase, if any such Subsequent Phase is submitted to the Condominium Property pursuant to an Amendment to this Declaration, shall be identified by a one (1) or two (2) digit number (representing the Phase), followed by a hyphen and a one (1) or two (2) digit number representing the Home (e.g., 2-1 in Phase 2 and 13-1 in Phase 13, *etc.*) and is so referred to herein and in the Exhibits hereto. No Home in any Subsequent Phase which is added to the Condominium Property shall bear the same

identifying number as any other Home in the Condominium.

6.1.5. Garages. The garage shown on the Subsequent Phase Surveys for each Home shall be a part of the Home as shown thereon for the exclusive use of the Home Owner of such Home. The Home Owner shall maintain the garage door and appurtenant equipment and the interior of the garage; the exterior surface of the garage and the replacement of the garage door shall be the responsibility of the Association.

6.2. Limited Common Elements.

6.2.1. Lanais. Each area shown as a "Lanai" on the Subsequent Phase Surveys shall be a Limited Common Element of the Home to which it is adjacent, which Lanai shall be maintained by the Home Owner as well as any sliding doors or screens adjacent to or part of the Lanais. In the event a repair related to the construction of the Lanai is required, the Association shall be responsible for such repair. If the Home Owner of the Home installs a covering on the surface of the Lanai, such as but not limited to tile, then the covering shall remain the personal property of such Home Owner and the Association shall not be responsible for any damage to such personal property in connection with any repair to the Lanai. Notwithstanding anything herein to the contrary, the Association shall be responsible for any painting of the exterior walls of the Lanai.

6.2.2. Entry(s). Each area shown on the Subsequent Phase Surveys as "Entry" shall be a Limited Common Element for the exclusive use of the Home(s) served thereby, which Entry shall be maintained by the Association.

6.2.3. A/C Land. The A/C Land in each Phase upon which is situated all air conditioning equipment located outside a Home, including the compressors located adjacent to the Building in which the Home is located and the coolant lines between such compressors and the Home, shall be a Limited Common Element for the exclusive use of the Home served thereby. The air conditioning equipment itself shall be owned, maintained, repaired and replaced by each Home Owner whose Home is served thereby.

6.2.4. Driveways. Each area shown on the Subsequent Phase Surveys as "Driveway" which is limited to the amount of space required to park a vehicle shall be a Limited Common Element reserved for the exclusive use of the Home Owner of the Home adjacent thereto, which Driveway shall be maintained by the Association; provided, however, day to day cleaning of the Driveways shall be the responsibility of the Home Owner.

6.3. Phase 14.

Phase 14, if added to the Condominium, is intended to consist of the real property ("Phase 14 Land") and improvements located thereon more particularly described in the Survey of the "Common Area" attached hereto as part of Exhibit B and hereby made a part hereof, all of which shall be Common Elements when and if Phase 14 is added to the Condominium Property as hereinafter set forth. The improvements to be located in Phase 14 are intended to include recreation area, stormwater management facilities (if any), parking areas, internal roadway, lake, trash compactor, mail kiosk, wetland and conservation area(s), buffers, perimeter walls, gated entry (if

any) and other common areas within Greenstone at Aberdeen, all as depicted on the Common Area Survey. Phase 14 shall not contain any Homes. If such Phase is submitted to the Condominium Property pursuant to an Amendment, such Phase will be completed and the Amendment will be recorded amongst the Public Records no later than the later to occur of (i) seven (7) years from the date of recordation hereof or (ii) the maximum time allowed by law.

If all Phases other than Phase 14 are not added to the Condominium Property, Developer, in its sole discretion, may determine not to add Phase 14 to the Condominium Property. If Developer determines not to add Phase 14 to the Condominium Property, Developer shall instead convey to the Association, the Phase 14 Land, or a portion thereof (which has not been made a part of any other Greenstone at Aberdeen Condominium), as necessary to serve the Homes, to be owned and operated as "Association Property" (as such term is defined in the Act) and the costs thereof shall be an Association Expense (as defined in Article 30 herein). In the event Phase 14 or any portion thereof does not become part of the Condominium Property but is conveyed to the Association as Association Property, the Association shall assess the Condominium and any other Greenstone at Aberdeen Condominium(s) for the portion of such Association Expenses necessary to maintain and operate such area on a *pro rata* basis according to the total number of Homes and "Other Homes" (as defined in Article 30 herein) which will be granted such use rights. The portion of such assessment attributable to the Homes shall be a Common Expense.

6.4. Changes in Subsequent Phases.

Notwithstanding any indications to the contrary herein contained, descriptions relating to Phases or Exhibits referred to in this Article 6 or Articles 5 or 7 hereof, including, but not limited to, legal, graphic, numerical, narrative and the like, are approximations. To the fullest extent permitted by law, Developer reserves the right to change such descriptions as to a Phase by recording an amendment hereto until such time as Developer conveys a Home in such Phase to a Home Owner. Such an amendment shall not require the execution thereof by the Association, Institutional Mortgagees or any other person, persons or entity unless: (i) Developer changes the proportion by which a Home Owner, other than Developer, shares the Neighborhood Common Expenses and the Common Surplus or owns the Common Elements, in which event such Home Owner whose share of Common Elements, Neighborhood Common Expenses and Common Surplus is being so changed and the Institutional Mortgagees of record holding mortgages on the affected Home must consent in writing thereto; or (ii) such change materially and adversely affects a Home Owner as determined by Developer in the reasonable discretion of Developer, in which event such Home Owner and the Institutional Mortgagee of record holding the mortgage on the affected Home must consent thereto in writing or such amendment must be adopted in accordance with Article 28 hereof.

6.5. Addition of Subsequent Phases - No Prescribed Order.

Notwithstanding the numerical sequence of the Subsequent Phases or any inference that can be drawn therefrom or from any other provision of the Neighborhood Documents, Developer reserves the right to submit Subsequent Phases to the Condominium Property in any sequence, provided, however, that there shall be submitted as a portion of the Common Elements, if necessary, an easement providing means of ingress and egress from and to any Subsequent Phase which is submitted to the Condominium Property to and from public ways, including dedicated streets.

7. PHASE DEVELOPMENT

7.1. Impact of Subsequent Phases on Initial Phase.

7.1.1. Common Elements of Initial Phase. The Common Elements as shown on the Initial Phase Survey and included in the Initial Phase will be owned by all Home Owners in all Phases submitted to the condominium form of ownership as a portion of the Condominium Property pursuant to this Declaration and amendments hereto, if any.

7.1.2. Subsequent Phase Not Added. If any Subsequent Phase does not become part of the Condominium Property, no portion of such Subsequent Phase (including, but not limited to, the portion which would have constituted the Common Elements) shall become a part of the Condominium Property. In accordance with the requirements of Section 718.403(3) of the Act, Developer shall notify Home Owners of any Subsequent Phase that does not become part of the Condominium Property.

7.1.3. Common Elements of Subsequent Phases. If any Subsequent Phase is added to and does become a part of the Condominium Property, then all of the Common Elements constituting a portion of such Subsequent Phase shall become a part of the Common Elements of the Condominium Property, with such Common Elements being owned in undivided shares by all Home Owners in all Phases then and thereafter constituting a portion of the Condominium.

7.1.4. Share of Ownership Upon Submission of Only Initial Phase. If only the Initial Phase is submitted to the Condominium Property pursuant to this Declaration, there will be twelve (12) Homes in the Condominium, each having as an appurtenance thereto one (1) vote in the Association and an equal undivided share of ownership in the Common Elements.

7.1.5. Share of Ownership Upon Submission of Subsequent Phases. If any Subsequent Phase, in addition to the Initial Phase, is submitted to the Condominium Property, then each Home in all Phases submitted to the Condominium Property shall have as appurtenances thereto one (1) vote in the Association and an equal undivided share of ownership in the Common Elements. If all Subsequent Phases are submitted, as planned, to condominium ownership as a portion of Condominium Property pursuant to an amendment or amendments to this Declaration, the total number of Homes shall be one hundred fifty-six (156). The number of Homes planned to be included in each Subsequent Phase if, as and when added to the Condominium, is set forth in Article 6 hereof.

7.2. Withdrawal Notice.

Developer, in its absolute discretion, reserves the right to add or not to add any or all of the Subsequent Phases as part of the Condominium Property. Hence, notwithstanding anything contained in this Declaration to the contrary, no portion of any Subsequent Phase shall be affected or encumbered by this Declaration unless and until such Subsequent Phases are added to the Condominium Property by amendment to this Declaration recorded amongst the Public Records. Notwithstanding the fact that the foregoing portion of this Paragraph 7.2 is self-operative, if

Developer determines not to add any or all Subsequent Phases to the Condominium Property, Developer may, in addition to any action otherwise required by the Act, record amongst the Public Records a notice ("Withdrawal Notice") to the effect that such Subsequent Phase or Subsequent Phases shall not be added to the Condominium Property. Further, should Developer record amongst the Public Records a Withdrawal Notice with respect to one (1) or more, but not all, of the Subsequent Phases, Developer shall retain the right to record additional Withdrawal Notices with respect to any or all of the Subsequent Phases, which were not submitted to the Condominium Property and are not covered by any prior Withdrawal Notice. Notwithstanding anything contained herein to the contrary, in the event Developer records amongst the Public Records one (1) or more Withdrawal Notices, then Developer shall have all rights permissible by law with respect to ownership of the Subsequent Phases covered by any and all such Withdrawal Notices, including, but not limited to, the right to develop such Subsequent Phase and/or Subsequent Phases as one (1) or more separate condominiums.

8. UNDIVIDED SHARES IN COMMON ELEMENTS

8.1. Appurtenance.

8.1.1. Ownership of the Common Elements and Membership in the Association. Each Home shall have as an appurtenance thereto one (1) vote in the Association and an equal undivided share of ownership in the Common Elements. As each Subsequent Phase is added to the Condominium, each Home's fractional interest in the Common Elements will decrease based upon the number of Homes in the Subsequent Phase being added to the denominator.

8.1.2. Right to Use Common Elements. Each Home shall have as an appurtenance thereto the right to use all of the Common Elements and Condominium Property of the Condominium in accordance with the Neighborhood Documents and subject to any limitations set forth in such Neighborhood Documents.

8.2. Share of Neighborhood Common Expenses and Common Surplus.

The Neighborhood Common Expenses shall be shared and the Common Surplus shall be owned in proportion to each Home Owner's share of ownership of the Common Elements.

9. VOTING INTERESTS

9.1. Voting Interest.

The Home Owner or Home Owners, collectively, of the fee simple title of record for each Home shall have the right to one (1) vote per Home ("Voting Interest") in the Association as to matters on which a vote by Home Owners is taken as provided under the Neighborhood Documents and the Act, regardless of the number of Phases which have been added to the Condominium Property or the number of condominiums which have been created within Greenstone at Aberdeen, as to the matters on which a vote by the Home Owners is taken as provided in the Neighborhood Documents and the Act.

9.2. Voting By Corporation or Multiple Home Owners.

The Voting Interest of the Home Owners of any Home owned by more than one (1) person, a corporation or other entity, or by one (1) person and a corporation and/or other entity, or by any combination of the aforesaid, shall be cast by the person ("Voting Member") named in a "Voting Certificate" signed by all of the Home Owners of such Home or, if appropriate, by properly designated officers, principals or partners of the respective legal entity which owns the Home and filed with the Secretary of the Association. If a Voting Certificate is not on file, the Voting Interest associated with a Home where the designation of a Voting Member is required shall not be considered in determining the requirement for a quorum or for any other purpose.

9.3. Ownership by Husband and Wife.

Notwithstanding the provisions of Paragraph 9.2 above, whenever any Home is owned solely by a husband and wife they may, but shall not be required to, designate a Voting Member. In the event a Voting Certificate designating a Voting Member is not filed by the husband and wife, the following provisions shall govern their right to vote:

- (i) Where both husband and wife are present at a meeting, each shall be regarded as the agent and proxy for the other for purposes of casting the Voting Interest for each Home owned solely by them. In the event they are unable to concur in their decision upon any subject requiring a vote, they shall lose their right to exercise their Voting Interest on that subject at that meeting.
- (ii) Where only one (1) spouse is present at a meeting, the spouse present may exercise the Voting Interest of the Home without establishing the concurrence of the other spouse, absent any prior written notice to the contrary to the Association by the other spouse. In the event of prior written notice to the contrary to the Association by the other spouse, the vote of said Home shall not be considered in determining the requirement for a quorum or for any other purpose unless such prior notice to the contrary has been withdrawn by a subsequent written notice executed by both husband and wife.
- (iii) Where neither spouse is present, the person designated in a proxy signed by either spouse may exercise the Voting Interest of the Home, absent any prior written notice to the contrary to the Association by the other spouse or the designation of a different proxy by the other spouse. In the event of prior written notice to the contrary to the Association or the designation of a different proxy by the other spouse, the vote of said Home shall not be considered in determining the requirement for a quorum or for any other purpose.

9.4. Voting by Proxy.

Except as specifically otherwise provided in the Act, Home Owners may not vote by

general proxy, but may vote by limited proxy. Limited proxies and general proxies may be used to establish a quorum. Limited proxies and general proxies may also be used for voting on the matters outlined in Section 718.112(2)(b)(2) of the Act; however, no proxy, limited or general, shall be used in the election of members of the Board.

9.5. Elections.

The members of the Board shall be elected by written ballot or voting machine in accordance with the provisions of Section 718.112(2)(d)(3) of the Act.

9.6. Eligibility of Directors.

In accordance with Section 718.112(2)(d)(1) of the Act, except for Developer-appointed Directors, Directors must be Members or the spouses, parents or children of Members except that if a Home is owned by an entity and not an individual, such entity may appoint an individual on its behalf to be eligible to serve on the Board of Directors.

10. PLAN FOR DEVELOPMENT

10.1. Developer is the developer of Greenstone at Aberdeen located in the Aberdeen Community which is situated within Aberdeen in the County. Master Developer, and not Developer, developed Aberdeen. Aberdeen is a multi-phased-planned community comprising residential, recreational, social and commercial property. The residential portions of Aberdeen are known and referred to as the Aberdeen Community in the Master Documents.

10.2. The Master Association has been organized for the purpose of administering the Master Declaration and the residential portions of the Aberdeen Community and has among its members all "Owners" of "Lots" or "Units" (as those terms are defined in the Master Declaration). Each Home Owner is a "Member" (as defined in the Master Declaration) of the Master Association and each Home shall be obligated for a proportionate share of assessments of the Master Association attributable to the Condominium Property.

10.3. A uniform community development district known as the Aberdeen Community Development District (the "CDD") has been established pursuant to Chapter 190 of the Florida Statutes to acquire or provide certain funding of the construction, maintenance and repair of improvements serving Aberdeen. The CDD will provide certain urban community development services and will have the authority to levy and collect fees, rates, charges, taxes and assessments to pay for, finance and provide such services. The CDD will impose taxes and/or assessments on Aberdeen through a special taxing CDD. These taxes will pay for the construction, maintenance and/or repair costs of improvements serving Aberdeen and will be set annually by the governing board of the CDD. These taxes and assessments are in addition to county and all other taxes and assessment provided for by law. These fees, rates, charges, taxes and assessments will either appear on the annual real estate tax bill for each Home Owner in which case they will be payable directly to the St. Johns County Tax Collector or they will appear on a separate bill issued to each Home Owner by the CDD. All taxes of the CDD shall constitute a lien upon those portions of Aberdeen owned by any Owner. The CDD shall have the power to issue any types of bonds permitted by Chapter 190,

Florida Statutes.

10.4. Aberdeen is subject to, among other governmental development orders and conditions: (i) that certain Development of Regional Impact Order Resolution No. 2003-62, recorded in Official Records Book 2036, Page 1205, as amended, of the Public Records of the County ("Aberdeen DRI"); and, (ii) that certain PUD Resolution adopted under Ordinance No. 2004-21, recorded in Ordinance Book R, Page 1332, and Ordinance Book 33, Page 814, of the Public Records of the County, as same may be amended ("Aberdeen PUD").

11. ASSOCIATION

11.1. Purpose of Association.

The Association shall be the condominium association responsible for the operation of the Condominium and, subject to the other provisions hereof, certain other condominiums created within Greenstone at Aberdeen. In addition to being the entity responsible for the enforcement of the Neighborhood Documents within Greenstone at Aberdeen, the Association is also the entity primarily responsible for enforcing the Master Documents within the boundaries of Greenstone at Aberdeen. Each Home Owner shall be a member of the Association as provided in the Neighborhood Documents, and a member of the Master Association as provided in the Master Documents. A copy of the Articles are attached hereto as Exhibit C and made a part hereof. A copy of the Bylaws are attached hereto as Exhibit D and made a part hereof.

11.2. Conveyance to Association.

The Association is obligated to accept any and all conveyances to it by Developer or the Master Association of a fee simple title, easements or leases to all or portions of their property.

11.3. Conveyance by Association.

The Association is empowered to delegate any of its functions or convey any of its property to any governmental unit as may be required or deemed necessary from time to time.

11.4. Relationship to the Master Association

11.4.1. The Master Association. Greenstone at Aberdeen is a component of the larger master planned community known as Aberdeen. The residential portion of Aberdeen are known and referred to as the Aberdeen Community in the Master Documents. The Association is a "Sub-Association" as that term is described in the Master Declaration. All Home Owners, lessees, and occupants of Homes in Greenstone at Aberdeen shall have access to and use of various services and facilities that may be provided by the Master Association. Every Home Owner, by acceptance of a deed to a Home, acknowledges that, in addition to being subject to and bound by the Neighborhood Documents, he or she is subject to the Master Declaration and that he or she is obligated for his or her Home's proportionate share of assessments levied by the Master Association against the Condominium Property in accordance with the terms of the Master Declaration. Each Home Owner covenants and agrees to pay all such assessments of the Master Association.

11.4.2 Supremacy of the Master Declaration. In addition to all of the rights and obligations which have been conferred or imposed upon the Association pursuant to Neighborhood Documents, the Association shall be entitled to exercise any of the rights conferred upon it and shall be subject to all of the obligations imposed upon it pursuant to the Master Documents. The Association and all committees thereof shall also be subject to all superior rights and powers which have been conferred upon the Master Association pursuant to the Master Documents. The Association shall take no action in derogation of the rights of the Master Association.

11.4.3 Cumulative Effect; Conflict. The provisions of the Neighborhood Documents shall be cumulative with the provisions of the Master Documents; however, in the event of conflict between or among the provisions of the Neighborhood Documents and the Master Documents, the latter shall be superior so long as the restrictions and conditions contained within the Master Documents does not conflict with the powers and duties of the Association or the rights of Home Owners as provided in the Act. The foregoing priorities shall not prevent enforcement by the Association of provisions or rules which are stricter than those of the Master Association.

12. EASEMENTS

12.1. Perpetual Nonexclusive Easement to Public Ways, the Condominium Property and the Common Areas.

The walks and other rights-of-way, if any, in the Condominium as shown on the Site Plan, attached hereto as Exhibit E, or hereafter located within the Condominium shall be, and the same are hereby declared to be, subject to a perpetual nonexclusive easement for ingress and egress and access to, over and across the same, to public ways, including dedicated streets, the Condominium Property and the Common Areas, which easement is hereby created in favor of all the Home Owners in the Condominium now or hereafter existing for their use and enjoyment and for the use and enjoyment of their family members, guests, lessees or invitees for all proper and normal purposes and for the furnishing of services and facilities for which the same are reasonably intended, including ingress and egress for the furnishing of services by fire protection agencies, police and other authorities of the law, United States mail carriers, representatives of public utilities, including, but not limited to, the Department of Environmental Protection, telephone, electricity, sewer, water, gas, drainage, irrigation, lighting, television transmission, cable television and communications systems transmission, reception and monitoring, security, garbage and waste removal and the like and for all purposes incidental thereto and other utilities or services authorized by Developer, its successors or assigns to service Condominium Property; and such other persons as Developer from time to time may designate for performing their authorized services. Developer hereby reserves unto itself, its successors, assigns, designees and nominees, and hereby grants to the Association, the right to grant easements, permits and licenses over the Common Elements and to impose upon the Common Elements henceforth and from time to time such easements and cross-easements for any of the foregoing purposes as it deems to be in the best interests of and necessary and proper for the Condominium. The Association shall have the right to establish the rules and regulations governing the use and enjoyment of the Common Elements and all easements over and upon same.

Further, Developer hereby grants to the Association and the Home Owners non-

exclusive easements for ingress and egress and parking, subject to the terms and provisions of this Declaration governing same, over, through and across those portions of the Phase 14 Land, which, pursuant to the rights of Developer as set forth in this Declaration, are not included in the Condominium Property or the condominium property of any other Greenstone at Aberdeen Condominium(s), if any, to the extent such easements are necessary to provide: (i) access to and from public rights-of-way from and to the Homes, required parking for the Homes and access to recreation or other facilities, if any, serving Home Owners; and (ii) access to the Condominium Property by the Association to fulfill its obligations under this Declaration.

12.2. Easements and Cross-Easements on Common Elements.

The Common Elements of the Condominium shall be and the same are hereby duly declared to be subject to perpetual nonexclusive easements in favor of the Association, and such appropriate utility, telecommunication and other service companies or the providers of the services hereinafter set forth as may be from time to time designated by Developer or Master Declarant, as applicable, to and from all portions of the Condominium for ingress and egress, and for the installation, maintenance, construction and repair of facilities, including, but not limited to, electric power, telephone, sewer, water, gas, drainage, irrigation, lighting, television transmission, cable television and communications systems transmission, reception and monitoring, security, pest control, garbage and waste removal and the like and for all purposes incidental thereto. Developer hereby reserves unto itself, its successors, assigns, designees and nominees, until Developer no longer holds Homes for sale or until turnover of control of the Association to the Home Owners, whichever occurs later, and hereby grants to the Association, the right to grant easements, permits and licenses over the Common Elements and to impose upon the Common Elements henceforth and from time to time such easements and cross-easements for any of the foregoing purposes as it deems to be in the best interests of and necessary and proper for the Condominium. Until Developer no longer holds Homes for sale or until turnover of control of the Association to the Home Owners, whichever occurs later Developer hereby reserves a blanket easement over, under, upon and through the Condominium for any purpose whatsoever.

12.3. Phase 14 Land.

Developer reserves the right for itself to grant such easements over, under, in and upon the Land in favor of itself, the Association, its members, designees, and appropriate utility and other service corporations or companies for ingress and egress for persons and vehicles and to provide power, electric, sewer, water and other utility services and lighting facilities, irrigation, television transmission and distribution facilities, cable television facilities, telecommunications, security service and facilities in connection therewith, pest control, and access to publicly dedicated streets, and the like. In addition, upon declaring the Phase 14 Land a part of the Condominium, but only such portion of such land as shall become a part of the Condominium, Developer shall be deemed to have thereby granted to the Association the right to grant such easements over, under, in and upon the Phase 14 Land, but only such portion of such land as shall become a part of the Condominium, in favor of Developer, the Association, its members and designees, and others and appropriate utility and other service corporations or companies for the above-stated purposes. Either Developer or the Association shall execute, deliver and impose, from time to time, such easements and cross-easements for any of the foregoing purposes and at such location or locations as

determined by either Developer or the Association.

12.4. Central Cable or Satellite Television Service, Telecommunication, Receiving and Distribution Systems.

To the extent not otherwise reserved by the Master Developer in the Master Declaration, Developer hereby reserves the exclusive (to the extent permitted by law) and perpetual right and easement (but not the obligation) to install, provide, repair, operate, replace, expand, remove, relocate and maintain (and solicit customers for) in the Condominium and within all Homes and Common Elements therein, any or all present or future systems and equipment, and services provided over such systems and equipment, which are or may be developed for the purposes of: (i) transmitting a television picture, whether transmitted by cable, fiber optics, over the air, satellite, or any other means which may become technologically feasible in the future (including, without limitation, any wireless system, any closed circuit, master antenna or cable television system, ancillary safety-related services, and any and all related conduits, wires, amplifiers, antennas, towers and other apparatus and equipment); or (ii) a telecommunication (including, but not limited to, voice, local and long distance telephone services, high speed data/internet/intranet services, and security monitoring) receiving and distribution system, including conduits, wires, amplifiers, towers, antennae, satellite and other related apparatus and equipment (collectively, the "Systems"), all as Developer in its sole discretion deems appropriate. Owners, by acceptance of a deed to a Home, hereby acknowledge and agree that the easement created in this Paragraph 12.4 is a reservation of rights to Developer, and that no fees, consideration or other amounts shall be paid to, or otherwise accrue in favor of the Association or the Owners with respect to the use of this easement. Such exclusive and perpetual right shall include, without limitation, Developer's right to select and contract (on behalf of the Association) with companies licensed to provide the foregoing services to the Condominium for a reasonable fee not to exceed the maximum allowable charge for such service, as such from time to time is defined by the laws, rules and regulations of the relevant government authority, if applicable. In furtherance of the foregoing, the Association may enter into bulk rate service agreements, among other related agreements, for the provision of the foregoing services and Systems to all Homes and the Common Elements. The Association's expenses in this regard shall be a Common Expense shared equally per Home and no Home Owner may be exempted from the foregoing by reason of waiver of the use or enjoyment of such services or Systems. If additional services or benefits are provided to particular Home Owners, the benefited Home Owner(s) shall pay the service provider directly for such services.

12.5. Easement for Encroachments.

12.5.1. Settlement or Movement of Improvements. All the Condominium Property shall be subject to easements for encroachments, which now or hereafter exist, caused by settlement or movement of any improvements upon such areas or improvements contiguous thereto or caused by minor inaccuracies in the building or rebuilding of such improvements.

12.5.2. Air Space. All the Land and improvements thereon, including, but not limited to, the Condominium Property, shall be subject to perpetual easements for encroachments, for so long as such encroachment exists, in favor of each Home and the Home Owners thereof, their family members, guests, invitees and lessees for air space for any Lanai of any Home, and the reasonable

use, maintenance and repair of same, which extends under, over or through any of the Land and improvements thereon, including, but not limited to, the Condominium Property, including, but not limited to, Common Elements. Such easements shall be appurtenances to and a covenant running with the respective Home in whose favor such easements exist.

12.5.3. Term of Encroachment Easements. The above easements for encroachments shall continue until such encroachments no longer exist.

12.6. Reservation for Periodic Inspections.

Developer shall have the right, but not the obligation, to conduct inspections of and tests on, from time to time, all or any parts of the Common Elements and improvements thereon in order to ascertain the physical condition of the Common Elements and improvements thereon and to determine whether maintenance, repair or replacement of the Common Elements or improvements thereon is indicated. If Developer conducts any such tests or inspections, it shall pay all costs thereof, restore the affected portion of the Condominium Property to its condition immediately prior to the inspections and tests, and shall indemnify the Association and the Home Owner(s) of any affected Home(s) from any damages resulting therefrom. Developer hereby reserves the right of entry on, over, under, across and through the Condominium Property as may be reasonably necessary for the foregoing purposes.

12.7. Cross Easements for Drainage.

Nonexclusive cross easements for drainage pursuant to the stormwater management system created by Developer as maintained, improved, repaired and/or replaced by the Association in compliance with applicable governmental regulations is hereby granted to each owner of any portion of the Land and to all applicable governmental authorities.

12.8. Surface Water or Stormwater Management System Easement for Access and Drainage.

The Master Association, the CDD and the Association (to the extent the Association is obligated to operate, maintain or repair the Surface Water or Stormwater Management System, or a portion thereof), shall have a perpetual non-exclusive easement over all areas of the Surface Water or Stormwater Management System for access to operate, maintain or repair the system. By this easement, the Master Association, the CDD and the Association, as applicable, shall have the right to enter upon any portion of the Land which is a part of the Surface Water or Stormwater Management System, at a reasonable time and in a reasonable manner to operate, maintain or repair the Surface Water or Stormwater Management System as required by the St. Johns River Water Management District ("District") Permit No. 40-109-92681-4 ("District Permit"), a copy of which is on file with the Master Association and the Association. Additionally, the Master Association, the CDD and the Association, as applicable, shall have a perpetual non-exclusive easement for drainage over the entire Surface Water or Stormwater Management System. No person shall alter the drainage flow of the Surface Water or Stormwater Management System, including buffer areas or swales, without the prior written approval of the District and the Master Association, the CDD and the Association, as applicable.

13. LIABILITY INSURANCE PROVISIONS

13.1. Public Liability Insurance.

The Board shall obtain liability insurance in the form generally known as Public Liability and/or Owners, Landlord and Tenant Policies, or alternatively, in the event Developer so elects, the Association shall be covered under Developer's insurance, in such amounts as it may determine from time to time for the purpose of providing liability insurance coverage for all property and improvements in Greenstone at Aberdeen excluding the Homes; provided, however, that such policy or policies shall not have limits of less than One Million Dollars (\$1,000,000) covering all claims for personal injury and One Hundred Thousand Dollars (\$100,000) for property damage arising out of a single occurrence. The Board shall collect and enforce the payment of a share of the premium for such insurance from each Home Owner as a part of the Annual Assessment. Said insurance shall include, but not be limited to, legal liability for property damage, bodily injuries and deaths of persons in connection with the operation, maintenance or use of any property or improvements within Greenstone at Aberdeen, legal liability arising out of law suits related to employment contracts of the Association (if available at acceptable rates), water damage, liability for hazards related to usage and liability for property of others (if available at acceptable rates), hired automobile, non-owned automobile and off-premises employee coverage (if available at acceptable rates) and such other risks as are customarily covered with respect to developments similar to Greenstone at Aberdeen in construction, location and use. All such policies shall name the Association (and Developer so long as Developer shall own any of the Condominium Property, as their respective interests may appear) as the insured(s) under such policy or policies. The original or a true copy of each policy shall be held in the office of the Association. The insurance purchased shall contain a "severability of interest endorsement," or equivalent coverage, which would preclude the insurer from denying the claim of a Home Owner because of the negligent acts of either the Association, Developer or any other Home Owner or deny the claim of either Developer or the Association because of the negligent acts of the other or the negligent acts of a Home Owner. All liability insurance shall contain cross liability endorsements to cover liabilities of the Home Owners as a group to each Home Owner. Each Home Owner shall be responsible for the purchasing of liability insurance for accidents occurring in his or her own Home and, if the Home Owner so determines, for supplementing any insurance purchased by the Association. Notwithstanding the foregoing, in the event the Board determines that the cost of public liability insurance is economically unwarranted, the Board may determine to either reduce the amount of such insurance, increase the deductible amount or discontinue coverage.

13.2. Fidelity Insurance.

Adequate fidelity coverage to protect against dishonest acts of the officers and employees of the Association and the Directors and all others who handle and are responsible for handling funds of the Association (whether or not they receive compensation), shall be maintained. Such coverage shall be in the form of fidelity bonds which meet the following requirements: (i) such bonds shall name the Association as an obligee and premiums therefor shall be paid by the Association; (ii) such bonds shall be written in an amount equal to the amount of the annual operating budget at any one time plus reserve funds, but in no event less than the amount required by

the Act for each such person; and (iii) such bonds shall contain waivers of any defense based upon the exclusion of persons who serve without compensation from any definition of "employee" or similar expression, if such waiver is available.

13.3. Cancellation Provision.

All insurance policies or fidelity bonds purchased pursuant to this Article 13 shall provide that they may not be canceled without at least ten (10) days prior written notice to the Association and to Institutional Mortgagees.

14. PROVISIONS RELATING TO CASUALTY INSURANCE AND DESTRUCTION OF IMPROVEMENTS

14.1. Hazard Insurance.

Each Home Owner shall be responsible for the purchase of casualty insurance for all of his personal property including all floor, wall, ceiling coverings, electrical fixtures, appliances, air conditioner or heating equipment, water heaters, water filters, built-in cabinets and countertops, and window treatments, including curtains, drapes, blinds, hardware, and similar window treatment components, or replacements of any of the foregoing which are located within the boundaries of a Home and serve only one Home and all air conditioning compressors that service only an individual Home, whether or not located within the Home boundaries. The Association shall obtain casualty insurance with such coverage and in such amounts as it may determine from time to time for the purpose of providing casualty insurance coverage, including Fire and Extended Coverage, Vandalism and Malicious Mischief Insurance for all portions of the Condominium Property located outside the Homes, for the drywall located within the Homes and all portions of Greenstone at Aberdeen for which this Declaration otherwise requires coverage by the Association, all of which insurance shall insure all of the insurable improvements on or within Greenstone at Aberdeen, including personal property owned by the Association, in and for the interest of the Association, all Home Owners and their mortgagees, as their interests may appear, with a company (or companies) acceptable to the standards set by the Board. The Association shall purchase insurance for each Building now located or which may hereafter be located, built or placed within Greenstone at Aberdeen in an amount equal to one hundred percent (100%) of the "Replacement Value" thereof. The term "Building" as used in this Article 14 does not include Home floor coverings, wall coverings or ceiling coverings. The term "Replacement Value" shall mean one hundred percent (100%) of the current replacement costs exclusive of land, foundation, excavation, items of personal property and other items normally excluded from coverage as determined annually by the Board. The Board may determine the kind of coverage and proper and adequate amount of insurance. The casualty insurance shall contain an "agreed amount endorsement" or its equivalent, "inflation guard endorsement," and, if determined necessary, an "increased cost of construction endorsement" or "continuant liability from operation of building laws endorsement" or a "demolition endorsement" or the equivalent. The casualty insurance shall insure the Buildings from loss or damage caused by or resulting from at least the following: fire and other hazards covered by the standard extended coverage endorsement and by sprinkler leakage, windstorm, vandalism, malicious mischief, debris removal and demolition, and such other risks as shall customarily be covered with respect to projects or developments similar to the Buildings in construction, location and use.

14.2. Flood Insurance.

If determined appropriate by the Board or if required by any Institutional Mortgagee, the Association shall obtain a master or blanket policy of flood insurance covering all property and improvements in Greenstone at Aberdeen, if available and at a reasonable premium, under the National Flood Insurance Program or any other governmental regulated insurance carrier authorized to conduct business in the State of Florida or a commercial underwriter, which flood insurance shall be in the form of a standard policy issued by a member of the National Flood Insurers Association, and the amount of the coverage of such insurance shall be the lesser of the maximum amount of flood insurance available under such program or one hundred percent (100%) of the current replacement cost of all Buildings and other insurable property located in the flood hazard area.

14.3. Form of Policy and Insurance Trustee.

The Association may, to the extent possible and not inconsistent with the foregoing, obtain one (1) policy to insure all of the insurable improvements within Greenstone at Aberdeen operated by the Association. The premiums for such coverage and other expenses in connection with said insurance shall be paid by the Association and assessed as part of the Annual Assessment. The company (or companies) with which the Association shall place its insurance coverage, as provided in this Declaration, must be a good and responsible company (or companies) authorized to do business in the State of Florida. In addition, the insurance agent must be located in the State of Florida. The Association shall have the right to designate a trustee ("Insurance Trustee") and upon the request of the Institutional Mortgagee holding the highest dollar indebtedness encumbering Homes within Greenstone at Aberdeen, as applicable ("Lead Mortgagee") shall designate an Insurance Trustee. Thereafter the Association from time to time shall have the right to change the Insurance Trustee to such other trust company authorized to conduct business in the State of Florida or to such other person, firm or corporation as Insurance Trustee as shall be acceptable to the Board and the Lead Mortgagee. The Lead Mortgagee shall have the right, for so long as it holds the highest dollar indebtedness encumbering Homes within Greenstone at Aberdeen, as applicable, to approve: (i) the form of the insurance policies; (ii) the amounts thereof; (iii) the company or companies which shall be the insurers under such policies; (iv) the insurance agent or agents; and (v) the designation of the Insurance Trustee if it deems the use of an Insurance Trustee other than the Board to be necessary, which approval(s) shall not be unreasonably withheld or delayed; provided, however, for so long as Developer owns any Home(s), Developer shall have the right, but not the obligation, to require the Association to designate an Insurance Trustee other than the Board. Notwithstanding anything in this Declaration to the contrary, the Board may act as the Insurance Trustee hereunder unless otherwise required by the Lead Mortgagee or Developer. The Lead Mortgagee shall inform the Association by written notification if it requires the use of an Insurance Trustee other than the Board. If the use of an Insurance Trustee other than the Board is requested in writing, then the Lead Mortgagee shall be deemed to have approved the Insurance Trustee unless the Lead Mortgagee's written disapproval is received by the Association within thirty (30) days after notice from the Association of the identity of the proposed Insurance Trustee. If no Insurance Trustee is required, the Board shall receive, hold and expend insurance proceeds in the manner hereinafter provided as if it were the Insurance Trustee.

14.4. Required Policy Provisions.

All such aforesaid policies shall provide that they may not be canceled without at least ten (10) days' prior written notice to the Association and Listed Mortgagees and shall be deposited with the Insurance Trustee upon its written acknowledgment that the policies and any proceeds thereof will be held in accordance with the terms hereof. Said policies shall provide that all insurance proceeds payable on account of loss or damage shall be payable to the Insurance Trustee. In the event of a casualty loss, the Insurance Trustee may deduct from the insurance proceeds collected a reasonable fee for its service as Insurance Trustee. The Association is hereby irrevocably appointed agent for each Home Owner to adjust all claims arising under insurance policies purchased by the Association. The Insurance Trustee shall not be liable for payment of premiums, for the renewal or the sufficiency of the policies or for the failure to collect any insurance proceeds. The Association may determine to act as Insurance Trustee, in which event references herein to Insurance Trustee shall refer to the Board.

14.5. Restrictions of Mortgagees.

No mortgagee shall have the right to determine that the Condominium shall not be rebuilt, nor shall any mortgagee have the right to apply insurance proceeds to repayment of its loan unless such proceeds are distributed to Home Owners and/or their respective mortgagees.

14.6. Distribution of Insurance Proceeds and Losses.

The duty of the Insurance Trustee shall be to receive any and all proceeds from the insurance policies held by it and to hold such proceeds in trust for the Association, Home Owners and mortgagees under the following terms:

14.6.1. Loss to Home Alone. In the event a loss insured under the policies held by the Insurance Trustee occurs to any improvements within any of the Homes alone, without any loss to any other improvements within Greenstone at Aberdeen, the Insurance Trustee shall immediately pay all proceeds received because of such loss directly to the Home Owners of the Homes damaged and their mortgagees, if any, as their interests may appear, and it shall be the duty of these Home Owners to use such proceeds to effect necessary repair to the Homes. The Insurance Trustee, where other than the Association, may rely upon the written statement of the Association as to whether or not there has been a loss to the Home alone, the Common Elements or any combination thereof.

14.6.2. Loss to Homes and Common Elements. In the event that a loss occurs as a result of damages to the improvements within the Common Elements and/or Homes and Common Elements that are contiguous, then the Insurance Trustee shall hold, in trust, all insurance proceeds received with respect to such damage, together with any and all other funds paid as hereinafter provided, and shall distribute the same as follows:

(a) The Board shall obtain or cause to be obtained reliable and detailed estimates and/or bids for the cost of rebuilding and reconstructing the damage and for the purpose of determining whether insurance proceeds are sufficient to pay for the same.

(b) In the event the insurance proceeds are sufficient to rebuild and reconstruct all the damaged improvements, then the damaged improvements shall be completely repaired and restored. In this event, all payees shall deliver paid bills and waivers of mechanics' liens to the Insurance Trustee and execute affidavits required by law, by the Association, by any Institutional Mortgagee named on a mortgage endorsement or by the Insurance Trustee, and shall deliver the same to the Insurance Trustee. Further, the Association shall negotiate and obtain a contractor willing to do the work on a fixed price basis or some other reasonable terms under the circumstances, said contractor shall post a performance and payment bond, and the Insurance Trustee shall disburse the insurance proceeds and other funds held in trust in accordance with the progress payments contained in the construction contract between the Association and the contractor. Subject to the foregoing, the Board shall have the right and obligation to negotiate and contract for the repair and restoration of the premises.

(c) In the event the insurance proceeds are insufficient to repair and replace all of the damaged improvements within the Common Elements and Homes contiguous to such damaged Common Elements, the Board shall hold a special meeting to determine a Special Assessment against all of the Home Owners to obtain any necessary funds to repair and to restore such damaged improvements. Upon the determination by the Board of the amount of such Special Assessment, the Board shall immediately levy such Special Assessment against each Home setting forth the date or dates of payment of the same, and any and all funds received from the Home Owners pursuant to such Special Assessment shall be delivered to the Insurance Trustee and disbursed as provided in subparagraph 14.6.2(b) immediately preceding.

14.6.3. Distribution of Excess Funds. In the event that after the completion of and payment for the repair and reconstruction of the damage to the damaged property and after the payment of the Insurance Trustee's fee with respect thereto any excess insurance proceeds remain in the hands of the Insurance Trustee, then such excess shall be disbursed in the manner of the Insurance Proceeds Distribution. However, in the event such repairs and replacements were paid for by any Special Assessment as well as insurance proceeds, then it shall be presumed that the monies disbursed in payment of any repair, replacement and reconstruction were first disbursed from insurance proceeds and any remaining funds held by the Insurance Trustee shall be distributed to the Home Owners in proportion to their contributions by way of Special Assessment.

14.6.4. Institutional Mortgagees. In the event the Insurance Trustee has on hand, within one hundred twenty (120) days after any casualty or loss, insurance proceeds and, if necessary, funds from any Special Assessment sufficient to pay fully any required restoration and repair with respect to such casualty or loss, then no mortgagee shall have the right to require the application of any insurance proceeds or Special Assessment to the payment of its loan. Any provision contained herein for the benefit of any mortgagee may be enforced by a mortgagee.

14.6.5. Repair of Damaged Property. Any repair, rebuilding or reconstruction of damaged property shall be substantially in accordance with the architectural plans and specifications for Greenstone at Aberdeen, as: (i) originally constructed; (ii) reconstructed; or (iii) depicted in new plans and specifications approved by the Board and the applicable Architectural Control Committee of the Master Association; provided, however, any material or substantial change in new plans and specifications approved by the Board, and the applicable Architectural Control Committee of the

Master Association, from the plans and specifications of Greenstone at Aberdeen as previously constructed, shall require approval by the Lead Mortgagee.

14.6.6. Determination of Damage. The Board shall determine, in its sole and absolute discretion, whether damage or loss has occurred to improvements within the Homes alone, Common Elements alone or to improvements within any combination thereof.

14.6.7. Insurance Amounts. Notwithstanding anything in this Article 14 to the contrary, the amounts set forth for the purchase of insurance in this Article 14 are the minimum amounts to be purchased. Therefore, Home Owners or the Association, as the case may be, may purchase insurance in excess of the amounts set forth herein. The amounts set forth do not constitute a representation or warranty of any kind by Developer or the Association as to the proper amount or kinds of insurance required.

14.6.8. Miscellaneous Policy Requirements. Policies insuring the property within Greenstone at Aberdeen purchased pursuant to the requirements of this Article 14 shall provide that any insurance trust agreement shall be recognized; the right of subrogation against Home Owners will be waived; the insurance will not be prejudiced by any acts or omission of individual Home Owners who are not under the control of the Association; and the policy will be primary, even if a Home Owner has other insurance that covers the same loss.

14.6.9. Master Form of Insurance. Nothing contained herein shall prohibit the Association from obtaining a "Master" or "Blanket" form of insurance to meet the requirements of this Article 14, provided that the coverages required hereunder are fulfilled.

15. PROVISIONS RELATING TO CONDEMNATION OR EMINENT DOMAIN PROCEEDINGS

15.1. Proceedings.

The Association shall represent the Home Owners in the condemnation proceedings or in negotiations, settlements and agreements with the condemning authority for acquisition of the Common Elements or any parts thereof by the condemning authority. Each Home Owner of a Home shall represent his or her interest in any condemnation proceeding or in negotiations, settlements and agreements with the condemning authority for acquisition of such Home Owner's Home by the condemning authority.

15.2. Deposit of Awards With Insurance Trustee.

The taking of any portion of the Common Elements or to a Home by condemnation shall be deemed to be a casualty, and the awards for that taking shall be deemed to be proceeds from insurance on account of the casualty and shall be deposited with the Insurance Trustee. Although the awards may be payable to Home Owners, the Home Owners shall deposit the awards with the Insurance Trustee; and in the event of failure to do so, in the discretion of the Board, a special charge shall be made against a defaulting Home Owner in the amount of his or her award, or the amount of that award shall be set off against the sums hereafter made payable to that Home Owner.

15.3. Disbursement of Funds.

If the Condominium is terminated in accordance with the provisions of this Declaration after condemnation, the proceeds of the awards and Special Assessments, if any, shall be deemed to be Condominium Property and shall be divided into the shares described in this Declaration and distributed to the Home Owners and mortgagees as their interests may appear. If the Condominium is not terminated after condemnation, the size of the Condominium will be reduced, the owners of the condemned Homes will be made whole and the Condominium Property damaged by the taking will be made usable in the manner provided below.

15.4. Home Reduced But Tenatable.

If the taking reduces the size of a Home ("Affected Home") and the remaining portion of the Affected Home can be made tenatable, the award for the taking of a portion of the Affected Home shall be used for the following purposes in the order stated and the following changes shall be effected in the Condominium:

15.4.1. Affected Home Made Tenatable. The Affected Home shall be made tenatable. If the cost of the restoration exceeds the amount of the award, the additional funds required shall be collected as a special charge against the Affected Home.

15.4.2. Excess Distributed to Home Owner and Institutional Mortgagee. The balance of the award, if any, shall be distributed to the Home Owner of the Affected Home and to each Institutional Mortgagee of the Affected Home, the remittance being made payable to the Home Owner and Institutional Mortgagees as their interests may appear.

15.5. Affected Home Made Untenatable.

If the taking is of the entire Affected Home or the taking so reduces the size of an Affected Home that it cannot be made tenatable, the award for the taking of the Affected Home shall be used for the following purposes in the order stated and the following changes shall be effected in the Condominium:

15.5.1. Payment to Home Owner and Institutional Mortgagee. The market value of the Affected Home immediately prior to the taking shall be paid to the Home Owner thereof and to each Institutional Mortgagee thereof as their interests may appear.

15.5.2. Remaining Portion of Affected Home. The remaining portion of the Affected Home, if any, shall be released by the Institutional Mortgagee and conveyed by the Home Owner to the Association. Such remaining portion of the Affected Home shall become a part of the Common Elements and shall be placed in a condition approved by the Board and the Neighborhood Documents shall be amended to reflect the addition of such Common Elements; provided that if the cost of the work shall exceed the balance of the fund from the award for the taking after the payment set forth in subparagraph 15.4.1 above, the work shall be approved in the manner required for further improvement of the Common Elements.

15.5.3. Adjustment in Shares of Common Elements. The shares in the Common Elements appurtenant to the Homes that continue as part of the Condominium shall be adjusted to distribute the ownership of the Common Elements from the Affected Homes among the reduced number of Homes. The shares of the continuing Homes in the ownership of the Common Elements shall be restated with the percentage of ownership in the Common Elements of the Affected Home being allocated to all the continuing Homes in proportion to their relative share of ownership in the Common Elements.

15.5.4. Insufficient Award. If the amount of the award for the taking is not sufficient to pay the market value of the Affected Home to the Home Owner and to condition the remaining portion of the Affected Home for use as a part of the Common Elements, the additional funds required for those purposes shall be raised by Special Assessments against all of the Home Owners who will continue as Home Owners after the changes in the Condominium effected by the taking. The Neighborhood Assessments shall be made in proportion to the shares of those Home Owners in the Common Elements after the changes effected by the taking.

15.5.5. Determination of Market Value of Affected Home. If the market value of an Affected Home prior to the taking cannot be determined by agreement between the Home Owner, the Institutional Mortgagees of the Affected Home and the Association within thirty (30) days after notice by either party, the value shall be determined by arbitration in accordance with the then existing rules of the American Arbitration Association, except that the arbitrators shall be two appraisers appointed by the American Arbitration Association who shall base their determination upon an average of their appraisals of the Affected Home; and the determination of the arbitrators shall be conclusive upon the parties and judgment upon the same may be entered in any court having jurisdiction thereof. The cost of arbitration proceedings shall be assessed against all Homes in proportion to the shares of the Homes in the Common Elements as they exist prior to the changes effected by the taking.

15.6. Taking of Common Elements.

Awards for taking of Common Elements shall be used to make the remaining portion of the Common Elements usable in the manner approved by the Board; provided, that if the cost of the work shall exceed the balance of the funds from the awards for the taking, the work shall be approved in the manner required for further improvement of the Common Elements. The balance of the awards for the taking of Common Elements, if any, shall be distributed to the Home Owners in the shares in which they own the Common Elements after adjustment of these shares on account of the condemnation and to Institutional Mortgagees as their interests may appear.

15.7. Amendment of Declaration.

The changes in Homes, in the Common Elements and in the ownership of the Common Elements that are affected by the condemnation shall be evidenced by an amendment to the Declaration that need be approved only by a majority of the Board unless written approvals from Developer and/or Listed Mortgagees are also required pursuant to this Declaration. Such amendment shall be evidenced by a certificate executed by the Association in recordable form in accordance with

the Act, and a true copy of such amendment shall be mailed via first class mail by the Association to Developer, for so long as Developer holds any Homes for sale in the ordinary course of business, all Home Owners and Listed Mortgagees ("Interested Parties"). As used in this Declaration, the phrase "ordinary course of business" shall mean any method of sale employed by Developer to sell Homes, including, but not limited to, having a sales office, using the services of any broker or advertising Homes for sale. The amendment shall become effective upon the recording of such amendment amongst the Public Records of the County; provided, however, such amendment shall not be recorded until thirty (30) days after the mailing of a copy thereof to the Interested Parties unless such thirty (30)-day period is waived in writing by the Interested Parties.

16. PROVISION FOR APPORTIONMENT OF TAX OR SPECIAL ASSESSMENT IF LEVIED AND ASSESSED AGAINST THE CONDOMINIUM AS A WHOLE

16.1. New Total Tax.

In the event that any taxing authority having jurisdiction over the Condominium shall levy or assess any tax or special assessment against the Condominium as a whole as opposed to levying and assessing such tax or special assessment against each Home and its appurtenant undivided interest in Common Elements, notwithstanding the requirement of Section 718.120(1) of the Act, as now provided by law ("New Total Tax"), then such New Total Tax shall be paid as a Neighborhood Common Expense by the Association, and any taxes or special assessments which are to be so levied shall be included wherever possible in the estimated annual "Budget" (as hereinafter defined) of the Association or shall be separately levied and collected as a Special Assessment by the Association against all of the Home Owners of all Homes. Each Home Owner shall be assessed by and shall pay to the Association a percentage of the New Total Tax equal to that Home Owner's percentage interest in the Common Elements. In the event that any New Total Tax shall be levied, then the assessment by the Association shall separately specify and identify the portion of such assessment attributable to such New Total Tax and such portion shall be and constitute a lien prior to all mortgages and encumbrances upon any Home and its appurtenant percentage interest in Common Elements, regardless of the date of the attachment and/or recording of such mortgage or encumbrances, to the same extent as though such portion of New Total Tax had been separately levied by the taxing authority upon each Home and its appurtenant percentage interest in Common Elements.

16.2. Personal Property Taxes.

All personal property taxes levied or assessed against personal property owned by the Association and all federal and state income taxes levied and assessed against the Association shall be paid by the Association and shall be included as a Neighborhood Common Expense in the Budget of the Association.

17. OCCUPANCY AND USE RESTRICTIONS

In order to preserve the values and amenities of the Condominium, the following provisions shall be applicable to the Condominium Property:

17.1. Single-Family Use.

The Homes shall be used for single-family residences only. No separate part of a Home may be rented and no transient (as defined in Chapter 509, Florida Statutes) may be accommodated therein for compensation or commercial purposes. No trade, business, profession or any other type of commercial activity shall be carried on in the Homes; provided, however, a Home Owner may use a room within a Home as an office for conducting personal business if such personal business does not require contact at the Home with customers or clientele of the Home Owner, nor be of such a pervasive nature as to dominate the residential character of the occupancy of such Home. Any such personal office use shall not be deemed a commercial activity in violation of this Paragraph 17.1. Such personal business use must, nonetheless comply with any applicable governmental regulation. A Home may not be leased for a period of less than six (6) months. All leases must be in writing, and a copy must be provided to the Association upon execution. A Home owned by a corporation, partnership or other legal entity, as the case may be, may be occupied by the person indicated in the Voting Certificate on file with the Association and their families, and any lessees of the corporation, partnership, or other legal entity, as the case may be, who otherwise qualify as provided in the Neighborhood Documents.

17.2 Approval by Master Association of Improvements.

Notwithstanding anything in this Declaration to the contrary, as described in Article 8 of the Master Declaration, all buildings, structures, landscaping and improvements to be built in the Aberdeen Community, including the Condominium, must be approved by the applicable Architectural Control Committee of the Master Association. The Master Declaration provides the procedure and method of obtaining such approval.

17.3. Nuisance.

A Home Owner shall not permit or suffer anything to be done or kept in his or her Home which will: (i) increase the insurance rates on his or her Home, the Common Elements or any portion of Greenstone at Aberdeen; (ii) obstruct or interfere with the rights of other Home Owners or the Association; or (iii) annoy other Home Owners by unreasonable noises or otherwise. A Home Owner shall not commit or permit any nuisance, immoral or illegal act in his or her Home, on the Common Elements or any portion of Greenstone at Aberdeen.

17.4. Signs.

A Home Owner (with the exception of Developer, until Developer no longer holds Homes for sale) shall show no sign, advertisement or notice of any type on the Common Elements, other portions of Greenstone at Aberdeen, in or upon his or her Home or in or upon his or her automobile so as to be visible from the Common Elements, or any public way, except as may be previously and specifically approved in writing by the applicable Architectural Control Committee of the Master Association and the Board. Developer specifically reserves the right to place and maintain identifying or informational signs on any building located on the Condominium Property as well as any signs in connection with its sales activities until Developer no longer holds Homes for sale.

17.5. Animals.

Except as provided under the rules and regulations promulgated by the Association from time to time, a Home Owner and/or resident is permitted to keep up to two (2) dogs or two (2) cats or one (1) dog and one (1) cat; however, under no circumstances will any dog whose breed is noted for its viciousness or ill-temper, in particular, the "Pit Bull" (as hereinafter defined), Rottweiler, Mastiff, Presa Canario, or any crossbreeds of such breeds, be permitted on any portion of the Condominium Property. A "Pit Bull" is defined as any dog that is an American Pit Bull Terrier, American Staffordshire Terrier, Staffordshire Bull Terrier, or any dog displaying a majority of the physical traits of any one (1) or more of the above breeds, or any dog exhibiting those distinguishing characteristics which substantially conform to the standards established by the American Kennel Club or United Kennel Club for any of the above breeds. No exotic pet or any animal of any kind which has venom or poisonous defense or capture mechanisms, or if let loose would constitute vermin, shall be allowed on any portion of the Condominium Property. Trained seeing-eye dogs will be permitted for those persons holding certificates of blindness and necessity. Other animals will be permitted if such animals serve as physical aides to handicapped persons and such animals have been trained or provided by an agency or service qualified to provide such animals. The guide or assistance animal will be kept in direct custody of the assisted person or the qualified person training the animal at all times when on the Condominium Property and the animal shall wear and be controlled by a harness or orange-colored leash and collar. Pets may not be kept, bred or maintained for any commercial purpose. Any pet must be temporarily caged, carried or kept on a leash when outside of a Home. No pet shall be kept tied outside a Home or on any Lanai, unless someone is present in the Home. No dogs will be curbed in any landscaped area or close to any walk, but only in special areas designated by the Board, if any, provided this statement shall not require the Board to designate any such area. A Home Owner shall immediately pick up and remove any solid animal waste deposited by his pet. The Home Owner shall compensate any person hurt or bitten by his or her pet and shall indemnify the Association and hold it harmless against any loss or liability of any kind or character whatsoever arising from or growing out of having any animal within the Condominium Property. If a dog or any other animal becomes obnoxious to other Home Owners by barking or otherwise, the Home Owner thereof must cause the problem to be corrected; or, if it is not corrected, the Home Owner, upon written notice by the Association, will be required to permanently remove the animal from the Condominium Property. The Association will promulgate rules and regulations from time to time designating other rules as necessary to regulate pets.

17.6. Clotheslines.

No clothesline or other similar device shall be allowed in any portion of the Condominium Property. Clotheslines within a Home shall be concealed from view from all portions of Greenstone at Aberdeen.

17.7. Window Décor.

Window treatments shall consist of drapery, blinds, decorative panels or tasteful other window covering, and no newspaper, aluminum foil, sheets or other temporary window treatments are permitted, except for periods not exceeding two (2) weeks after a Home Owner or tenant first

moves into a Home or when permanent window treatments are being cleaned or repaired. Reflective or foil window treatments are prohibited. Window tinting is permitted provided that the type and method of tinting is first approved by the Board.

17.8. Removal of Sod and Shrubbery; Alteration of Drainage, etc.

Except for Developer's acts and activities with regard to the development of the Condominium, no sod, top soil, muck, trees or shrubbery shall be removed from the Condominium Property and no change in the condition of the soil or the level of land of the Condominium Property shall be made which would result in any permanent change in the flow or drainage of stormwater within the Condominium without prior written consent of the Board and the Master Association and the CDD, as applicable.

17.9. Antenna, Aerial and Satellite Dish.

No outside television, radio, or other electronic towers, aerials, antennae, satellite dishes or device of any type for the reception or transmission of radio or television broadcasts or other means of communication shall hereafter be erected, constructed, placed or permitted to remain on any portion of the Condominium Property or upon any improvements thereon, unless expressly approved in writing by the Association, except that this prohibition shall not apply to those satellite dishes that are one (1) meter (39.37 inches) in diameter or less, and specifically covered by 47 C.F.R. Part 1, Subpart S, Section 1.4000, as amended, promulgated under the Telecommunications Act of 1996, as amended from time to time. The Association is empowered to adopt rules governing the types of antennae, restrictions relating to safety, location and maintenance of antennae. The Association may also adopt and enforce reasonable rules limiting installation of permissible dishes or antennae to certain specified locations, not visible from the street or neighboring properties and integrated with the Condominium Property and surrounding landscape, to the extent that reception of an acceptable signal would not be unlawfully impaired by such rules and provided the cost of complying with such rules would not unreasonably increase the cost of installation of permissible dishes or antennae. Notwithstanding the foregoing, no permissible dishes or antennae shall be installed on, over or through the Common Elements of the Condominium Property. Any approved antennae shall be installed in compliance with all federal, state and local laws and regulations, including zoning, land-use and building regulations. This Paragraph 17.9 shall not apply to Developer for so long as Developer holds any Homes for sale in the ordinary course of business. As used herein, the phrase "ordinary course of business" shall mean any method of sale employed by Developer to sell Homes, including, but not limited to, having a sales office, using the services of any broker or advertising Homes for sale.

17.10. Litter.

In order to preserve the beauty of the Condominium, no garbage, trash, refuse or rubbish shall be deposited, dumped or kept upon any part of the Condominium Property except in those areas as designated on the Site Plan. All containers, dumpsters and other garbage collection facilities shall be stored inside the garage of a Home and kept in a clean condition with no noxious or offensive odors emanating therefrom.

17.11. Radio Transmission.

No ham radios or radio transmission equipment shall be operated or permitted to be operated within the Condominium Property without the prior written consent of the Board.

17.12. Vehicles.

Motor homes, trailers, recreational vehicles, boats, campers and vans or trucks used for commercial purposes shall not be permitted to be parked or stored in or on Greenstone at Aberdeen unless kept fully enclosed in a garage except for trucks furnishing goods and services during the daylight hours and except as the Association may designate for such use by appropriate rules and regulations. The Association and the Master Association shall have the right to authorize the towing away of any vehicles which violate this Declaration or the rules and regulations of the Association, with the costs to be borne by the Home Owner or violator. In addition, the Board shall adopt rules and regulations from time to time regulating and limiting the size, weight, type and place and manner of operation of vehicles on the Condominium Property.

17.13. Garages.

No garage shall be erected which is separate from the Home. No garage shall be permanently enclosed so as to make such garage unusable by an automobile, and no portion of a garage originally intended for the parking of an automobile shall be converted into a living space or storage area. No individual air conditioning units which are visible from outside the Home shall be permitted in a garage. All garage doors shall remain closed when not in use for ingress and egress. Garages are intended for the primary use of parking and storage of motor vehicles. Home Owners and their lessees and the family members, guests and invitees of such Home Owners and lessees, may not store personal property in a garage and then park motor vehicles in the unassigned parking areas of the Condominium.

17.14. Garage Sales.

No garage sales, estate sales, yard sales, moving sales, or any other sales that invite the public, shall be carried on, in or about Greenstone at Aberdeen without the prior written approval of the Association and without obtaining approvals from all applicable governmental authorities (if required).

17.15. Projections.

No Home Owner shall cause anything to project out of any window or door except as may be approved in writing by the Association.

17.16. Condition of Homes.

Each Home Owner shall keep his or her Home in a good state of preservation and cleanliness and shall not sweep or throw or permit to be swept or thrown therefrom or from the doors or windows thereof any dirt or other substances.

17.17. Hurricane Season.

Among other acts of God and uncontrollable events, hurricanes have occurred in Florida and therefore the Condominium Property is exposed to the potential damages of hurricanes, including but not limited to, damages from storm surges and wind-driven rain. Water or other damages from this or other extraordinary causes shall not be the responsibility of Developer. Each Home Owner who plans to be absent from his or her Home during the hurricane season must prepare his or her Home prior to their departure by removing all furniture, potted plants and other movable objects, if any, from the Lanai and by designating a responsible firm or individual satisfactory to the Association to care for his or her Home should the Home suffer hurricane damage. No hurricane shutters may be installed without the prior written consent of the Association. If the installation of hurricane shutters is made which does not conform with the specifications approved by the Association and the Master Association, then the hurricane shutters will be made to conform by the Association or the Master Association at the Owner's expense or they shall be removed. Approved hurricane shutters shall not be installed before the issuance of a hurricane watch by the National Hurricane Center encompassing the Greenstone at Aberdeen location, and shall be removed no later than ten (10) days after the cessation of a hurricane watch or warning for same ("Hurricane Shutter Time Period").

The Board shall adopt hurricane shutter specifications ("Hurricane Standards") in accordance with Florida Statutes Section 718.113(5). The Hurricane Standards will be made available to a Home Owner within five (5) business days after the Board's receipt of a written request for such Hurricane Standards.

17.18. Structural Modifications.

A Home Owner may not make or cause to be made any structural modifications to his or her Home without the Board's and the applicable Architectural Control Committee of the Master Association's prior written consent, which consent may be unreasonably withheld.

17.19. Tree Removal.

During the course of construction of the Condominium, Developer anticipates that most or all of the existing trees on the Condominium Property will be removed or damaged. Developer makes no warranty or guarantee to Home Owners that any of the existing trees will survive. Developer is not responsible nor is Developer required to replace or remove the trees in the event that any of the trees do not survive; any expenses associated therewith shall be a Common Expense. After the construction of the Condominium by Developer, the removal of any landscaping is subject to the approval of the Board.

17.20. Board's Rule-Making Power.

The Association, through its Board, may, from time to time, promulgate such other rules and regulations with respect to the Condominium as it determines to be in the best interests of the Condominium and the Home Owners. The Board may promulgate, modify, alter, amend or

rescind such rules and regulations provided such promulgation, modifications, alterations and amendments: (i) are consistent with the use covenants set forth in the Neighborhood Documents and Master Documents; (ii) apply equally to all lawful Greenstone at Aberdeen residents without discriminating on the basis of whether a Home is occupied by a Home Owner or his or her lessee; and (iii) in Developer's opinion, for so long as Developer holds any Homes for sale in the ordinary course of business, would not be detrimental to the sales of Homes by Developer.

17.21. Limitations.

Notwithstanding any other rule, regulation, or restriction to the contrary herein contained, the Board shall make reasonable accommodations in the rules, regulations or restrictions, if such accommodations may be necessary to afford a handicapped person equal opportunity to use and enjoy the Condominium Property.

17.22. Additional Restrictions.

For additional restrictions which are applicable to the Condominium Property and the Home Owners, please refer to the Master Documents. In the event of a conflict between the provisions of this Declaration and the provisions of the Master Declaration, the provisions of the Master Declaration shall control; provided, however, that this Declaration and the other Neighborhood Documents may contain provisions more restrictive than contained in the Master Declaration and the other Master Documents, in which event such more restrictive provisions shall control.

18. PARKING SPACES

The use of parking spaces within the Condominium Property have been set aside for the exclusive use of the Home Owners and their lessees and the family members, guests and invitees of such Home Owners and lessees. All parking spaces on the Common Elements shall be available on a first come, first serve basis; provided, however, Developer and/or the Association reserve the right to assign parking spaces at any time to specific Homes and to enforce such parking space assignments on such terms and conditions as Developer or the Board may from time to time determine. Notwithstanding the foregoing, Developer specifically reserves the right to reserve parking spaces for "customer or employee parking only" in connection with its sales activities.

19. MAINTENANCE AND REPAIR PROVISIONS

19.1. By Home Owners

19.1.1. Maintenance and Repair. Each Home Owner shall maintain in good condition, repair and replace at his or her expense all portions of his or her Home and Limited Common Elements, including the interior of the garage, and appurtenant equipment and the following equipment or fixtures if located within his or her Home or on the Limited Common Elements assigned to his or her Home, electrical fixtures, appliances, air conditioning or heating equipment, water heaters or built-in cabinets including any screening on his or her Lanai, all window glass, window screens and all interior surfaces within or surrounding his or her Home (such as the

surfaces of the walls, ceilings, floors and walkway) and the interior of all exterior doors (including garage doors), casings and hardware therefor; maintain and repair the fixtures therein, including the air conditioning equipment; and pay for any utilities which are separately metered to his or her Home. Every Home Owner shall be responsible for the maintenance, repair and replacement of the garage door mechanisms associated with the garage located within his or her Home, but shall not be responsible for the painting of the exterior surface of the garage or the replacement of the garage door, which shall be the responsibility of the Association. Every Home Owner must perform promptly all maintenance and repair work within his or her Home, as aforesaid, which if not performed would affect the Condominium Property, Greenstone at Aberdeen in its entirety or a Home belonging to another Home Owner. Each Home Owner shall be expressly responsible for the damages and liabilities that his or her failure to perform his or her above mentioned responsibilities may engender. Said Home shall be maintained and repaired in accordance with the building plans and specifications utilized by Developer, copies of which are to be on file in the office of the Association, except for changes or alterations approved by the Board and the applicable Architectural Control Committee of the Master Association as provided in this Declaration and the Master Declaration.

In addition to the foregoing, each Home Owner shall be required to maintain appropriate climate control, keep his or her Home clean, dry, well-ventilated and free of contamination and shall take necessary measures to retard and prevent mold from accumulating in the Home. Each Home Owner shall be required to clean and dust the Home on a regular basis and to remove visible moisture accumulation on windows, window sills, walls, floors, ceilings and other surfaces as soon as reasonably possible and must not block or cover any heating, ventilation or air-conditioning ducts. Leaks, leaving exterior doors or windows open, wet flooring and moisture will contribute to the growth of mold, mildew, fungus or spores. Further, given the climate and humid conditions in the area where the Condominium Property is located, molds, mildew, toxins and fungi may exist and/or develop within the Home and/or the Condominium Property. Each Home Owner is hereby advised that certain molds, mildew, toxins and/or fungi may be, or if allowed to remain for a sufficient period may become toxic and potentially pose a health risk. Each Home Owner, whether or not occupying the Home, shall continuously run the air conditioning to maintain the Home temperature at a maximum temperature of seventy-eight (78°) degrees, to minimize humidity in the Home. Home Owners are required to report immediately in writing to the Board (i) any evidence of water leak or water infiltration or excessive moisture in the Home, common hallways, if any, and any other common areas; (ii) any evidence of mold that cannot be removed with a common household cleaner; (iii) any failure or malfunction in heating, ventilation or air conditioning, and (iv) any inoperable doors or windows and each Home Owner shall be responsible for damage to the Home and personal property as well as any injury to the Home Owner and/or occupants of the Home resulting from the Home Owner's failure to comply with these terms. Each Home Owner is fully responsible and liable for the entire amount of all cleaning expenses and remediation costs incurred by the Association to remove mold from the Home, if the Home Owner fails to remediate same and each Home Owner shall be responsible for the repair and remediation of all damages to the Home caused by mold. By acquiring title to a Home, each Home Owner shall be deemed to have assumed the risks associated with molds, mildew, toxins and/or fungi and to have released Developer from any and all liability resulting from same, including, without limitation, any liability for incidental or consequential damages, which may result from, without limitation, the inability to possess the Home, inconvenience, moving costs, hotel costs, storage costs, loss of time, lost wages, lost opportunities

and/or personal injury and death to or suffered by the Home Owner, his/her family members and/or his/her guests, tenants, invitees and/or the pets of all of the aforementioned persons, as a result of mold, mildew, fungus or spores. Additionally, each Home Owner, by acceptance of a deed, or otherwise acquiring title to a Home, shall be deemed to have agreed that Developer shall not be responsible, and Developer hereby disclaims any responsibility for any illness, personal injury, death or allergic reactions which may be experienced by the Home Owner, his/her family members and/or his/her guests, tenants, invitees and/or the pets of all of the aforementioned persons, as result of mold, mildew, fungus or spores. Developer does not make any representations or warranties regarding the existence or development of molds or mycotoxins and each Home Owner shall be deemed to waive and expressly release any such warranty and claim for loss or damages resulting from the existence and/or development of same. Further, in the event that the Association reasonably believes that these provisions are not being complied with, then, the Association shall have the right, but not the obligation, to enter the Home (without requiring the consent of the Home Owner or any other party) to turn on the air conditioning in an effort to cause the temperature of the Home to be maintained as hereby required (with all utility consumption costs to be paid and assumed by the Home Owner). References in this section to climate control and air conditioning shall only be applicable to those portions of the Home that are air conditioned.

19.1.2. Alterations. No Home Owner shall make any alterations in the Building or the Common Elements which are to be maintained by the Association or remove any portion thereof or make any additions thereto or do anything which would or might jeopardize or impair the safety or soundness of the Building, the Common Elements, the Limited Common Elements or which, in the sole opinion of the Board, would detrimentally affect the architectural design of the building without first obtaining the written consent of the Board.

19.1.3. Painting and Board Approval. No Home Owner shall paint, refurbish, stain, alter, decorate, repair, replace or change the Common Elements or any outside or exterior portion of the Building maintained by the Association, including Lanais, Entries, doors or window frames (except for replacing window glass), etc. No Home Owner shall have any exterior lighting fixtures, mail boxes, window screens, screen doors, awnings, hurricane shutters, hardware or similar items installed which are not consistent with the general architecture of the Building maintained by the Association without first obtaining specific written approval of the Board. The Board shall not grant approval if, in their opinion, the effect of any of the items mentioned herein will be unsightly as to the portion of the Building maintained by the Association and unless such items substantially conform to the architectural design of the Building and the design of any such items which have previously been installed at the time the Board approvals are requested.

19.1.4. Duty to Report. Each Home Owner shall promptly report to the Association or its agents any defect or need for repairs on the Condominium Property or other portions of Greenstone at Aberdeen, the responsibility for the remedying of which is that of the Association.

19.1.5. Use of Licensed Plumbers and Electricians. No Home Owner shall have repairs made to any plumbing or electrical wiring within a Home, except by licensed plumbers or electricians authorized to do such work by the Board. The provisions as to the use of a licensed plumber or electrician shall not be applicable to any Institutional Mortgagee or to Developer. Plumbing and electrical repairs within a Home shall be paid for by and shall be the financial

obligation of the Home Owner, unless such repairs are made in a Home to plumbing and electrical systems servicing more than one (1) Home.

19.1.6. Access by Association. Each Home Owner shall permit the Association to have access to his or her Home from time to time during reasonable hours when necessary for the maintenance, repair or replacement of any Common Elements or for making emergency repairs therein necessary to prevent damage to the Common Elements or to another Home.

19.1.7. Air-Conditioning. Air conditioning units and service lines regarding any such air conditioning units which serve only one Home shall be maintained, replaced or repaired by the Home Owner whose Home is serviced by the air conditioning unit; provided, however, that if any repair or alteration is to be made in any Common Elements, the Board shall approve all such work.

19.1.8. Liability for Actions. A Home Owner shall be liable for the expense of any maintenance, repair or replacement of any real or personal property rendered necessary by his or her act, negligence or carelessness, or by that of his or her lessee or any member of their families, or their guests, employees or agents (normal wear and tear excepted) but only to the extent that such expense is not met by the proceeds of insurance carried by the Association. Such liability shall include the cost of repairing broken windows. A Home Owner shall also be liable for any personal injuries caused by his or her negligent acts or those of his or her lessee or any member of their families, or their guests, employees or agents. Nothing herein contained, however, shall be construed so as to modify any waiver by insurance companies of rights of subrogation.

19.2. By the Association.

19.2.1. Improvements. The Association shall maintain, repair and replace as necessary all of the Common Elements, including but not limited to, Driveways, recreational areas and facilities (if any), perimeter walls and gated entry, landscaping and sprinkler systems, as well as all exterior surfaces of the Buildings and garages. Notwithstanding anything herein to the contrary, the Association's maintenance responsibility for the Driveways shall not include day to day cleaning; rather, day to day cleaning of the Driveways shall be the responsibility of the Home Owner entitled to use such Driveway. Further, in the event the Association permits a Home Owner to install a covering on the surface of his or her Driveway, such as but not limited to brick pavers, then the covering shall remain the property of such Home Owner and the Association shall not be responsible for any damage to such covering in the event of the need to repair the Driveway.

19.2.2. Utilities. The Association shall maintain, repair and replace all conduits, ducts, plumbing, wiring and other facilities for the furnishing of any and all utility services including the operation of the drainage and stormwater management system and the maintenance of the sanitary water and sewer service laterals leading to the Buildings if such water and sewer lines are not maintained by the appropriate utility company, but excluding therefrom appliances, wiring, plumbing fixtures and other facilities within a Home. Notwithstanding anything to the contrary herein, in the event that the drainage and stormwater management system and facilities located on the Condominium Property are the maintenance responsibility of the Master Association or the CDD, as the case may be, then the Association shall be relieved of such maintenance, repair and replacement obligation.

19.2.3. Wetland and Conservation Area(s). Notwithstanding anything contained herein to the contrary, the wetland and conservation area(s), as depicted on the Site Plan, if any, are a part of the Condominium Property and the Association or the CDD, as applicable, shall be responsible for the maintenance thereof in accordance with any conservation easements affecting the Condominium Property or any applicable governmental requirements. Any costs or expenses associated with foregoing shall be a Common Expense.

19.2.4. Compliance With Regulations of Public Bodies. The Association shall perform such acts and do such things as shall be lawfully required by any public body having jurisdiction over the same in order to comply with sanitary requirements, fire hazard requirements, zoning requirements, setback requirements, drainage requirements and other similar requirements designed to protect the public. The cost of the foregoing shall be a Neighborhood Common Expense.

19.2.5. Maintenance of Property Adjacent to Condominium Property. If the Association is permitted by the owner of property adjacent to the Condominium Property or the governmental authority responsible for maintaining same to provide additional maintenance for such adjacent property, and the Board elects to do so in order to enhance the overall appearance of the Condominium, then the expense thereof shall be a Neighborhood Common Expense. The Association shall maintain the banks of lakes to the edge of water on all lakes within the Condominium Property, if any, whether such banks are within or adjacent to the Condominium Property. Such maintenance may include, but is not limited to, grass cutting, tree trimming, sprinkling, fertilizing, spraying, and maintaining and operating any amenities or structures established in such areas.

19.2.6. Open Space and Buffers. Any property conveyed or dedicated to the Association which is designated as open space, landscape buffer, preserve area, or conservation area on any plat, permit, or other document recorded in the Public Records of the County shall be preserved and maintained by the owner of such property in a natural open condition. The Association or any subsequent owner shall not do anything that diminishes or destroys the open space, buffer, preserve area, or conservation area, and such areas shall not be developed for any purpose except that which improves or promotes the use and enjoyment of such areas as open space.

19.2.7. Surface Water or Stormwater Management System. To the extent the Association has maintenance, operational or repair obligations with respect to the Surface Water or Stormwater Management System, or a portion thereof, the Association shall maintain, operate and repair the Surface Water or Stormwater Management Systems in a manner consistent with the District Permit and applicable District rules, and shall assist in the enforcement of the provisions in the Neighborhood Documents which relate to the Surface Water or Stormwater Management Systems. Maintenance of the Surface Water or Stormwater Management System shall mean the exercise of practices which allow the systems to provide drainage, water storage, conveyance or other surface water or stormwater management capabilities as permitted by the District. Any repair or reconstruction of the Surface Water or Stormwater Management System shall be as permitted or, if modified, as approved in writing by the District and the Master Association and the CDD, as applicable. The costs of the foregoing shall be a Neighborhood Common Expense.

19.2.8. Swale Maintenance. The Association shall be responsible for the maintenance, operation and repair of drainage swales, if any, located on the Condominium Property. Maintenance, operation and repair shall mean the exercise of practices, such as mowing and erosion repair, which allow swales to provide drainage, water storage, conveyance or other stormwater management capabilities as permitted by the District; Filing, excavation, construction of fences or otherwise obstructing the surface water flow in the swales is prohibited. No alteration of the swales shall be authorized and any damage to any swale, whether caused by natural or human-induced phenomena, shall be repaired and the swale returned to its former condition as soon as possible by the Association.

19.3 Disclaimer of Warranties.

Each Home Owner acknowledges and agrees that the only warranties applicable to the Condominium as of the date this Declaration is recorded (the "Effective Date") are those that may validly be imposed thereon by statutory law on the date hereof, as set forth in Section 718.203 of the Act, as such section exists on the Effective Date, and the limited warranty issued by a third party warranty company which Developer shall provide at closing, the terms of which are available for inspection at Developer's office, and all of which are incorporated herein by reference (the "Limited Warranty"). As to items which are within the Home but which Developer did not manufacture, such as any air conditioner, water heater, range, dishwasher and other appliances, equipment or "consumer products," Developer will transfer to Home Owner any manufacturer's warranties at closing. Each Home Owner further acknowledges and agrees that, to the extent allowed by law, Developer makes no other express or implied warranties whatsoever in regard to the Home, the Common Elements, any fixtures or items of personal property sold or any other real or personal property whatsoever sold.

Notwithstanding anything contained in this Article 19 to the contrary, each Home Owner acknowledges and agrees that Developer shall be irreparably harmed if a Home Owner undertakes the repair or replacement of any defective portion of a Home, a Building, the Common Elements or any other real or personal property constituting the Condominium Property or other portions of Greenstone at Aberdeen during the time in which Developer is liable under the Limited Warranty but only to the extent such Limited Warranty is applicable. Accordingly, each Home Owner hereby agrees (i) to promptly, upon such Home Owner's knowledge of the existence of any such portion Home Owner deems to be defective, provide written notice to Developer specifying each such defective portion, upon the receipt of which, and if Developer agrees with Home Owner regarding any such defect, Developer shall have sixty (60) days ("Repair Period") to commence the repair or replacement of such defective portion and diligently pursue the completion thereof; and (ii) not to repair, replace or otherwise adjust any such defective portion during the Repair Period; provided, however, that if Developer fails to commence the repair or replacement of such defective portion within the Repair Period and Developer agrees in writing such portion is defective, such Home Owner may repair or replace same. If any Home Owner fails to comply with the provisions of this Paragraph 19.3, such Home Owner will be deemed to have breached his or her obligation to mitigate damages and such Home Owner's conduct shall constitute an aggravation of damages. It is the intention of this Paragraph 19.3 to grant certain rights to Developer which are in addition to those rights provided to Developer in Chapter 558, Florida Statutes ("Chapter 558 Notice of Claim"), as it exists at the time of recording this Declaration. If a court of law should determine that any of the

terms of Paragraph 19.3 conflict with any of the terms of Chapter 558 Notice of Claim, the terms of Chapter 558 Notice of Claim shall supersede and control to the extent of such conflict.

EACH HOME OWNER ACKNOWLEDGES BY ACCEPTANCE OF A DEED OR OTHER CONVEYANCE OF A HOME THAT THE LIMITED WARRANTY IS PROVIDED EXPRESSLY IN LIEU OF ALL OTHER EXPRESS OR IMPLIED WARRANTIES CONCERNING THE HOME. ALL OTHER WARRANTIES WITH RESPECT TO THE HOME AND THE CONDOMINIUM PROPERTY, BOTH REAL OR PERSONAL, ARE HEREBY DISCLAIMED, TO THE EXTENT PERMITTED BY LAW, WHETHER IMPLIED OR ARISING BY OPERATION OF LAW, COURSE OF DEALING, CUSTOM AND PRACTICE, OR OTHERWISE, INCLUDING, BUT NOT LIMITED TO, ANY WARRANTIES OF HABITABILITY, MERCHANTABILITY, AND FITNESS FOR PARTICULAR PURPOSE. EACH HOME OWNER ACKNOWLEDGES AND REPRESENTS BY ACCEPTANCE OF A DEED OR OTHER CONVEYANCE OF A HOME THAT HE/SHE/IT HAS READ AND UNDERSTOOD THIS PARAGRAPH 19.3 AND THAT HOME OWNER UNDERSTANDS THAT BY ACCEPTANCE OF A DEED OR OTHER CONVEYANCE OF A HOME HE/SHE/IT HAS ACCEPTED THE BENEFITS OF THE LIMITED WARRANTY AND HAS KNOWINGLY RELINQUISHED ANY AND ALL OTHER WARRANTIES OF ANY KIND OR NATURE REGARDING THE HOME AND THE CONDOMINIUM PROPERTY TO THE EXTENT PERMITTED BY SECTION 718.203 OF THE ACT.

Each Home Owner acknowledges by acceptance of a deed or other conveyance of a Home that the maximum liability of Developer under the Limited Warranty shall be the replacement cost of the defective portion of the Home, Common Elements, fixtures, items of personal property, or other real or personal property. Developer shall have the sole right to determine whether the defect shall be corrected by repair or replacement. In addition, at Developer's sole option, rather than repairing or replacing the defective item, Developer may pay Home Owner the amount by which the value of the Home has decreased as a result of this defect. In no event shall Developer be liable to Home Owner or the Association or any other person or entity for incidental, consequential or exemplary damages, or for personal injuries arising from any breach of the Limited Warranty.

Each Home Owner hereby acknowledges by acceptance of a deed or other conveyance of a Home that: (i) the Limited Warranty shall not apply if the defective portion of the Home, Common Elements, fixtures, or any other real or personal property has resulted from or been caused by, in whole or in part, the misuse of same (whether intentional or unintentional) by any person, firm, or entity other than Developer or from an accident, casualty, or physical alteration or modification; and (ii) the Limited Warranty is further conditioned upon routine maintenance being performed unless such maintenance is an obligation of Developer or the Developer-controlled Association.

To the maximum extent lawful, all implied warranties of fitness for a particular purpose, merchantability and habitability, all warranties imposed by any statute (except only the Limited Warranty to the extent it has not expired) and all other implied or express warranties of any kind or character are specifically disclaimed. Without limiting the generality of the foregoing, Developer hereby disclaims any and all express or implied warranties as to design, construction, view, sound and/or odor transmission, furnishing and equipping of the Condominium Property, the existence of molds, mildew, spores, fungi and/or other toxins within the Condominium Property,

except only the Limited Warranty to the extent applicable and to the extent that same has not expired by its terms.

Each Home Owner, by acceptance of a deed or other conveyance of a Home, hereby acknowledges and agrees that sound transmission in a building(s) such as in the Condominium is very difficult to control, and that the noises from adjoining or nearby Homes and/or mechanical equipment can often be heard in another Home. Developer does not make any representation or warranty as to the level of sound transmission between and among Homes and the other portions of the Condominium Property, and each Home Owner hereby waives and expressly releases any such warranty and claim for loss or damages resulting from sound transmission.

Further, each Home Owner, by acceptance of a deed or other conveyance of a Home, shall be deemed to waive and release the Developer (and its partners, members, managers, officers, directors, employees, attorneys, agents, and representatives) from any and all express or implied warranties as to design, construction, sound and/or odor transmission, existence and/or development of molds, mildew, toxins, or fungi, and furnishing and equipping of any improvements thereon, or as to view and/or natural light. Each Home Owner by acceptance of a deed or other conveyance of a Home hereby acknowledges and agrees that Developer does not guarantee, warrant or otherwise assure, and expressly disclaims, any right to view and/or natural light. Also, as to any implied warranty which cannot be disclaimed entirely, all secondary, incidental, and consequential damages are specifically excluded and disclaimed (claims for such secondary, incidental, and consequential damages being clearly unavailable in the case of implied warranties which are disclaimed entirely above).

All Home Owners, by virtue of acceptance of title to their respective Home(s) (whether from Developer or another party), shall be deemed to have automatically waived all of the aforesaid disclaimed warranties and incidental and consequential damages.

Each Home Owner, by acceptance of a deed or other conveyance of a Home, understands and agrees that there are various methods for calculating the square footage of a Home. Additionally, as a result of in-the-field construction, other permitted changes to the Home, and settling and shifting of Improvements, actual square footage of a Home may also be affected. By accepting title to a Home, the applicable Home Owner(s) shall be deemed to have conclusively agreed to accept the size and dimensions of the Home, regardless of any variances in the square footage from that which may have been disclosed at any time prior to closing, whether included as part of Developer's promotional materials or otherwise. Without limiting the generality of this Paragraph 19.3, Developer does not make any representation or warranty as to the actual size, dimensions (including ceiling heights), or square footage of any Home, and each Home Owner shall be deemed to have fully waived and released any such representation or warranty and claims for losses or damages resulting from any variances between any represented or otherwise disclosed square footage and the actual square footage of the Home.

19.4. Alterations and Improvements.

The Association shall have the right to make or cause to be made structural changes and improvements of the Common Elements which are approved by the Board and which do not prejudice the rights of any Home Owner or any Institutional Mortgagee. In the event such changes or

improvements prejudice the rights of a Home Owner or Institutional Mortgagee, the consent of such Home Owner or Institutional Mortgagee so prejudiced shall be required before such changes or improvements may be made or caused. In any event, approval of the Board shall be submitted for ratification by the affirmative vote of the Home Owners of two-thirds (2/3) of the Homes if the cost of the same shall be a Neighborhood Common Expense which shall exceed One Thousand Dollars (\$1,000) per Home. The cost of such alterations and improvements shall be assessed among the Home Owners in proportion to their share of Neighborhood Common Expenses.

19.5. Conformity with Master Declaration.

Notwithstanding anything contained in this Article 19 to the contrary, alterations, improvements, repairs and maintenance of the Condominium Property shall conform to the provisions of the Master Declaration and all other valid terms and provisions thereof.

19.6. Community-Wide Standard of Maintenance.

The Association and all Home Owners shall perform their maintenance responsibilities hereunder in a manner consistent with the standards established pursuant to the Master Declaration. In the event property is not properly maintained, the Master Association shall be authorized, but not obligated, to assume the maintenance responsibilities of the Association hereunder and under the Master Declaration, and to assess all costs thereof to the Home Owners pursuant to the terms of the Master Declaration.

20. NEIGHBORHOOD ASSESSMENTS FOR NEIGHBORHOOD COMMON EXPENSES; ESTABLISHMENT AND ENFORCEMENT OF LIENS

20.1. Affirmative Covenant to Pay Neighborhood Common Expenses.

In order to: (i) fulfill the covenants contained in this Declaration; (ii) provide for maintenance and preservation of the Common Elements for the recreation, safety, welfare, and benefit of Home Owners, their invitees, guests, family members and lessees, subject to the terms of this Declaration; and (iii) provide for maintenance and preservation of the services and amenities provided for herein, there is hereby imposed upon the Homes and the Home Owners thereof the affirmative covenant and obligation to pay the Neighborhood Assessments including, but not limited to, the Annual Assessments. Each Home Owner, by acceptance of a deed or other instrument of conveyance for a Home, whether or not it shall be so expressed in any such deed or instrument, shall be so obligated and agrees to pay to the Association all Neighborhood Assessments determined in accordance with the provisions of this Declaration and all of the covenants set forth herein shall run with the Condominium Property and each Home therein.

20.2. Lien.

The Annual Assessment and Special Assessments, as determined in accordance with Article 21 hereof, together with Interest thereon and costs of collection thereof, including Legal Fees as hereinafter provided, are, pursuant to the Act, subject to a lien right on behalf of the Association to secure payment thereof and such Neighborhood Assessments are hereby declared to be a charge on

each Home and shall be a continuing lien upon the Home against which each such Neighborhood Assessment is made. Each Neighborhood Assessment against a Home together with Interest thereon and costs of collection thereof, including Legal Fees, shall be the personal obligation of the person, persons, entity and/or entities owning the Home so assessed. The Association's statutory lien for Neighborhood Assessments shall be effective only from and after the time of recordation amongst the Public Records of the County of a written acknowledged statement by the Association, as of the date the statement is signed setting forth the description of the condominium parcel, the name of the record owner, the name and address of the Association, the amount due to the Association and the due dates. Upon full payment of all sums secured by such lien or liens, the party making payment shall be entitled to a recordable satisfaction of the statement of lien.

20.2.1. Personal Obligation. Each Neighborhood Assessment against a Home, together with Interest thereon and costs of collection thereof, including Legal Fees, shall be the personal obligation of the person, persons, entity and/or entities owning the Home so assessed.

20.2.2. Institutional Mortgagees. An Institutional Mortgagee or other person who obtains title to a Home by foreclosure of a first mortgage, or Institutional Mortgagee who obtains title to a Home by deed in lieu of foreclosure, shall be liable for the unpaid Neighborhood Assessments that became due prior to such acquisition of title to the extent required by Section 718.116, Florida Statutes as it exists at the time of recording this Declaration in the Public Records of the County. Neighborhood Assessments which are not due from such Institutional Mortgagee shall become a Neighborhood Common Expense collectible from all Home Owners pursuant to Paragraph 22.9 hereof.

20.3. Enforcement.

In the event that any Home Owner shall fail to pay any Annual Assessment, or installment thereof, or any Special Assessment, or installment thereof, charged to his or her Home within fifteen (15) days after the same becomes due, then the Association, through its Board, shall have the following remedies:

- (i) To advance, on behalf of the Home Owner in default, funds to accomplish the needs of the Association; provided that: (a) the amount or amounts of monies so advanced, including Legal Fees and expenses which have been reasonably incurred because of or in connection with such payments, together with Interest thereon, may thereupon be collected by the Association; and (b) such advance by the Association shall not waive the default of the Home Owner in failing to make its payments;
- (ii) To accelerate the entire amount of any Assessments for the remainder of the budget year in accordance with the provisions of the Act and rules set forth in the Florida Administrative Code promulgated by the Division of Florida Land Sales, Condominiums and Mobile Homes;
- (iii) To file an action in equity to foreclose its lien at any time after the

effective date thereof or an action in the name of the Association in like manner as a foreclosure of a mortgage on real property; and

- (iv) To file an action at law to collect the amount owing plus Interest and Legal Fees without waiving its lien rights and its right of foreclosure.

21. METHOD OF DETERMINING, ASSESSING AND COLLECTING NEIGHBORHOOD ASSESSMENTS

The Neighborhood Assessments as hereinafter set forth and described shall be assessed to and collected from Home Owners on the following basis:

21.1. Determining Annual Assessment.

21.1.1. Expenses. The total anticipated Neighborhood Common Expenses for each calendar year shall be set forth in a schedule to the Budget of the Association which shall be prepared by the Board as described in the Articles and Bylaws. The total anticipated Neighborhood Common Expenses shall be that sum necessary for the maintenance and operation of the Condominium and such expenses shall be allocated to the Homes based upon each Home's share of the Neighborhood Common Expenses, which allocated sum, together with each Home Owner's share of "Assessments" as determined in accordance with the Master Declaration, shall be assessed as the "Annual Assessment." The Annual Assessment may be adjusted monthly in the instance where the Board determines that the estimated Neighborhood Common Expenses are insufficient to meet the actual Neighborhood Common Expenses being incurred, in which event the anticipated Neighborhood Common Expenses for the remaining quarters may be increased accordingly in calculating the Annual Assessment.

21.1.2. Assessment Payment. The Annual Assessment shall be payable monthly in advance on the first day of each month of a calendar year, or at such other time as may be determined by the Board from time to time but in no event less frequently than quarterly.

21.2. Special Assessments.

In addition to the Annual Assessment, Home Owners shall be obligated to pay such Special Assessments as shall be levied by the Board against their Home in accordance with the Bylaws, either as a result of: (i) extraordinary items of expense; (ii) costs incurred in correcting maintenance deficiencies of a particular Home or in otherwise enforcing the provisions of the Neighborhood Documents or the Master Documents; (iii) the failure or refusal of other Home Owners to pay their Annual Assessment; or (iv) such other reason or basis determined by the Board which is not inconsistent with the terms of the Neighborhood Documents or the Act. Notwithstanding, during the Guarantee for Common Expenses, Special Assessments shall not be levied, except as permitted by the Act.

21.3. Master Association Assessments.

All Home Owners, lessees, and occupants of Homes in Greenstone at Aberdeen shall have access to and use of various services and facilities as may be provided by the Master Association. Every Home Owner, by acceptance of a deed to a Home, acknowledges that, in addition to being subject to and bound by the Neighborhood Documents, he or she is subject to the Master Declaration and that he or she is obligated for a proportionate share of assessments of the Master Association attributable to the Condominium Property as a whole.

22. NEIGHBORHOOD COMMON EXPENSES

The following expenses are declared to be Neighborhood Common Expenses of the Condominium which each Home Owner is obligated to pay to the Association as provided in this Declaration, the Neighborhood Documents and Master Documents.

22.1. Utility Charges.

All charges levied for utilities providing services for the Common Elements, whether they are supplied by a private or public firm shall, as appropriate, be considered Neighborhood Common Expenses. It is contemplated that this obligation will include all charges for water, electricity, telephone, trash removal and any other type of utility or any other type of service charge incurred in connection with the Common Elements.

22.2. Insurance.

The premiums on any policy or policies of insurance required to be maintained under this Declaration and the premiums on any policy or policies the Association determines to maintain on the Condominium Property or specifically related to the Condominium, even if not required to be maintained by the specific terms of this Declaration, shall be Neighborhood Common Expenses.

22.3. Destruction of Buildings or Improvements.

Any sums necessary to repair or replace, construct or reconstruct damages caused by the destruction of any Building or structure upon the Common Elements by fire, windstorm, flood or other casualty regardless of whether or not the same is covered in whole or in part by insurance, including all amounts required to be deducted from any proceeds received by the Association from an insurer pursuant to a deductible clause in the applicable insurance agreement, shall be Neighborhood Common Expenses. In the event insurance money shall be payable, such insurance money shall be paid to the Association which shall open an account with a banking institution doing business in the County, for the purpose of providing a fund for the repair and reconstruction of the damage. The Association shall pay into such account, either in addition to the insurance proceeds, or in the event there are no insurance proceeds, such sums as may be necessary so that the funds on deposit will equal the costs of repair and reconstruction of the damage or destruction. The sums necessary to pay for the damage or destruction as herein contemplated shall be considered Neighborhood Common Expenses, but shall be raised by the Association under the provisions for

Special Assessments as provided in Paragraph 21.3 of this Declaration. The Association agrees that it will levy Special Assessments to provide the funds for the cost of reconstruction or construction within ninety (90) days from the date the destruction takes place and shall go forward with all deliberate speed so that the construction or reconstruction, repair or replacement, shall be completed, if possible, within nine (9) months from the date of damage.

22.4. Maintenance, Repair and Replacements.

Neighborhood Common Expenses shall include all expenses necessary to keep and maintain, repair and replace any and all Buildings, improvements, recreation area(s), wetland and conservation areas, if any, perimeter walls and gated entry (if any), Surface Water or Stormwater Management System, including but not limited to, maintenance and repair within retention areas, drainage structures and drainage easements, if any and as applicable, personal property and furniture, fixtures and equipment of the Association upon the Common Elements, including drives, Driveways, landscaping, and lawn and sprinkler service, in a manner consistent with the development of the Condominium and in accordance with the covenants and restrictions contained herein, and in conformity with the Master Declaration, the other Master Documents, and with all orders, ordinances, rulings and regulations of any and all federal, state and city governments having jurisdiction thereover including the statutes and laws of the State of Florida and the United States. This shall include any expenses attributable to the maintenance and repair and replacement of pumps or other equipment, if any, located upon or servicing the Condominium Property, pursuant to agreements between the Association and utility corporations. Any expenses for replacements which would not be in the nature of normal repair and maintenance shall be the subject of a Special Assessment as provided in Paragraph 21.3 of this Declaration.

22.5. Administrative and Operational Expenses.

The costs of administration of the Association including, but not limited to, any secretaries, bookkeepers and other employees necessary to carry out the obligations and covenants of the Association as to the Condominium shall be deemed to be Neighborhood Common Expenses. In addition, it is contemplated that the Association may retain a management company or companies or contractors (any of which management companies or contractors may be, but are not required to be, a subsidiary, affiliate or an otherwise related entity of Developer) to assist in the operation of the Condominium Property and carrying out the obligations of the Association hereunder. The fees or costs of this or any other management company or contractors so retained shall be deemed to be part of the Neighborhood Common Expenses hereunder as will fees which may be required to be paid to the Division of Florida Land Sales, Condominiums and Mobile Homes from time to time.

22.6. Indemnification.

The Association covenants and agrees that it will indemnify and hold harmless the officers and members of the Board from and against any and all claims, suits, actions, damages, and/or causes of action arising from any personal injury, loss of life, and/or damage to property sustained in or about the Condominium Property or the appurtenances thereto from and against all costs, Legal Fees, expenses and liabilities incurred in and about any such claim, the investigation thereof or the defense of any action or proceeding brought thereon, and from and against any orders,

judgments and/or decrees which may be entered therein. Included in the foregoing provisions of indemnification are any expenses that the officers and Directors may be compelled to incur in bringing suit for the purpose of compelling the specific enforcement of the provisions, conditions and covenants contained in this Declaration to be kept and performed by the Association.

22.7. Compliance with Laws.

The Association shall take such action as it determines necessary or appropriate in order for the Common Elements to be in compliance with all applicable laws, statutes, ordinances and regulations of any governmental authority, whether federal, state or local, including, without limitation, any regulations regarding zoning requirements, setback requirements, drainage requirements, sanitary conditions and fire hazards, and the cost and expense of such action taken by the Association shall be a Neighborhood Common Expense.

22.8. Failure or Refusal of Home Owners to Pay Annual Assessments.

Funds needed for Neighborhood Common Expenses due to the failure or refusal of Home Owners to pay their Annual Assessments levied shall, themselves, be deemed to be Neighborhood Common Expenses and properly the subject of a Neighborhood Assessment.

22.9. Extraordinary Items.

Extraordinary items of expense under this Declaration such as expenses due to casualty losses and other extraordinary circumstances shall be the subject of a Special Assessment.

22.10. Matters of Special Assessments Generally.

Amounts needed for capital improvements, as hereinbefore set forth, or for other purposes or reasons as determined by the Board to be the subject of a Special Assessment which are not inconsistent with the terms of any of the Neighborhood Documents or the Master Declaration must also be approved by a majority vote of the Home Owners at any meeting of members of the Association having a quorum, except that no such approval need be obtained for a Special Assessment for the replacement or repair of a previously existing improvement on the Condominium Property which was destroyed or damaged, it being recognized that the sums needed for such capital expenditure shall be the subject of a Special Assessment.

22.11. Costs of Reserves.

The funds necessary to establish an adequate reserve fund ("Reserves") for periodic maintenance, repair and replacement of the Common Elements and the facilities and improvements thereupon in amounts determined sufficient and appropriate by the Board from time to time shall be a Neighborhood Common Expense. Reserves shall be levied, assessed and/or waived in accordance with the Act. The Reserves shall be deposited in a separate account to provide such funds and reserves. The monies collected by the Association on account of Reserves shall be and shall remain the exclusive property of the Association and no Home Owner shall have any interest, claim or right to such Reserves or any fund composed of same.

Developer as the sole member of the Association has exercised or will exercise the right pursuant to Section 718.112(2)(f)2 of the Act to waive statutory Reserves for the first fiscal year of the Association's operation. Developer intends to cast its votes to waive reserves for the second fiscal year of the Association's operations.

22.12. Miscellaneous Expenses.

Neighborhood Common Expenses shall include the cost of all items of costs or expense pertaining to or for the benefit of the Association or the Common Elements or any part thereof, not herein specifically enumerated and which is determined to be an appropriate item of Neighborhood Common Expense by the Board.

22.13. Property to be Owned or Maintained by the Association.

Notwithstanding the current ownership of any real or personal property by Developer, in the event it is contemplated that such property will be owned or is to be maintained by the Association, then the costs associated by the ownership or maintenance shall be a Neighborhood Common Expense commencing with the recordation of this Declaration.

22.14. Master Association Expenses.

Neighborhood Common Expenses shall also include "Assessments," "Special Assessments" and/or "District Assessments" (as such terms are defined in the Master Declaration) and any other costs and assessments levied by the Master Association against the Condominium Property and the Homes in accordance with the Master Declaration. Each Home Owner is obligated for its proportionate share of such "Assessments," "Special Assessments" and/or "District Assessments" to the Master Association. On behalf of the Master Association, the Association shall collect any amounts due to the Master Association and remit same to the Master Association in accordance with the terms of the Master Declaration.

23. PROVISIONS RELATING TO PROHIBITION OF FURTHER SUBDIVISION

23.1. Subdivision.

Except regarding such rights as may be granted by Developer hereunder, the space within any of the Homes and Common Elements shall not be further subdivided. No time share units may be created in any portion of the Condominium Property. Any instrument, whether a conveyance, mortgage or otherwise, which describes only a portion of the space within any Home shall be deemed to describe the entire Home owned by the person executing such instrument and the interest in the Common Elements appurtenant thereto.

23.2. Incorporation of Section 718.107.

The provisions of Section 718.107 of the Act are specifically incorporated into this

Declaration.

24. PROVISIONS RELATING TO SEVERABILITY

If any provision of this Declaration, any of the other Neighborhood Documents or the Act is held invalid, the validity of the remainder of this Declaration, the Neighborhood Documents or the Act shall not be affected.

25. PROVISIONS RELATING TO INTERPRETATION

25.1. Titles.

Article, Paragraph and subparagraph titles in this Declaration are intended only for convenience and for ease of reference, and in no way do such titles define, limit or in any way affect this Declaration or the meaning or contents of any material contained herein.

25.2. Gender.

Whenever the context so requires, the use of any gender shall be deemed to include all genders, the use of the plural shall include the singular and the singular shall include the plural.

25.3. Member.

As used herein, the term "member" means and refers to any person, natural or corporate, who becomes a member of the Association, whether or not that person actually participates in the Association as a member.

25.4. Rule Against Perpetuities.

In the event any court should hereafter determine any provisions as originally drafted herein in violation of the rule of property known as the "rule against perpetuities" or any other rule of law because of the duration of the period involved, the period specified in this Declaration shall not thereby become invalid, but instead shall be reduced to the maximum period allowed under such rule of law, and for such purpose, "measuring lives" shall be that of the incorporator of the Association.

26. PROVISIONS CONTAINING REMEDIES FOR VIOLATION

Each Home Owner shall be governed by and shall comply with the Act and all of the Neighborhood Documents as such Neighborhood Documents may be amended and supplemented from time to time. Failure to do so shall entitle the Association, any Home Owner or any Institutional Mortgagee holding a mortgage on any portion of the Condominium Property to either sue for injunctive relief, for damages or for both, and such parties shall have all other rights and remedies which may be available at law or in equity. The failure to enforce promptly any of the provisions of the Neighborhood Documents shall not bar their subsequent enforcement. In any proceeding arising because of an alleged failure of a Home Owner to comply with the terms of the Neighborhood Documents, the prevailing party shall be entitled to recover the costs of the

proceeding and Legal Fees. The failure of the Board to object to Home Owners' or other parties' failure to comply with covenants or restrictions contained herein or in any of the other Neighborhood Documents (including the rules and regulations promulgated by the Board) now or hereafter promulgated shall in no event be deemed to be a waiver by the Board or of any other party having an interest therein of its rights to object to same and to seek compliance therewith in accordance with the provisions of the Neighborhood Documents.

In addition to the foregoing, the District shall have the right to enforce, by a proceeding at law or in equity, the provisions contained in the Neighborhood Documents which relate to the maintenance, operation and repair of the Surface Water or Stormwater Management System.

27. PROVISIONS FOR ALTERATIONS OF HOMES BY DEVELOPER

27.1. Developer's Reserved Right.

Developer reserves the right to alter, change or modify the interior design and arrangement of all Homes and to nonmaterially alter the boundaries between the Homes as long as Developer owns the Homes so altered (which alterations in Developer's Homes are hereinafter referred to as the "Alterations").

27.2. Alterations Amendment

Any Alterations which will alter the boundaries of existing Common Elements of the Condominium other than interior walls abutting Homes owned by Developer and the Common Elements therein and not including proposed Common Elements of any Subsequent Phase not then submitted to condominium ownership will first require an amendment to this Declaration in the manner provided in Article 28 hereof.

In the event Alterations do not require an amendment in accordance with the above provisions, then, as long as Developer owns the Homes being affected, an amendment of this Declaration shall be filed by Developer ("Developer's Amendment") in accordance with the provisions of this Paragraph. Such Developer's Amendment need be signed and acknowledged only by Developer and need not be approved by the Association, Home Owners or lienors or mortgagees of the Homes, whether or not such approvals are elsewhere required for an amendment of this Declaration.

28. PROVISIONS FOR AMENDMENTS TO DECLARATION

28.1. General Procedure.

Except as to the Amendment described in Paragraph 27.2 hereof, and the matters described in Paragraphs 28.2, 28.3, 28.4, 28.5, 28.6, 28.7 and 28.8 below, and except when a greater percentage vote is required by this Declaration for a certain action (in which case such greater percentage shall also be required to effect an amendment), this Declaration may be amended at any regular or special meeting of the Home Owners called and held in accordance with the Bylaws, by the affirmative vote of not less than two-thirds (2/3) of the Home Owners; provided that any

amendment shall also be approved or ratified by a majority of the Board as a whole. An amendment to the Declaration shall be evidenced by a certificate executed by the Association and the amendment shall be recorded in accordance with the Act. A true copy of such amendment shall be sent by certified mail by the Association to Developer, for so long as Developer holds any Homes for sale in the ordinary course of business, and to all Listed Mortgagees ("Mailing"). The amendment shall become effective upon its recording amongst the Public Records, but the amendment shall not be recorded until thirty (30) days after the Mailing, unless such thirty (30)-day period is waived in writing by Developer, for so long as Developer holds any Homes for sale in the ordinary course of business, and all Listed Mortgagees.

28.2. Material Alteration.

Except as otherwise provided in this Declaration, no amendment of the Declaration shall change the configuration or size of any Home in any material fashion, materially alter or modify the appurtenances to such Home, change the proportion or percentage by which the Home Owner shares the Neighborhood Common Expenses and owns the Common Surplus and Common Elements or the Home's voting rights in the Association, unless: (i) the record owner of the Home; (ii) all record owners of liens on the Home join in the execution of the amendment; and (iii) all the record owners of all other Homes approve the amendment. Any such amendments shall be evidenced by a certificate joined in and executed by all the Home Owners and all Institutional Mortgagees holding mortgages thereon and shall be recorded in the same manner as provided in Paragraph 28.1; provided, however, no amendment to this Declaration shall change the method of determining Annual Assessments unless approved in writing by the Institutional Mortgagees holding mortgages encumbering two-thirds (2/3) of the Homes encumbered by mortgages held by Institutional Mortgagees.

28.3. Defect, Error or Omission.

Whenever it shall appear to the Board that there is a defect, error or omission in the Declaration, or in other documentation required by law to establish the Condominium, the Association, through its Board, shall immediately call for a special meeting of the Home Owners to consider amending the Declaration or other Neighborhood Documents. Upon the affirmative vote of one-third (1/3) of the Home Owners, with there being more positive votes than negative votes, the Association shall amend the appropriate documents. A true copy of such amendment shall be sent in conformance with the Mailing. The amendment shall become effective upon the recording of the certificate amongst the Public Records, but the certificate shall not be recorded until thirty (30) days after the Mailing, unless such thirty (30)-day period is waived in writing by Developer, for so long as Developer holds any Homes for sale in the ordinary course of business, and all Listed Mortgagees.

28.4. Rights of Developer, the Association, and Institutional Mortgagees.

No amendment shall be passed which shall impair or prejudice the rights or priorities of Developer, for so long as Developer holds any Homes for sale in the ordinary course of business, the Association or any Institutional Mortgagee under this Declaration and the other Neighborhood Documents without the specific written approval of Developer, for so long as Developer holds any Homes for sale in the ordinary course of business, the Association, or any Institutional Mortgagees

affected thereby. In addition, any amendment, which would alter any provision relating to the Surface Water or Stormwater Management System(s), beyond maintenance in its original condition, including the water management portions of the Condominium Property must have the prior written approval of the District, the CDD and/or the Master Association, as applicable.

28.5. Scrivener's Error.

The Association may amend this Declaration and any exhibits hereto, in order to correct a scrivener's error or other defect or omission by the affirmative vote of two-thirds (2/3) of the Board without the consent of the Home Owners provided that such amendment does not materially and adversely affect the rights of Home Owners, lienors or mortgagees. This amendment shall be signed by the President of the Association and a copy of the amendment shall be furnished to the Association and all Listed Mortgagees and sent pursuant to the Mailing as soon after recording thereof amongst the Public Records, as is practicable.

28.6. Amendments Required by Secondary Mortgage Market Institutions.

Notwithstanding anything contained herein to the contrary, Developer may, without the consent of the Home Owners, file any amendment which may be required by an Institutional Mortgagee for the purpose of satisfying its Planned Unit Development criteria or such criteria as may be established by such mortgagee's secondary mortgage market purchasers, including, without limitation, the Federal National Mortgage Association and the Federal Home Loan Mortgage Corporation; provided, however, that any such Developer filed amendments must be in accordance with any applicable rules, regulations and other requirements promulgated by the United States Department of Housing and Urban Development.

28.7. U.S. Housing and Urban Development/U.S. Department of Veterans Affairs Approval.

In the event that the Condominium receives U.S. Department of Housing and Urban Development ("HUD") or the U.S. Department of Veterans Affairs ("VA") project approval, any amendment to this Declaration, the Articles, Bylaws or any other enabling documentation, excluding amendments to add phases, any mergers and consolidations, mortgaging of common area or dissolutions of the Articles, must be approved in writing by HUD or VA as long as Developer owns any Homes in Greenstone at Aberdeen.

28.8. Amendments Regarding Tenants/Leasing Restrictions.

Any amendment to any of the Neighborhood Documents granting the Association or the Board the right to approve or in any manner screen tenants of any Home Owner must first be approved by a majority of the Board and three-fourths (3/4) of all Home Owners (at a duly called meeting of the Home Owners at which a quorum is present). Any amendment to any of the Neighborhood Documents restricting a Home Owner's right to lease his or her Home shall be adopted in accordance with the Act.

28.9. Neighborhood Documents and Master Documents.

The Articles, Bylaws and other Neighborhood Documents shall be amended as provided in such documents. The Master Declaration, Articles of Incorporation of the Master Association and Bylaws of the Master Association shall be amended as provided in the respective Master Documents.

28.10. Form of Amendment.

To the extent required by the Act, as amended from time to time, no provision of this Declaration shall be revised or amended by reference to its title or number only and proposals to amend existing provisions of this Declaration shall contain the full text of the provision to be amended; new words shall be inserted in the text and underlined; and words to be deleted shall be lined through with hyphens; provided, however, if the proposed change is so extensive that this procedure would hinder rather than assist the understanding of the proposed amendment, it is not necessary to use underlining and hyphens as indicated for words added or deleted, but, instead a notation shall be inserted immediately preceding the proposed amendment in substantially the following language: "Substantial Rewording of Declaration. See provision ____ for present text." Notwithstanding anything herein contained to the contrary, however, failure to comply with the above format shall not be deemed a material error or omission in the amendment process and shall not invalidate an otherwise properly promulgated amendment.

29. PROVISIONS SETTING FORTH THE RIGHTS OF DEVELOPER TO SELL HOMES

29.1. Developer's Right to Convey.

Until Developer no longer holds Homes for sale in the ordinary course of business or until turnover of control of the Association to the Home Owners, whichever occurs later, whether by reacquisition or otherwise, Developer shall have the absolute right to sell, convey, transfer, mortgage or encumber in any way any such Home upon any terms and conditions as it shall deem to be in its own best interests. As used herein, the phrase "ordinary course of business" shall mean any method of sale employed by Developer to sell Homes, including, but not limited to, having a sales office, using the services of any broker or advertising Homes for sale.

29.2. Developer's Right to Transact Business.

Until Developer no longer holds Homes for sale in the ordinary course of business or until turnover of control of the Association to the Home Owners, whichever occurs later, Developer reserves and shall have the right to enter into and transact on the Condominium Property and other portions of Greenstone at Aberdeen any business necessary to consummate the sale, lease or encumbrance of Homes including the right to maintain models and a sales and/or leasing office, place signs, employ sales personnel, hold promotional parties, use the Common Elements and show Homes and including the right to carry on construction activities of all types necessary to construct all improvements in Greenstone at Aberdeen pursuant to the plan for development as set forth in Articles 5, 6 and 10 hereof. Any such models, sales and/or leasing office, signs and any other items

pertaining to such sales and/or leasing efforts shall not be considered a part of the Common Elements and shall remain the property of Developer. Developer has reserved the right for itself and any of its affiliates to utilize the models for its other communities located in Aberdeen, as Developer and/or any of Developer's affiliates as developers of its other communities in Aberdeen may so determine, in their sole discretion, until Developer no longer holds Homes for sale or until turnover of control of the Association to the Homeowners, whichever occurs later. As used herein, the phrase "ordinary course of business" shall mean any method of sale employed by Developer to sell Homes, including, but not limited to, having a sales office, using the services of any broker or advertising Homes for sale. Home Owners shall not interfere in any manner whatsoever in the sales process by Developer and/or any of its affiliates, including the carrying of signs or other types of demonstrations on the Condominium Property or any public right of way adjacent to the Condominium Property. Each Home Owner acknowledges that any such activities interfere with the quiet enjoyment of the Condominium by the other Home Owners, are detrimental to the value of the Homes within the Condominium, and interfere with Developer's ability to conduct its business.

29.3. Assignment.

This Article 29 may not be suspended, superseded or modified in any manner by any amendment to the Declaration, unless such amendment is consented to in writing by Developer. The right of use and transaction of business as set forth in this Article 29 may be assigned in writing by Developer in whole or in part.

30. GENERAL PROVISIONS

30.1. Withdrawal Notice and Other Homes.

30.1.1. Rights of Developer. Nothing contained in this Declaration shall be deemed to prohibit Developer from developing any condominium units or other types of residential developments, if approved by the applicable governmental authorities, other than the Homes within the Condominium ("Other Homes"), upon any portion of any Subsequent Phase with respect to which Developer has recorded amongst the Public Records a Withdrawal Notice.

30.1.2. Rights of Home Owners of Other Homes to Use Phase 14 and Easements Created for Access. In the event that Developer constructs Other Homes, the owners of such Other Homes ("Other Home Owners") and their family members, guests, invitees, and lessees may have as an appurtenance to and a covenant running with such Other Homes: (i) the right to use and enjoy any recreational facilities, landscaped areas, walks, drives, parking areas, other facilities and improvements, including, but not limited to, the real property and all improvements which comprise Phase 14, whether or not added to the Condominium, in the same manner and with the same privileges as Home Owners have or may have from time to time; and (ii) a perpetual nonexclusive easement over, across and through the Phase 14 for the use and enjoyment thereof and from and to public ways, including dedicated streets. Home Owners shall have a similar perpetual nonexclusive easement for ingress and egress and access to, over and across the walks and other rights-of-way located upon the portion of the Land covered by a Withdrawal Notice from and to public ways, including dedicated streets and Phase 14 subject to rules and regulations established by the Association governing the use and enjoyment of such easements. The Association shall not establish

any rule or regulation with respect to the use and enjoyment of Phase 14 or the easements created by this Paragraph 30.1.2 which do not apply uniformly to the Home Owners, Other Home Owners and their respective family members, guests, invitees and lessees.

30.1.3. Obligations of Other Homes. In the event that Developer develops Other Homes, the Association shall itemize separately in the annual budget of the Association and all adjustments and revisions thereto, the expenses ("Other Home Expenses") anticipated to be incurred by the Association to administer, operate, maintain, repair and improve Phase 14, including, but not limited to, the cost and expense of any taxes and insurance which can be determined as applicable solely to Phase 14. The Other Home Expenses shall be assessed among all existing Homes and the "Other Homes Subject to Neighborhood Assessment" (as hereinafter defined). Each Home's share of the Other Home Expenses shall be the product of the multiplication of the Other Home Expenses multiplied by a fraction, the numerator of which is one (1) and the denominator of which is the "Total Homes" (as hereinafter defined). Each Other Home Subject to Neighborhood Assessment shall also be responsible for its proportionate share of any expense with respect solely to Phase 14 which would be subject to a Special Assessment against Homes. "Other Homes Subject to Neighborhood Assessment" shall mean the total number of Other Homes developed from time to time on any portion of the Land originally intended to be a Subsequent Phase with respect to which Developer has recorded amongst the Public Records a Withdrawal Notice and to which Developer has granted the right to use the improvements located upon Phase 14, which shall become subject to assessment as provided in Paragraph 30.1 upon the recording amongst the Public Records of a declaration of condominium submitting such Other Homes to the condominium form of ownership. "Total Homes" as used herein shall mean the sum of the number of Homes within the Condominium and the number of Other Homes Subject to Neighborhood Assessment as determined from time to time. In the event of condemnation of any Other Homes Subject to Neighborhood Assessment, assessments against such Other Homes Subject to Neighborhood Assessment shall be reduced or eliminated on the same basis as Assessments shall be reduced or eliminated with respect to Homes.

30.1.4. Liens upon Other Homes. There shall be a charge on and continuing lien upon all Other Homes Subject to Neighborhood Assessment against which assessment is made as provided in Paragraph 30.1.3 which shall be subject to all provisions herein to which Homes are subject, including, but not limited to, the rights of foreclosure of Other Homes Subject to Neighborhood Assessment and such right shall be set forth in the documents establishing the Other Homes.

30.1.5. Conflict with Other Provisions. The matters set forth in Paragraphs 30.1.2, 30.1.3 and 30.1.4 shall only become applicable if, as and when Developer develops Other Homes, and, in such event, shall control in the event of any conflict between the terms and provisions of such Paragraphs 30.1.2, 30.1.3 and 30.1.4 and the terms and provisions of any other Paragraphs in this Declaration. Amendment of this Article 30 shall require, in addition to any votes or approvals elsewhere required, the written consent of Developer, for so long as Developer owns any Homes for sale in the ordinary course of business.

30.1.6. Merger. In the event Developer develops Other Homes which are submitted to the condominium form of ownership, the Association may merge the condominiums operated by the Association by calling a special meeting for such purpose, obtaining the affirmative vote of seventy-five percent (75%) of the owners in each such condominium, obtaining the approval of all

record owners of liens, and upon the recording of new or amended Articles of Incorporation, Declarations, and Bylaws.

30.2. Multicondominium.

In the event there are Other Homes, as described in Paragraph 30.1 hereinabove, which are units in a condominium or condominiums operated by the Association ("Multicondominium"), then in addition to the provisions of Paragraph 30.1, the following provisions shall also apply.

The assets, liabilities, common surplus and liability for the Common Expenses of the Association which are not Common Expenses attributable to a particular condominium or condominiums ("Association Expenses") shall be equal as to each condominium unit operated by the Association. The Assessment for Association Expenses as to each condominium shall be determined by dividing the Association Expenses by the total number of condominium units operated by the Association. As to each condominium, this amount shall be multiplied by the number of units in the condominium, which amount shall be added to the common expenses of the condominium to be levied and assessed against the unit owners thereof in accordance with the declaration of condominium for that condominium. The share of each Other Home Owner in a Multicondominium in the Common Surplus of the Association shall be determined in the same manner.

Developer currently has no plans to have Other Home Owners in any such Multicondominium share common elements, other than the easement provided in subparagraph 30.1.2 hereinabove, or to add any property to be owned by the Association.

In the event Developer creates a Multicondominium, each Multicondominium unit shall have appurtenant thereto one (1) vote in the Association, which shall be exercised personally by the unit owner.

30.3. Severability.

Invalidation of any one of these covenants or restrictions or of any of the terms and conditions herein contained shall in no way affect any other provisions which shall remain in full force and effect.

30.4. Rights of Mortgagees.

30.4.1. Right to Notice. The Association shall make available for inspection upon request, during normal business hours or under reasonable circumstances, the Neighborhood Documents and the books, records and financial statements of the Association to Home Owners and the holders, insurers or guarantors of any first mortgages encumbering Homes. In addition, evidence of insurance shall be issued to each Home Owner and mortgagee holding a mortgage encumbering a Home upon written request to the Association. A mortgagee shall be entitled to receive timely written notice of any proposed action that requires the consent of a specified percentage of mortgagees. To be entitled to receive notices under this Section 30.4.1, the mortgagee (or mortgage insurer or guarantor) must send a written request to the Association stating both its name and address

and the address of the Home on which it has (or insures or guaranties) the mortgage.

30.4.2. Rights of Listed Mortgagee. Upon written request to the Association identifying the name and address of the Listed Mortgagee of a mortgage encumbering a Home and the legal description of such Home, the Association shall provide such Listed Mortgagee with timely written notice of the following:

30.4.2.1. Any condemnation, loss or casualty loss which affects any material portion of the Condominium or any Home encumbered by a first mortgage held, insured or guaranteed by such Listed Mortgagee;

30.4.2.2. Any lapse, cancellation or material modification of any insurance policy or fidelity bond maintained by the Association;

30.4.2.3. Any proposed action which would require the consent of mortgagees holding a mortgage encumbering a Home; and

30.4.2.4. Any failure by a Home Owner owning a Home encumbered by a mortgage held, insured or guaranteed by such Listed Mortgagee to perform his or her obligations under the Neighborhood Documents, including, but not limited to, any delinquency in the payment of Annual Assessments or Special Assessments, or any other charge owed to the Association by said Home Owner where such failure or delinquency has continued for a period of sixty (60) days.

30.4.3. Right of Listed Mortgagee to Receive Financial Statement. Any Listed Mortgagee shall, upon written request made to the Association, be entitled free of charge to financial statements from the Association for the prior fiscal year and the same shall be furnished within a reasonable time following such request.

30.4.4. Right to Cover Cost. Any Listed Mortgagee shall have the right, but not the obligation, and at its sole option, to pay any of the Assessments which are in default and which may or have become a charge against any Home. Further, any Listed Mortgagees shall have the right, but not the obligation, and at its sole option, to pay insurance premiums or fidelity bond premiums or any New Total Tax on behalf of the Association where, in regard to insurance premiums, the premiums are overdue and where lapses in policies may or have occurred or, in regard to New Total Taxes, where such tax is in default and which may or has become a charge against the Condominium Property. Any Listed Mortgagees paying insurance premiums or any New Total Tax on behalf of the Association as set forth above shall be entitled to immediate reimbursement from the Association plus any costs of collection, including, but not limited to, Legal Fees.

30.5. Developer Approval of Association Actions.

Notwithstanding anything in this Declaration to the contrary, while Developer holds Homes for sale or lease in the ordinary course of business, none of the following actions may be taken without approval in writing by Developer:

- (i) Assessment of Developer as a Home Owner for capital improvements; and

(ii) Any action by the Association that would be detrimental to the sale or leasing of Homes by Developer.

The determination as to what actions would be detrimental or what constitutes capital improvements shall be in the sole discretion of Developer; provided, however, that an increase in assessments for Neighborhood Common Expenses without discrimination against Developer shall not be deemed to be detrimental to the sale or lease of Homes.

30.6. Notices.

Any notice or other communication required or permitted to be given or delivered hereunder shall be deemed properly given and delivered upon the mailing thereof by United States mail, postage prepaid, to: (i) any Home Owner, at the address of the person whose name appears as the Home Owner on the records of the Association at the time of such mailing and, in the absence of any specific address, at the address of the Home owned by such Home Owner; (ii) the Association, certified mail, return receipt requested, at 9456 Philips Highway, Suite 1, Jacksonville, FL 32256, or such other address as the Association shall hereinafter notify Developer and the Home Owners of in writing; and (iii) Developer, certified mail, return receipt requested, at 9456 Philips Highway, Suite 1, Jacksonville, FL 32256, Attn: Division President, with a separate copy to 9456 Philips Highway, Suite 1, Jacksonville, FL 32256, Attn: Chief Financial Officer, or such other address or addresses as Developer shall hereinafter notify the Association of in writing, any such notice to the Association of a change in Developer's address being deemed notice to the Home. Upon request of a Home Owner the Association shall furnish to such Home Owner the then current address for Developer as reflected by the Association records.

30.7. No Time-Share Estates.

Pursuant to the requirements of Section 718.403(2)(f) of the Act, it is hereby specified that no time share estates will be created with respect to Homes in any Phase.

30.8. Assignment of Developer's Rights.

Developer shall have the right to assign, in whole or in part, any of its rights granted under this Declaration. No Home Owner or other purchaser of a portion of the Land shall, solely by the purchase, be deemed a successor or assignee of any rights granted to Developer under this Declaration, unless such purchaser is specifically designated as such in an instrument executed by Developer

30.9. Lease.

A lessee of a Home shall by execution of a lease, be bound by all applicable terms and provisions of this Declaration and the Master Documents and be deemed to, accept his or her leasehold estate subject to this Declaration and the Master Documents, agree to conform and comply with all provisions contained therein and allow the lessor and the Association to fulfill all obligations imposed pursuant thereto. All leases must be in writing, and copies of the lease agreement and any

amendments thereto shall be delivered to the Association upon execution.

30.10. Documents.

Any person reading this Declaration is hereby put on notice that the Condominium is part of Aberdeen and the Aberdeen Community and, as such, is subject to, among other covenants and restrictions, the Master Documents, as such documents may be amended from time to time. These documents and all amendments thereto are superior to this Declaration and should be read in conjunction with this Declaration and other Neighborhood Documents.

30.11. Security.

The Association may, but shall not be obligated to, maintain or support certain activities within the Condominium designed to make the Condominium safer than it otherwise might be. Developer shall not in any way or manner be held liable or responsible for any violation of this Declaration by any person other than Developer. Additionally, NEITHER DEVELOPER, DECLARANTS, THE MASTER ASSOCIATION, THE CDD NOR THE ASSOCIATION MAKE ANY REPRESENTATIONS WHATSOEVER AS TO THE SECURITY OF THE PREMISES OR THE EFFECTIVENESS OF ANY MONITORING SYSTEM OR SECURITY SERVICE, IF ANY. ALL HOME OWNERS AGREE TO HOLD DEVELOPER, DECLARANTS, THE MASTER ASSOCIATION, THE CDD AND THE ASSOCIATION HARMLESS FROM ANY LOSS OR CLAIM ARISING FROM THE OCCURRENCE OF ANY CRIME OR OTHER ACT. NEITHER THE ASSOCIATION, DECLARANTS, THE MASTER ASSOCIATION, THE CDD, DEVELOPER, ANY SUCCESSOR DECLARANTS, NOR ANY SUCCESSOR DEVELOPER SHALL IN ANY WAY BE CONSIDERED INSURERS OR GUARANTORS OF SECURITY WITHIN THE CONDOMINIUM. NEITHER THE ASSOCIATION, DECLARANTS, THE MASTER ASSOCIATION, THE CDD, DEVELOPER, ANY SUCCESSOR DECLARANTS, NOR ANY SUCCESSOR DEVELOPER SHALL BE HELD LIABLE FOR ANY LOSS OR DAMAGE BY REASON OR FAILURE TO PROVIDE ADEQUATE SECURITY OR INEFFECTIVENESS OF SECURITY MEASURES UNDERTAKEN, IF ANY. ALL HOME OWNERS AND OCCUPANTS OF ANY HOME, AND TENANTS, GUESTS AND INVITEES OF A HOME OWNER, ACKNOWLEDGE THAT THE ASSOCIATION AND ITS BOARD, THE MASTER ASSOCIATION AND ITS BOARD, THE CDD AND ITS BOARD, DEVELOPER, DECLARANTS, ANY SUCCESSOR DECLARANTS, OR ANY SUCCESSOR DEVELOPER DO NOT REPRESENT OR WARRANT THAT ANY FIRE PROTECTION SYSTEM, BURGLAR ALARM SYSTEM OR OTHER SECURITY SYSTEM, IF ANY, DESIGNATED BY OR INSTALLED ACCORDING TO GUIDELINES ESTABLISHED BY DEVELOPER, THE CDD, DECLARANTS, THE MASTER ASSOCIATION, OR THE ASSOCIATION MAY NOT BE COMPROMISED OR CIRCUMVENTED, THAT ANY FIRE PROTECTION OR BURGLAR ALARM SYSTEMS OR OTHER SECURITY SYSTEMS OR OTHER SECURITY SYSTEMS WILL IN ALL CASES PROVIDE THE DETECTION OR PROTECTION FOR WHICH THE SYSTEM IS DESIGNED OR INTENDED. EACH HOME OWNER AND OCCUPANT OF ANY HOME AND EACH TENANT, GUEST AND INVITEE OF A HOME OWNER, ACKNOWLEDGES AND UNDERSTANDS THAT THE ASSOCIATION AND ITS BOARD, THE MASTER ASSOCIATION AND ITS BOARD, THE CDD AND ITS BOARD, DECLARANTS AND ANY SUCCESSOR DECLARANTS, DEVELOPER, OR ANY

SUCCESSOR DEVELOPER ARE NOT INSURERS AND THAT EACH HOME OWNER AND OCCUPANT OF ANY HOME AND EACH TENANT, GUEST AND INVITEE OF A HOME OWNER ASSUMES ALL RISKS FOR LOSS OR DAMAGE TO PERSONS, TO HOMES AND TO THE CONTENTS OF HOMES AND FURTHER ACKNOWLEDGES THAT THE ASSOCIATION AND ITS BOARD, THE MASTER ASSOCIATION AND ITS BOARD, THE CDD AND ITS BOARD, DECLARANTS AND ANY SUCCESSOR DECLARANTS, DEVELOPER, OR ANY SUCCESSOR DEVELOPER HAVE MADE NO REPRESENTATIONS OR WARRANTIES NOR HAS ANY HOME OWNER OR OCCUPANT OF ANY HOME, OR ANY TENANT, GUEST OR INVITEE OF A HOME OWNER RELIED UPON ANY REPRESENTATIONS OR WARRANTIES, EXPRESSED OR IMPLIED, INCLUDING ANY WARRANTY OF MERCHANTABILITY OR FITNESS FOR ANY PARTICULAR PURPOSE, RELATIVE TO ANY FIRE AND/OR BURGLAR ALARM SYSTEMS OR OTHER SECURITY SYSTEMS RECOMMENDED OR INSTALLED, IF ANY, OR ANY SECURITY MEASURES UNDERTAKEN WITHIN THE CONDOMINIUM, IF ANY.

31. PROVISIONS RELATING TO TERMINATION

The Condominium may be terminated in the following manner:

31.1. Agreement.

The Condominium may be terminated at any time by written agreement of the Home Owners of at least three fourths (3/4) of the Homes and the Lead Mortgagee.

31.2. Certificate of Termination; Termination Trustee.

The termination of the Condominium shall be evidenced by a Certificate of Termination, executed by the President or Vice President of the Association with the formalities of a deed, and certifying to the facts effecting the termination. The certificate also shall include the name and address of a Florida financial institution with trust powers, or a licensed Florida attorney, designated by the Association as Termination Trustee. The certificate shall be signed by the Trustee indicating willingness to serve in that capacity. Termination of the Condominium occurs when a Certificate of Termination meeting the requirements of this Section is recorded in the Public Records of the County. The recording of the Certificate of Termination automatically divests the Association and all Home Owners of legal title and vests legal title to all real and personal property formerly the Association Property in the Termination Trustee named in the Certificate of Termination without need for further conveyance. Beneficial title to the Property is owned by the former Home Owners as tenants in common in the same undivided shares each Home Owner previously owned in the Common Elements. On termination, each lien encumbering a Home shall be transferred automatically to the equitable share in the Property attributable to the Home encumbered by the lien with the same priority. Termination incident to a merger of the Condominium with another under Section 30.1.6 above shall not require the designation of a Termination Trustee.

31.3. Wind-up of Association Affairs.

The termination of the Condominium does not, by itself, terminate the Association.

The former Home Owners and their successors and assigns shall continue to be members of the Association, and the members of the Board of Directors and the officers of the Association shall continue to have the powers granted in this Declaration, the Articles of Incorporation, and Bylaws for the purpose of winding up the affairs of the Association in accordance with this Section.

31.4. Notice to Division

When the Board intends to terminate or merge the Condominium, or dissolve or merge the Association, the Board shall so notify the Division of Florida Land Sales, Condominiums and Mobile Homes ("Division") before taking any action to terminate or merge the Condominium or the Association. Upon recordation of the Certificate of Termination in the Public Records, the Association shall, within thirty (30) business days, notify the Division of the termination. Such notice shall include the date the Certificate of Termination was recorded, the County, and the Official Records book and page number where recorded, together with a copy of the recorded Certificate of Termination, certified by the Clerk of Courts of the County.

[SIGNATURES APPEAR ON THE FOLLOWING PAGES]

IN WITNESS WHEREOF, Developer has caused these presents to be duly executed this 18th day of July, 2007.

WITNESSES:

D.R. HORTON, INC.-JACKSONVILLE, a Delaware corporation

Linnette C. Knox
Signature

Signature

Linnette C. Knox
Printed Name

Printed Name

Anke Maria Lehman
Signature

Signature

Anke Maria Lehman
Printed Name

Printed Name

By: [Signature]

Philip A. Fremento, Vice President

[Initials]

(CORPORATE SEAL)

STATE OF FLORIDA
COUNTY OF DUVAL

The foregoing instrument was acknowledged before me this 18th day of July, 2007, by Philip A. Fremento, the Vice President of D.R. HORTON, INC.-JACKSONVILLE, a Delaware corporation, on behalf of the corporation, who is personally known to me, who affixed thereto the seal of the corporation.

Linnette C. Knox
Notary Public

Notary Public

My Commission Expires:



EXHIBIT A
TO
DECLARATION OF CONDOMINIUM
OF
GREENSTONE AT ABERDEEN, A CONDOMINIUM

Legal Description of the Land

GREENSTONE AT ABERDEEN, A CONDOMINIUM
ST. JOHNS COUNTY, FLORIDA
(PROPOSED)

LEGAL DESCRIPTION: GREENSTONE AT ABERDEEN, A CONDOMINIUM

A TRACT OF LAND BEING A PORTION OF THOSE CERTAIN PROPERTIES AS DESCRIBED IN OFFICIAL RECORDS BOOK 2592, PAGE 1106 AND OFFICIAL RECORDS BOOK 2646, PAGE 980, ALL OF THE PUBLIC RECORDS OF ST. JOHNS COUNTY, FLORIDA AND LYING WITHIN SECTION 9, TOWNSHIP 5 SOUTH, RANGE 27 EAST, ST. JOHNS COUNTY, FLORIDA AND BEING MORE PARTICULARLY DESCRIBED AS FOLLOWS:

COMMENCE AT THE NORTHEAST CORNER OF AFORESAID SECTION 9, FOR A POINT OF REFERENCE, THENCE S89°32'54"W, ALONG THE NORTHERLY LINE OF SAID SECTION 9, FOR 315.00 FEET TO THE POINT OF INTERSECTION WITH THE SOUTHERLY RIGHT-OF-WAY LINE OF ABERDEEN BOULEVARD (COUNTY ROAD NO. 244, A 130-FOOT RIGHT-OF-WAY, AS IT IS NOW ESTABLISHED), ACCORDING TO THE PLAT OF COUNTY ROAD 244 WEST, AS RECORDED IN MAP BOOK 59, PAGES 51 THROUGH 67 OF THE PUBLIC RECORDS OF ST. JOHNS COUNTY, FLORIDA; THENCE S52°17'18"W, ALONG SAID SOUTHERLY RIGHT-OF-WAY LINE, FOR 520.10 FEET TO THE POINT OF BEGINNING;

THENCE LEAVING SAID SOUTHERLY RIGHT-OF-WAY LINE, S37°42'42"E, FOR 85.96 FEET; THENCE S66°59'06"E, FOR 46.55 FEET TO THE POINT OF CURVATURE OF A CURVE CONCAVE TO THE SOUTHWEST; THENCE SOUTHEASTERLY ALONG THE ARC OF SAID CURVE, HAVING A RADIUS OF 160.00 FEET, A CENTRAL ANGLE OF 30°48'12", AN ARC LENGTH OF 86.02 FEET AND A CHORD BEARING S51°35'00"E, FOR 84.99 FEET TO THE POINT OF TANGENCY; THENCE S36°10'54"E, FOR 109.29 FEET; THENCE S38°32'51"E, FOR 160.48 FEET TO THE POINT OF CURVATURE OF A CURVE CONCAVE TO THE SOUTHWEST; THENCE SOUTHEASTERLY ALONG THE ARC OF SAID CURVE, HAVING A RADIUS OF 84.57 FEET, A CENTRAL ANGLE OF 61°03'35", AN ARC LENGTH OF 90.13 FEET AND A CHORD BEARING S08°01'04"E, FOR 85.92 FEET; THENCE S37°42'42"E, FOR 155.20 FEET; THENCE S39°26'02"W, FOR 121.77 FEET; THENCE S12°57'26"W, FOR 412.96 FEET; THENCE S55°57'13"W, FOR 1002.50 FEET; THENCE N04°58'41"E, FOR 1319.72 FEET TO THE POINT OF INTERSECTION WITH AFORESAID SOUTHERLY RIGHT-OF-WAY LINE, SAID POINT ALSO BEING THE POINT OF INTERSECTION WITH A CURVE CONCAVE TO THE NORTHWEST; THENCE ALONG SAID SOUTHERLY RIGHT-OF-WAY LINE, THE FOLLOWING TWO (2) COURSES; (1) THENCE NORTHEASTERLY ALONG THE ARC OF SAID CURVE, HAVING A RADIUS OF 1115.00 FEET, A CENTRAL ANGLE OF 14°44'02", AN ARC LENGTH OF 286.73 FEET AND A CHORD BEARING N59°39'19"E, FOR 285.94 FEET TO THE POINT OF TANGENCY; (2) THENCE N52°17'18"E, FOR 260.20 FEET TO THE POINT OF BEGINNING AND CONTAINING 21.754 ACRES, MORE OR LESS.

GENERAL NOTES:

- 1) BEARINGS ARE BASED ON U.S. STATE PLANE NAD 1983, FLORIDA EAST ZONE, 0901, WITH THE BEARING OF S89°32'54"W ON THE NORTHERLY LINE OF SECTION 9, TOWNSHIP 5 SOUTH, RANGE 27 EAST.

July 12 2007
M:\Survey\7748\060\095\Plot\GREENSTONE.dwg

OVERALL LEGAL DESCRIPTION - EXHIBIT A

King
ENGINEERING ASSOCIATES, INC.
LB#2610
6500 Bowden Road
Suite 290
Jacksonville, FL 32216
Phone 904 636-6755
Fax 904 636-9533

EXHIBIT B
DECLARATION OF CONDOMINIUM
OF
GREENSTONE AT ABERDEEN, A CONDOMINIUM

Initial Phase Survey


Exhibit B-10

GREENSTONE AT ABERDEEN, A CONDOMINIUM - PHASE 10

SECTION 9, TOWNSHIP 5 SOUTH, RANGE 27 EAST, ST. JOHNS COUNTY, FLORIDA
MAP SHOWING SURVEY OF PHASE 10

SURVEYOR'S CERTIFICATE

THIS CERTIFICATION MADE THIS 17TH DAY OF JULY, 2007, BY THE UNDERSIGNED FIRM IS MADE PURSUANT TO THE PROVISIONS OF SECTION 718.104 (4)(E) OF THE FLORIDA STATUTES, AS AMENDED, AND IS A CERTIFICATION THAT THE FOLLOWING 21 SHEETS ARE AN ACCURATE REPRESENTATION OF THE LAND AND IMPROVEMENTS DESCRIBED THEREON; AND THAT THE CONSTRUCTION OF SAID IMPROVEMENTS IS SUBSTANTIALLY COMPLETE SO THAT SUCH MATERIAL, TOGETHER WITH THE PROVISIONS OF THE DECLARATION OF CONDOMINIUM OF GREENSTONE AT ABERDEEN, A CONDOMINIUM, DESCRIBING THE CONDOMINIUM PROPERTY IS AN ACCURATE REPRESENTATION OF THE LOCATION AND DIMENSIONS OF THE IMPROVEMENTS AND THAT IDENTIFICATION, LOCATION AND DIMENSIONS OF THE COMMON ELEMENTS AND OF EACH HOME CAN BE DETERMINED FROM THESE MATERIALS.

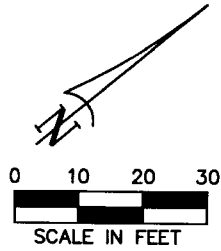


KEITH J. BOUFFARD, PLS
FLORIDA PROFESSIONAL SURVEYOR AND MAPPER
REGISTRATION # LS 5172

GREENSTONE AT ABERDEEN, A CONDOMINIUM - PHASE 10

SECTION 9, TOWNSHIP 5 SOUTH, RANGE 27 EAST, ST. JOHNS COUNTY, FLORIDA

MAP SHOWING SURVEY OF PHASE 10

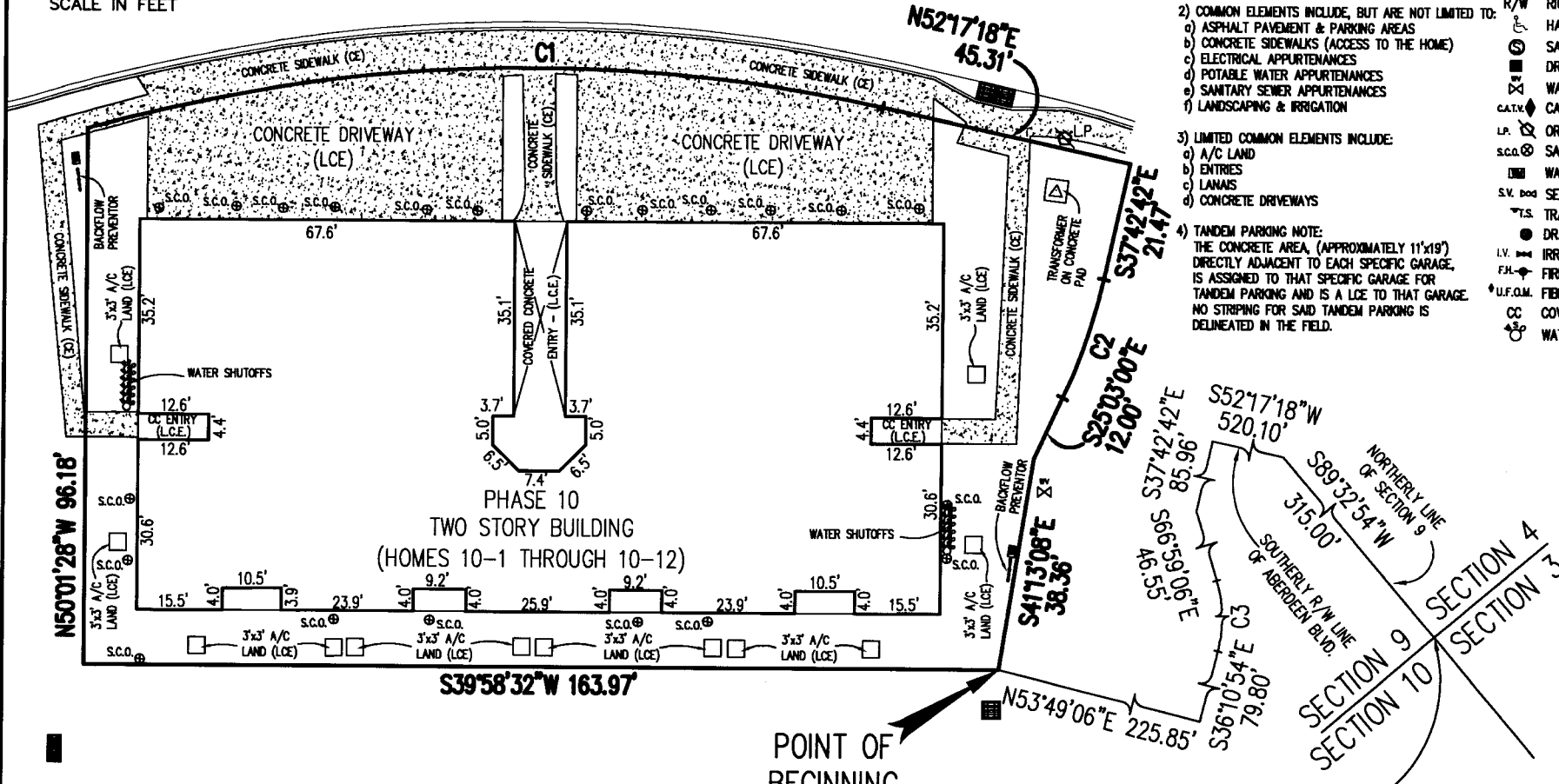


GENERAL NOTES:

- BEARINGS ARE BASED ON U.S. STATE PLANE NAD 1983, FLORIDA EAST ZONE, 0901, WITH THE BEARING OF S89°32'54"W ON THE NORTHERLY LINE OF SECTION 9, TOWNSHIP 5 SOUTH, RANGE 27 EAST.
- COMMON ELEMENTS INCLUDE, BUT ARE NOT LIMITED TO:
 - ASPHALT PAVEMENT & PARKING AREAS
 - CONCRETE SIDEWALKS (ACCESS TO THE HOME)
 - ELECTRICAL APPURTENANCES
 - POTABLE WATER APPURTENANCES
 - SANITARY SEWER APPURTENANCES
 - LANDSCAPING & IRRIGATION
- LIMITED COMMON ELEMENTS INCLUDE:
 - A/C LAND
 - ENTRIES
 - LANNAIS
 - CONCRETE DRIVEWAYS
- TANDEM PARKING NOTE:
THE CONCRETE AREA, (APPROXIMATELY 11'x19') DIRECTLY ADJACENT TO EACH SPECIFIC GARAGE, IS ASSIGNED TO THAT SPECIFIC GARAGE FOR TANDEM PARKING AND IS A LCE TO THAT GARAGE. NO STRIPING FOR SAID TANDEM PARKING IS DELINEATED IN THE FIELD.

LEGEND

- CC COVERED CONCRETE
- (CE) COMMON ELEMENT
- (LCE) LIMITED COMMON ELEMENT
- O.R. OFFICIAL RECORDS BOOK
- PG. PAGE
- R/W RIGHT-OF-WAY
- ♿ HANDICAPPED PARKING SPACE
- ⊕ SANITARY SEWER MANHOLE
- ⊕ DRAIN CATCH BASIN
- ⊕ WATER VALVE
- C.A.T.V. CABLE TELEVISION
- L.P. ORNAMENTAL LIGHT
- S.C.O. SANITARY SEWER CLEANOUT
- ⊕ WATER METER
- S.V. DOG SEWER VALVE
- T.S. TRAFFIC SIGN
- ⊕ DRAINAGE MANHOLE
- I.V. IRRIGATION VALVE
- F.H. FIRE HYDRANT
- ⊕ U.F.O.M. FIBER OPTIC SIGN
- CC COVERED CONCRETE
- ⊕ WATER SHUTOFF



POINT OF BEGINNING PHASE 10

AS-BUILT

POINT OF REFERENCE
(NORTHEAST CORNER OF SECTION 9)

C1	C2	C3
R=291.50'	R=102.00'	R=160.00'
Δ=28°17'28"	Δ=12°39'42"	Δ=30°48'12"
A=143.94'	A=22.54'	A=86.02'
C=142.48'	C=22.49'	C=84.99'
CB=N38°08'34"E	CB=S31°22'51"E	CB=S51°35'00"E

DATE OF SURVEY:	07/13/2007
FIELD BOOK:	J130
DRAWN BY:	T.L.
CHECKED:	K.J.B.
QC:	K.J.B.

King ENGINEERING ASSOCIATES, INC.
 LB#2610
 6500 Bowden Road
 Suite 290
 Jacksonville, FL 32216
 Phone 904 636-6755
 Fax 904 636-9533

GREENSTONE AT ABERDEEN, A CONDOMINIUM - PHASE 10

SECTION 9, TOWNSHIP 5 SOUTH, RANGE 27 EAST, ST. JOHNS COUNTY, FLORIDA

LEGAL DESCRIPTION: PHASE 10

A TRACT OF LAND BEING A PORTION OF THOSE CERTAIN PROPERTIES AS DESCRIBED IN OFFICIAL RECORDS BOOK 2592, PAGE 1106 AND OFFICIAL RECORDS BOOK 2646, PAGE 980, ALL OF THE PUBLIC RECORDS OF ST. JOHNS COUNTY, FLORIDA AND LYING WITHIN SECTION 9, TOWNSHIP 5 SOUTH, RANGE 27 EAST, ST. JOHNS COUNTY, FLORIDA AND BEING MORE PARTICULARLY DESCRIBED AS FOLLOWS:

COMMENCE AT THE NORTHEAST CORNER OF AFORESAID SECTION 9, FOR A POINT OF REFERENCE, THENCE S89°32'54"W, ALONG THE NORTHERLY LINE OF SAID SECTION 9, FOR 315.00 FEET TO THE POINT OF INTERSECTION WITH THE SOUTHERLY RIGHT-OF-WAY LINE OF ABERDEEN BOULEVARD (COUNTY ROAD NO. 244, A 130-FOOT RIGHT-OF-WAY, AS IT IS NOW ESTABLISHED), ACCORDING TO THE PLAT OF COUNTY ROAD 244 WEST, AS RECORDED IN MAP BOOK 59, PAGES 51 THROUGH 67 OF THE PUBLIC RECORDS OF ST. JOHNS COUNTY, FLORIDA; THENCE S52°17'18"W, ALONG SAID SOUTHERLY RIGHT-OF-WAY LINE, FOR 520.10 FEET; THENCE LEAVING SAID SOUTHERLY RIGHT-OF-WAY LINE, S37°42'42"E, FOR 85.96 FEET; THENCE S66°59'06"E, FOR 46.55 FEET TO THE POINT OF CURVATURE OF A CURVE CONCAVE TO THE SOUTHWEST; THENCE SOUTHEASTERLY ALONG THE ARC OF SAID CURVE, HAVING A RADIUS OF 160.00 FEET, A CENTRAL ANGLE OF 30°48'12", AN ARC LENGTH OF 86.02 FEET AND A CHORD BEARING S51°35'00"E, FOR 84.99 FEET TO THE POINT OF TANGENCY; THENCE S36°10'54"E, FOR 79.80 FEET; THENCE S53°49'06"W, FOR 225.85 FEET TO THE POINT OF BEGINNING;

THENCE S39°58'32"W, FOR 163.97 FEET; THENCE N50°01'28"W, FOR 96.18 FEET TO THE POINT OF INTERSECTION WITH A CURVE CONCAVE TO THE SOUTHEAST; THENCE NORTHEASTERLY ALONG THE ARC OF SAID CURVE, HAVING A RADIUS OF 291.50 FEET, A CENTRAL ANGLE OF 28°17'28", AN ARC LENGTH OF 143.94 FEET AND A CHORD BEARING N38°08'34"E, FOR 142.48 FEET TO THE POINT OF TANGENCY; THENCE N52°17'18"E, FOR 45.31 FEET; THENCE S37°42'42"E, FOR 21.47 FEET TO THE POINT OF CURVATURE OF A CURVE CONCAVE TO THE SOUTHWEST; THENCE SOUTHEASTERLY ALONG THE ARC OF SAID CURVE, HAVING A RADIUS OF 102.00 FEET, A CENTRAL ANGLE OF 12°39'42", AN ARC LENGTH OF 22.54 FEET AND A CHORD BEARING S31°22'51"E, FOR 22.49 FEET TO THE POINT OF TANGENCY; THENCE S25°03'00"E, FOR 12.00 FEET; THENCE S41°13'08"E, FOR 38.36 FEET TO THE POINT OF BEGINNING.

July 17 2007

M:\Survey\7748\060\095\Plat\PHASE 10.dwg

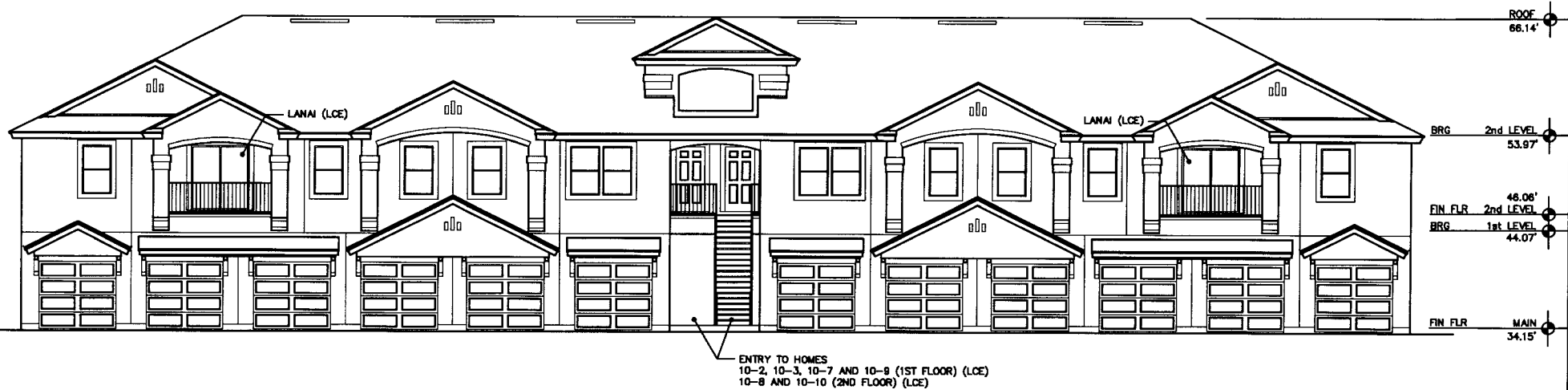
EXHIBIT B-10

King
ENGINEERING ASSOCIATES, INC.
SHEET 3 OF 22

LB#2610
6500 Bowden Road
Suite 290
Jacksonville, FL 32216
Phone 904 636-6755
Fax 904 636-9533

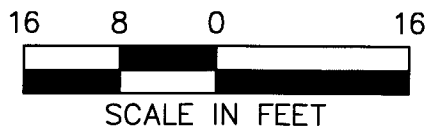
GREENSTONE AT ABERDEEN, A CONDOMINIUM - PHASE 10

SECTION 9, TOWNSHIP 5 SOUTH, RANGE 27 EAST, ST. JOHNS COUNTY, FLORIDA
 MAP SHOWING FRONT ELEVATION OF PHASE 10



AS-BUILT

DATE OF SURVEY:	07/13/2007
FIELD BOOK:	J130
DRAWN BY:	T.J.
CHECKED:	K.J.B.
QC:	K.J.B.



LEGEND
 (CE) COMMON ELEMENT
 (LCE) LIMITED COMMON ELEMENT

July 17 2007

M: \Survey\7748\080\085\Plat\PHASE 10.dwg

FRONT BUILDING ELEVATION - PHASE 10

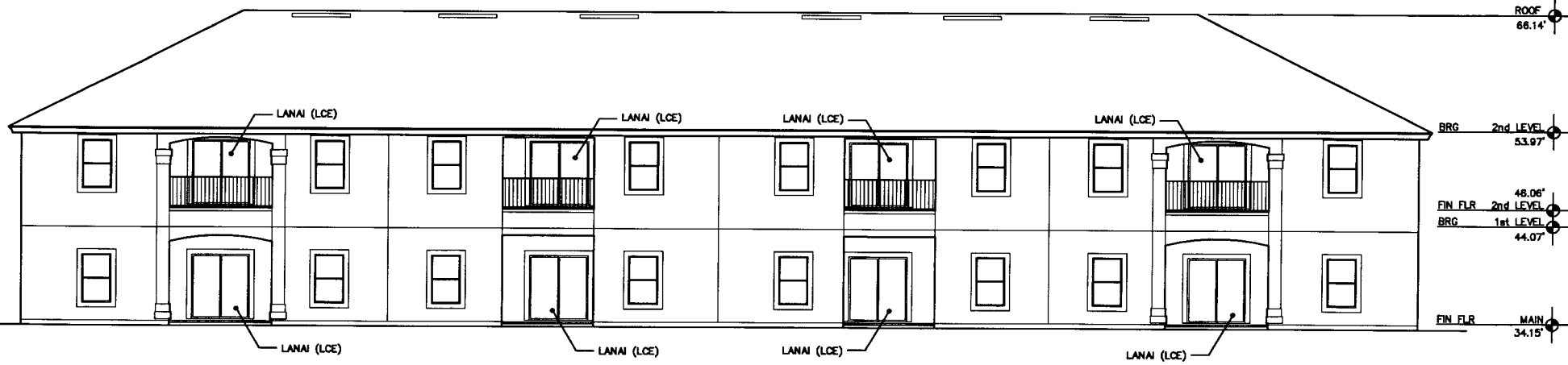
King
 ENGINEERING ASSOCIATES, INC.
 LB#2610
 6500 Bowden Road
 Suite 290
 Jacksonville, FL 32216
 Phone 904 636-6755
 Fax 904 636-9533

SHEET 4 OF 22

GREENSTONE AT ABERDEEN, A CONDOMINIUM - PHASE 10

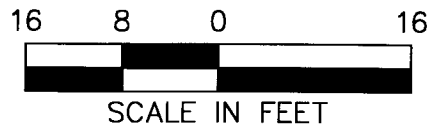
SECTION 9, TOWNSHIP 5 SOUTH, RANGE 27 EAST, ST. JOHNS COUNTY, FLORIDA
 MAP SHOWING REAR ELEVATION OF PHASE 10

OR BK 2954 PG 950



AS-BUILT

DATE OF SURVEY:	07/13/2007
FIELD BOOK:	J130
DRAWN BY:	T.I.
CHECKED:	K.J.B.
QC:	K.J.B.



LEGEND
 (CE) COMMON ELEMENT
 (LCE) LIMITED COMMON ELEMENT

July 17 2007

M: \Survey\7748\060\095\Plat\PHASE 10.dwg

REAR BUILDING ELEVATION - PHASE 10

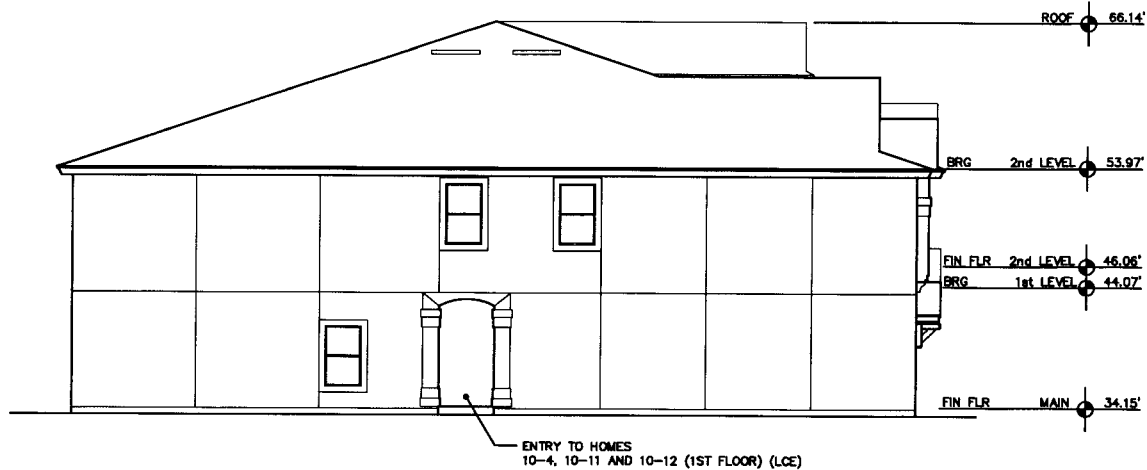
King
 ENGINEERING ASSOCIATES, INC.
 SHEET 5 OF 22

LB#2610
 6500 Bowden Road
 Suite 290
 Jacksonville, FL 32216
 Phone 904 636-6755
 Fax 904 636-9533

GREENSTONE AT ABERDEEN, A CONDOMINIUM - PHASE 10

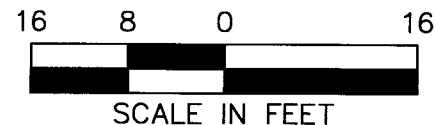
SECTION 9, TOWNSHIP 5 SOUTH, RANGE 27 EAST, ST. JOHNS COUNTY, FLORIDA
MAP SHOWING LEFT AND RIGHT ELEVATIONS OF PHASE 10

LEFT BUILDING ELEVATION - PHASE 10



LEGEND

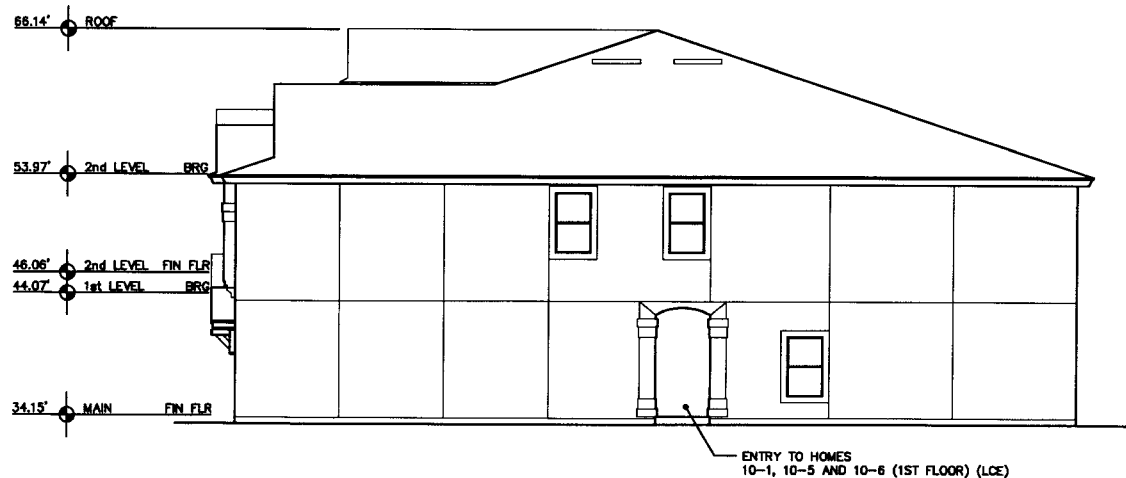
- (CE) COMMON ELEMENT
- (LCE) LIMITED COMMON ELEMENT



RIGHT BUILDING ELEVATION - PHASE 10

AS-BUILT

DATE OF SURVEY:	07/13/2007
FIELD BOOK:	J130
DRAWN BY:	T.I.
CHECKED:	K.J.B.
QC:	K.J.B.



SIDE BUILDING ELEVATIONS - PHASE 10

July 17 2007

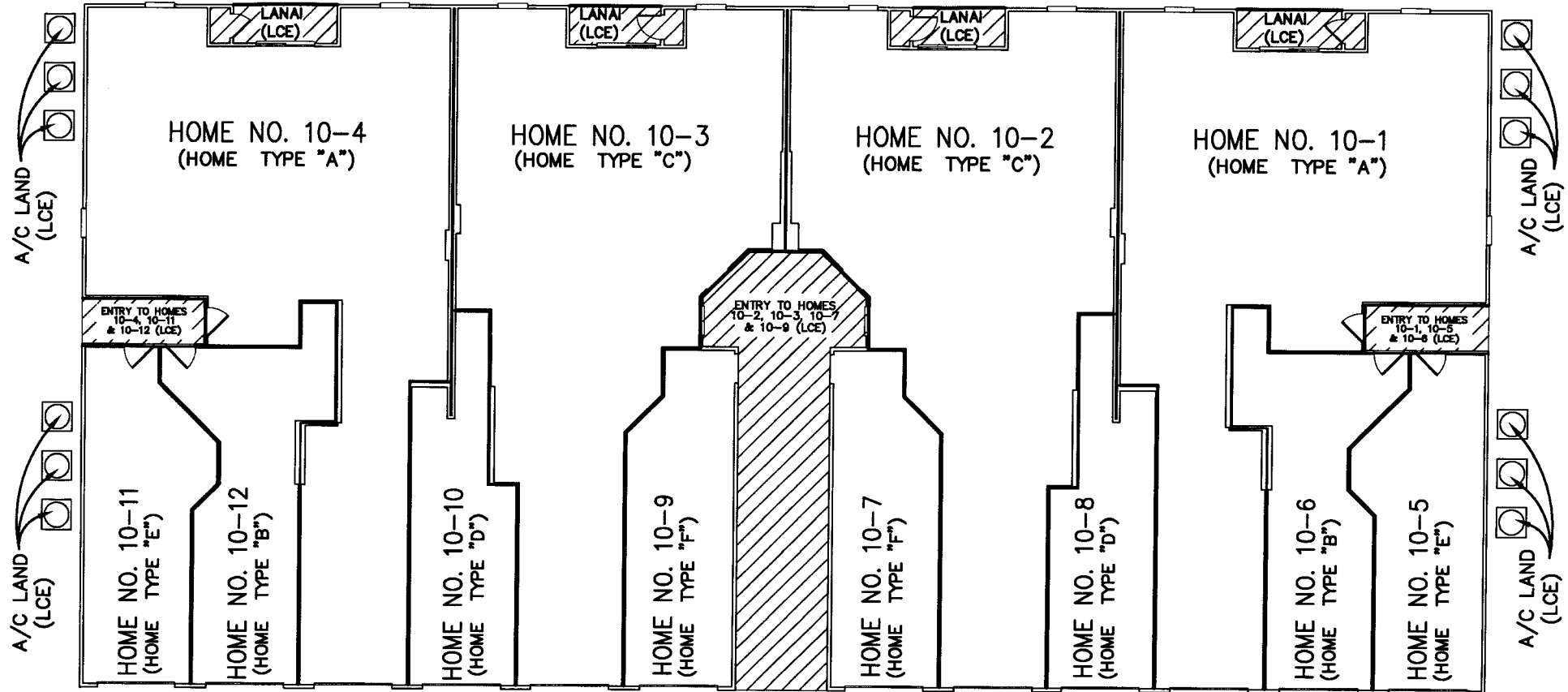
M:\Survey\7748\060\095\Plat\PHASE 10.dwg

King ENGINEERING ASSOCIATES, INC.
 LB#2610
 6500 Bowden Road
 Suite 290
 Jacksonville, FL 32216
 Phone 904 636-6755
 Fax 904 636-9533

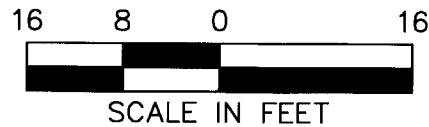
SHEET 6 OF 22


GREENSTONE AT ABERDEEN, A CONDOMINIUM - PHASE 10

SECTION 9, TOWNSHIP 5 SOUTH, RANGE 27 EAST, ST. JOHNS COUNTY, FLORIDA
 MAP SHOWING FIRST FLOOR PLAN OF PHASE 10



AS-BUILT



LEGEND
 (LCE) = LIMITED COMMON ELEMENT 
 (CE) = COMMON ELEMENT
 (HOME TYPE "-") SEE FLOOR PLANS FOR HOME TYPES
 PHASE NO. - HOME NO.
 HOME NO. - - HOME NO.

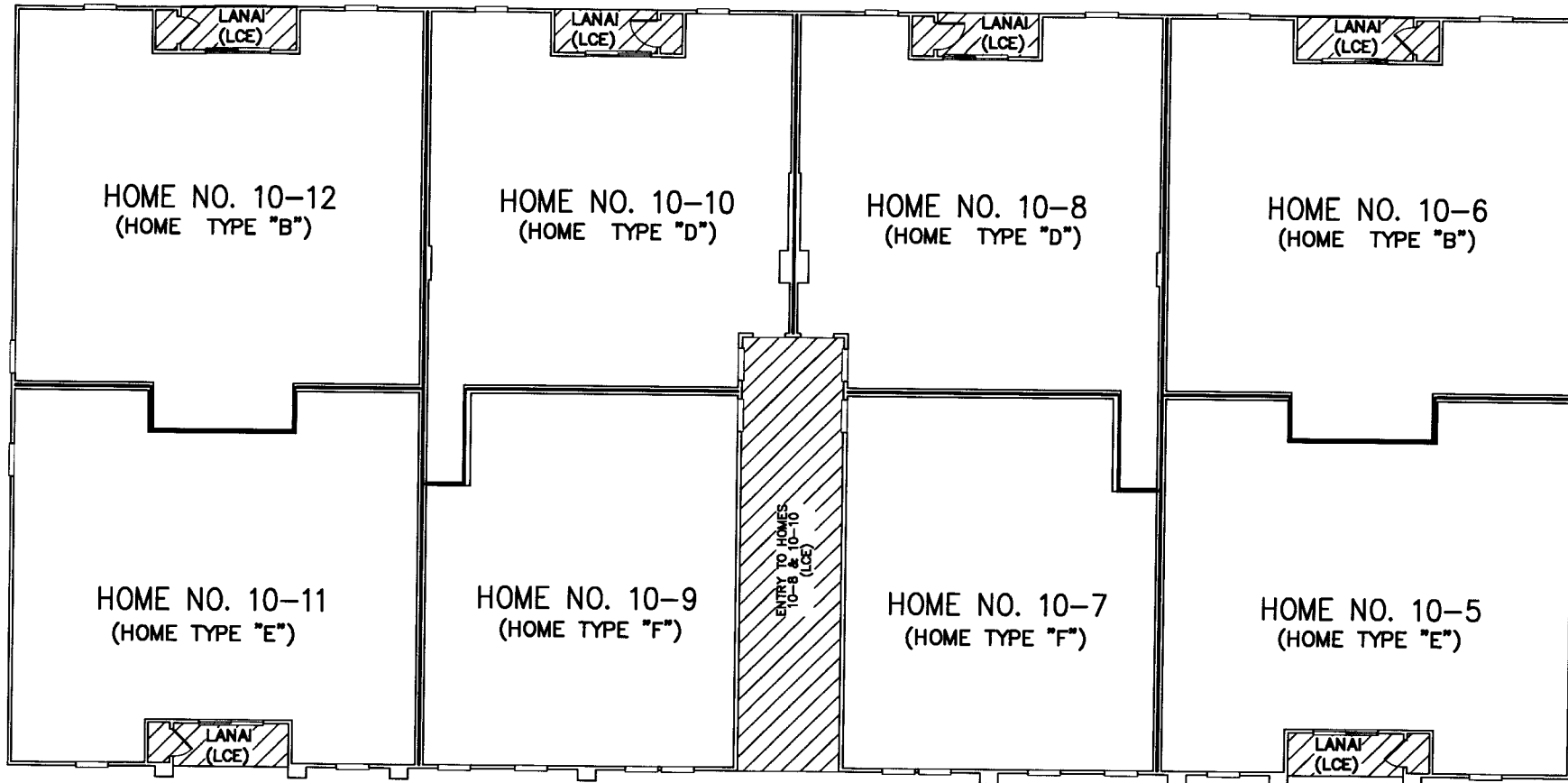
DATE OF SURVEY:	07/13/2007
FIELD BOOK:	J130
DRAWN BY:	T.I.
CHECKED:	K.J.B.
QC:	K.J.B.

King ENGINEERING ASSOCIATES, INC.
 LB#2610
 6500 Bowden Road
 Suite 290
 Jacksonville, FL 32216
 Phone 904 636-6755
 Fax 904 636-9533

FIRST FLOOR PLAN - PHASE 10


GREENSTONE AT ABERDEEN, A CONDOMINIUM - PHASE 10

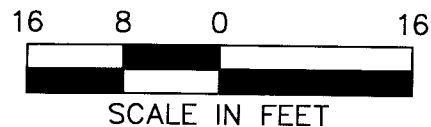
SECTION 9, TOWNSHIP 5 SOUTH, RANGE 27 EAST, ST. JOHNS COUNTY, FLORIDA
 MAP SHOWING SECOND FLOOR PLAN OF PHASE 10



AS-BUILT

DATE OF SURVEY:	07/13/2007
FIELD BOOK:	J130
DRAWN BY:	T.L.
CHECKED:	K.J.B.
QC:	K.J.B.

LEGEND
 (LCE) = LIMITED COMMON ELEMENT 
 (CE) = COMMON ELEMENT
 (HOME TYPE "...") SEE FLOOR PLANS FOR HOME TYPES
 PHASE NO. | HOME NO.
 HOME NO. | - |

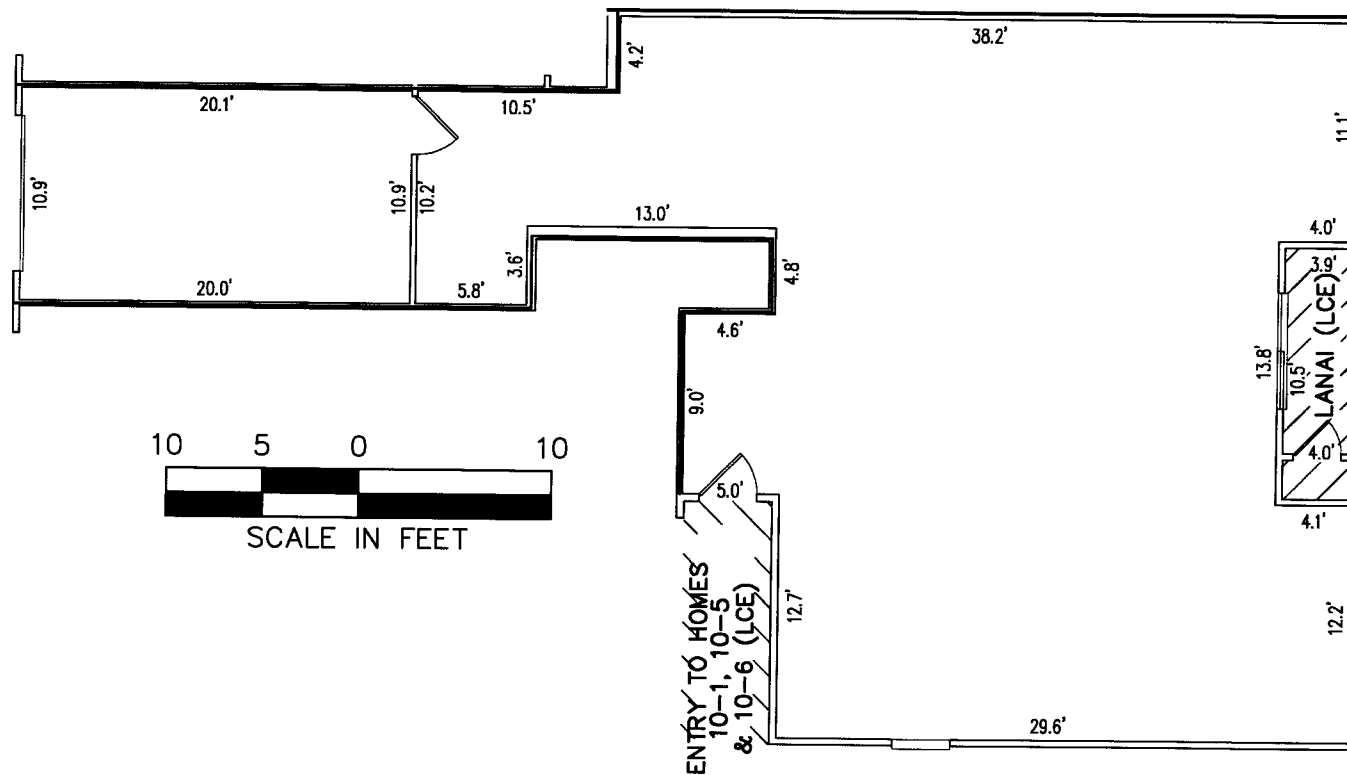


King ENGINEERING ASSOCIATES, INC.
 LB#2610
 6500 Bowden Road
 Suite 290
 Jacksonville, FL 32216
 Phone 904 636-6755
 Fax 904 636-9533

SECOND FLOOR PLAN - PHASE 10

GREENSTONE AT ABERDEEN, A CONDOMINIUM - PHASE 10

SECTION 9, TOWNSHIP 5 SOUTH, RANGE 27 EAST, ST. JOHNS COUNTY, FLORIDA
 MAP SHOWING SURVEY OF PHASE 10



LEGEND

(LCE) = LIMITED COMMON ELEMENT 
 (CE) = COMMON ELEMENT

DIMENSIONS ARE FROM FINISHED WALL TO FINISHED WALL

AS-BUILT

DATE OF SURVEY:	07/13/2007
FIELD BOOK:	J130
DRAWN BY:	T.I.
CHECKED:	K.J.B.
QC:	K.J.B.

King
 ENGINEERING ASSOCIATES, INC.

LB#2610
 6500 Bowden Road
 Suite 290
 Jacksonville, FL 32216
 Phone 904 636-6755
 Fax 904 636-9533

HOME 10-1. EXHIBIT B-10

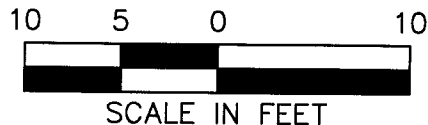
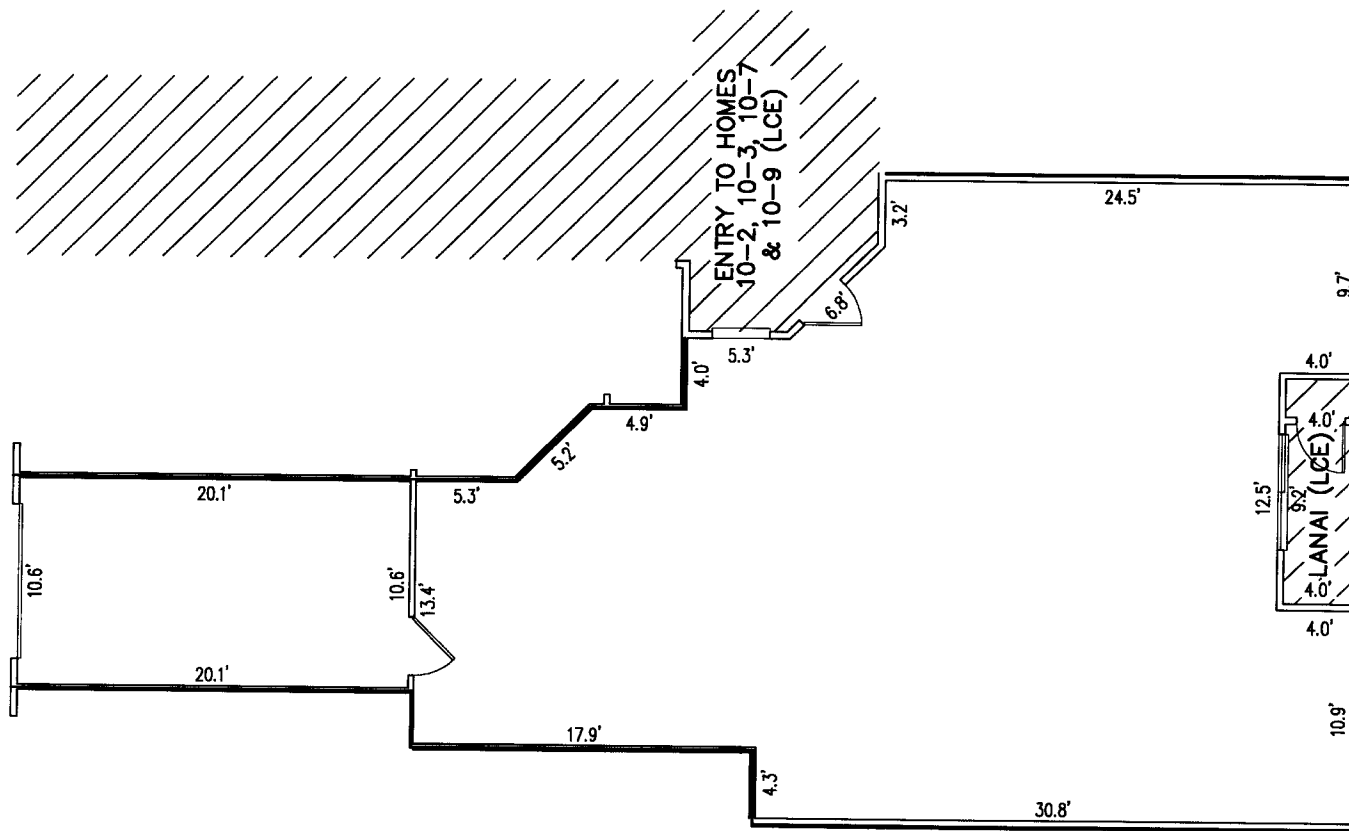
July 17 2007

M:\Survey\7748\060\095\Plat\PHASE 10.dwg

SHEET 9 OF 22

GREENSTONE AT ABERDEEN, A CONDOMINIUM - PHASE 10

SECTION 9, TOWNSHIP 5 SOUTH, RANGE 27 EAST, ST. JOHNS COUNTY, FLORIDA
 MAP SHOWING SURVEY OF PHASE 10



AS-BUILT

DATE OF SURVEY:	07/13/2007
FIELD BOOK:	J130
DRAWN BY:	T.L.
CHECKED:	K.J.B.
QC:	K.J.B.

LEGEND

(LCE) = LIMITED COMMON ELEMENT
 (CE) = COMMON ELEMENT

DIMENSIONS ARE FROM FINISHED WALL TO FINISHED WALL

July 17 2007

M:\Survey\7748\080\095\Plat\PHASE 10.dwg

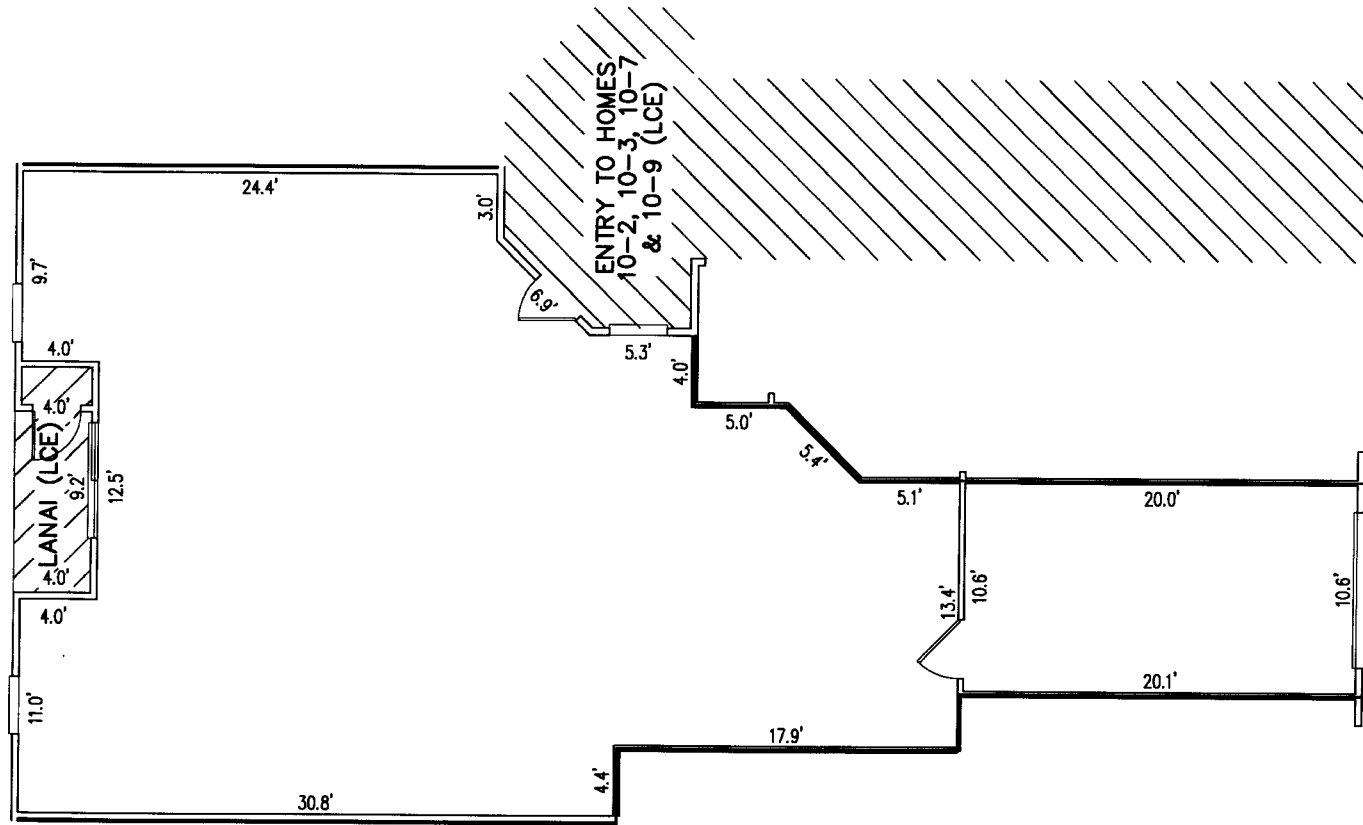
HOME 10-2, EXHIBIT B-10

King
 ENGINEERING ASSOCIATES, INC.
SHEET 10 OF 22

LB#2610
 6500 Bowden Road
 Suite 290
 Jacksonville, FL 32216
 Phone 904 636-6755
 Fax 904 636-9533

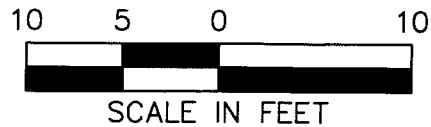
GREENSTONE AT ABERDEEN, A CONDOMINIUM - PHASE 10

SECTION 9, TOWNSHIP 5 SOUTH, RANGE 27 EAST, ST. JOHNS COUNTY, FLORIDA
MAP SHOWING SURVEY OF PHASE 10



AS-BUILT

DATE OF SURVEY:	07/13/2007
FIELD BOOK:	J130
DRAWN BY:	T.J.
CHECKED:	K.J.B.
QC:	K.J.B.



LEGEND

(LCE) = LIMITED COMMON ELEMENT

(CE) = COMMON ELEMENT

DIMENSIONS ARE FROM FINISHED WALL TO FINISHED WALL

July 17 2007

M:\Survey\7748\080\085\Plot\PHASE 10.dwg

HOME 10-3. EXHIBIT B-10

King

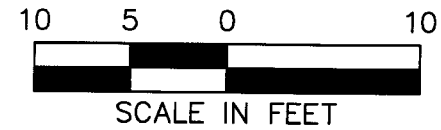
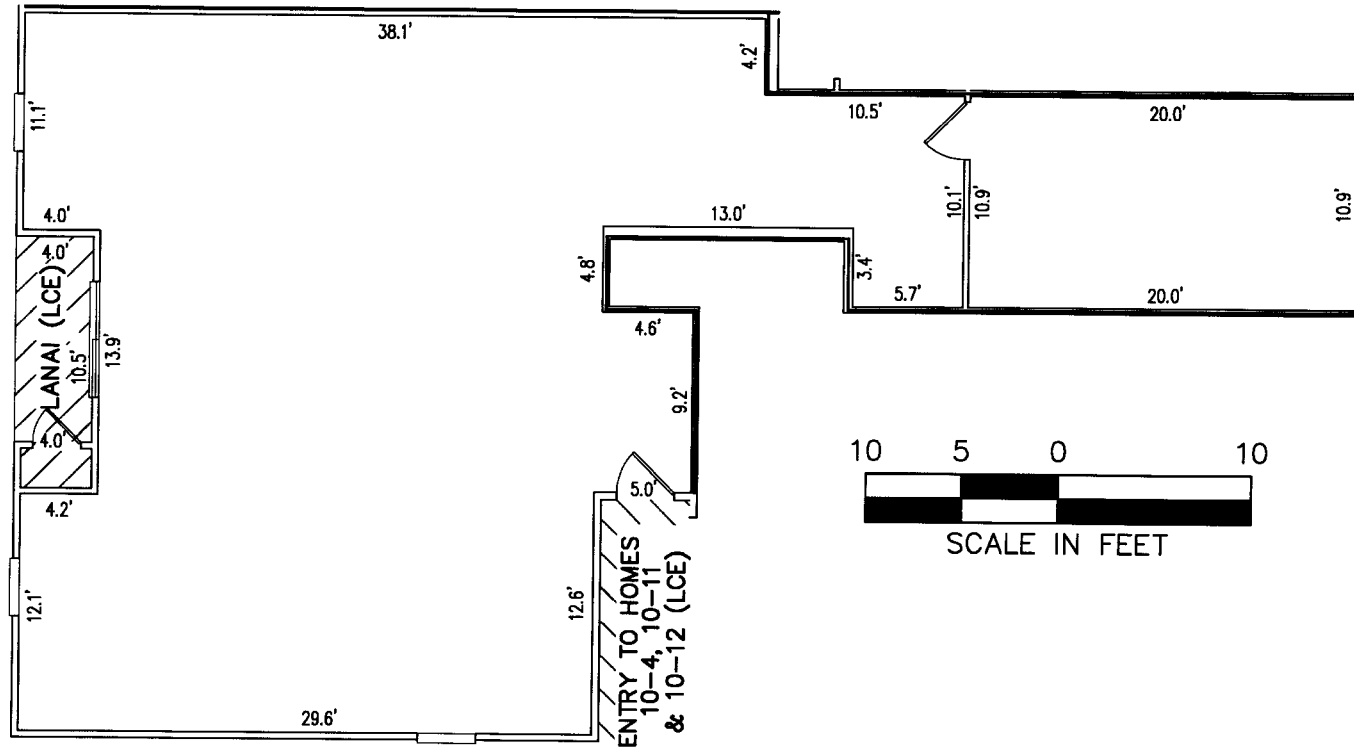
ENGINEERING ASSOCIATES, INC.

LB#2610
6500 Bowden Road
Suite 290
Jacksonville, FL 32216
Phone 904 636-6755
Fax 904 636-9533

SHEET 11 OF 22

GREENSTONE AT ABERDEEN, A CONDOMINIUM - PHASE 10

SECTION 9, TOWNSHIP 5 SOUTH, RANGE 27 EAST, ST. JOHNS COUNTY, FLORIDA
 MAP SHOWING SURVEY OF PHASE 10



AS-BUILT

DATE OF SURVEY:	07/13/2007
FIELD BOOK:	J130
DRAWN BY:	T.L.
CHECKED:	K.J.B.
QC:	K.J.B.

LEGEND

(LCE) = LIMITED COMMON ELEMENT 
 (CE) = COMMON ELEMENT

DIMENSIONS ARE FROM FINISHED WALL TO FINISHED WALL

July 17 2007

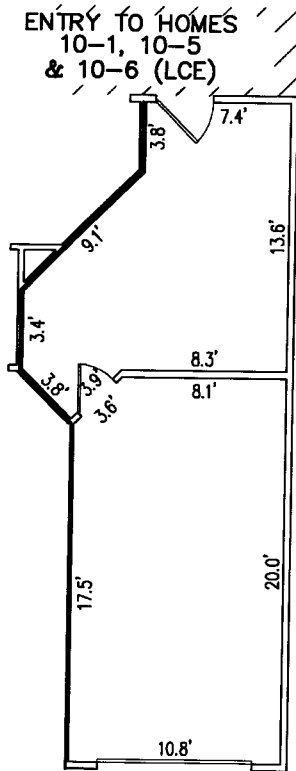
M:\Survey\7748\060\095\Plat\PHASE 10.dwg

HOME 10-4. EXHIBIT B-10

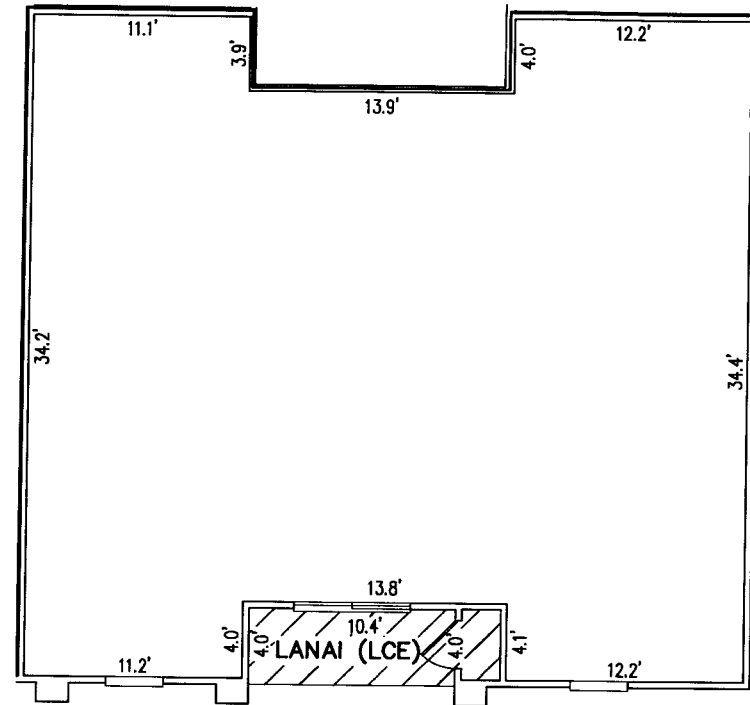
King I.B#2610
 6500 Bowden Road
 Suite 290
 Jacksonville, FL 32216
 ENGINEERING ASSOCIATES, INC. Phone 904 636-6755
 SHEET 12 OF 22 Fax 904 636-9533

GREENSTONE AT ABERDEEN, A CONDOMINIUM - PHASE 10

SECTION 9, TOWNSHIP 5 SOUTH, RANGE 27 EAST, ST. JOHNS COUNTY, FLORIDA
 MAP SHOWING SURVEY OF PHASE 10



FIRST FLOOR PLAN



SECOND FLOOR PLAN

10 5 0 10



SCALE IN FEET

LEGEND

(LCE) = LIMITED COMMON ELEMENT 
 (CE) = COMMON ELEMENT

DIMENSIONS ARE FROM FINISHED WALL TO FINISHED WALL

AS-BUILT

DATE OF SURVEY:	07/13/2007
FIELD BOOK:	J130
DRAWN BY:	T.I.
CHECKED:	K.J.B.
QC:	K.J.B.

King ENGINEERING ASSOCIATES, INC.
 LB#2610
 6500 Bowden Road
 Suite 290
 Jacksonville, FL 32216
 Phone 904 636-6755
 Fax 904 636-9533

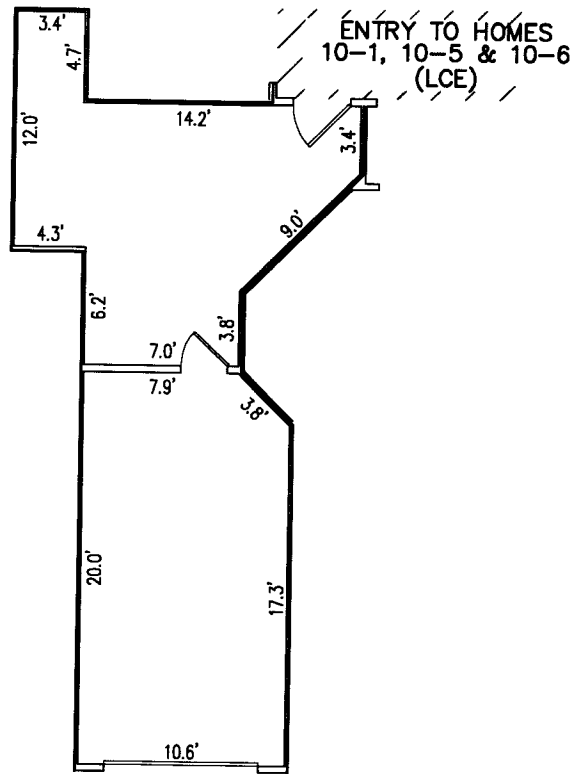
HOME 10-5. EXHIBIT B-10

July 17 2007

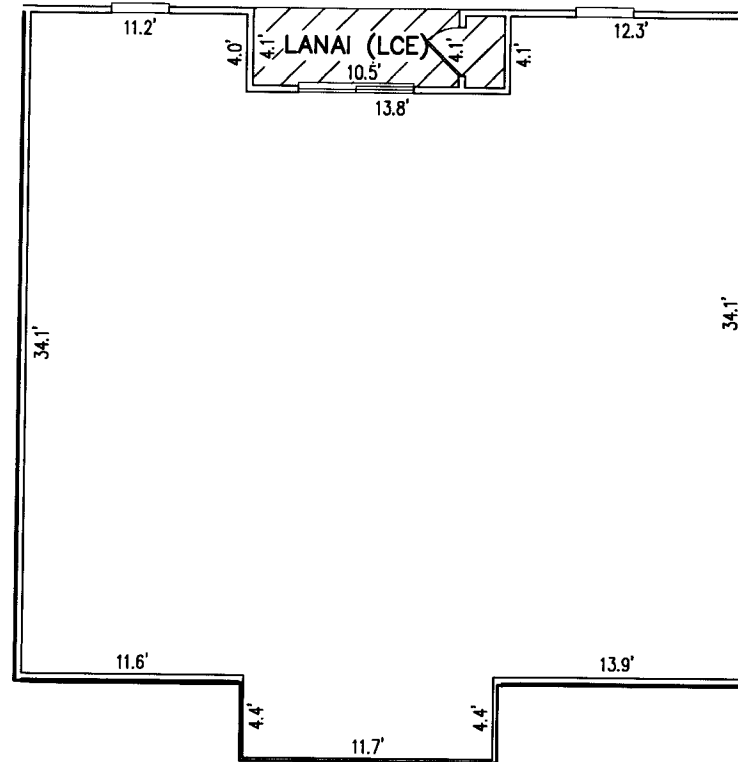
M: \Survey\7748\060\095\Plat\PHASE 10.dwg

GREENSTONE AT ABERDEEN, A CONDOMINIUM - PHASE 10

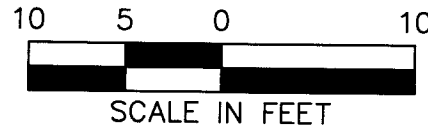
SECTION 9, TOWNSHIP 5 SOUTH, RANGE 27 EAST, ST. JOHNS COUNTY, FLORIDA
 MAP SHOWING SURVEY OF PHASE 10



FIRST FLOOR PLAN



SECOND FLOOR PLAN



AS-BUILT

DATE OF SURVEY:	07/13/2007
FIELD BOOK:	J130
DRAWN BY:	T.I.
CHECKED:	K.J.B.
QC:	K.J.B.

LEGEND

(LCE) = LIMITED COMMON ELEMENT 
 (CE) = COMMON ELEMENT

DIMENSIONS ARE FROM FINISHED WALL TO FINISHED WALL

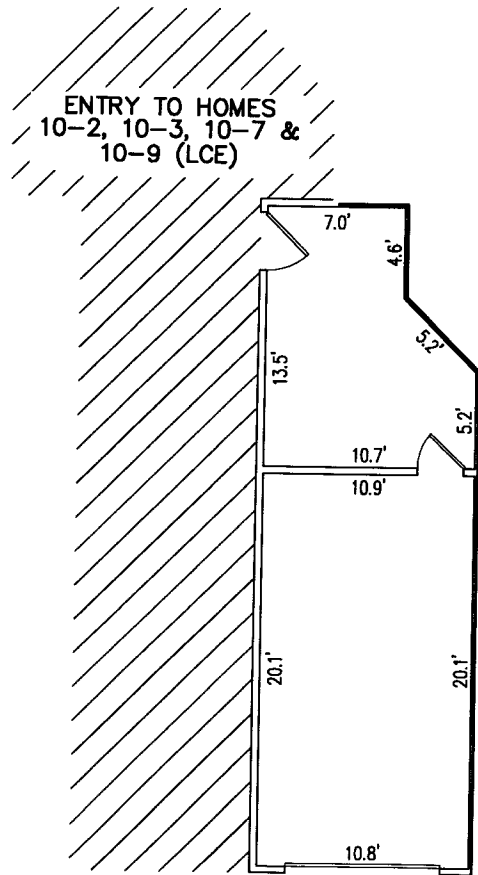
King
 ENGINEERING ASSOCIATES, INC.
 I.B.#2610
 6500 Bowden Road
 Suite 290
 Jacksonville, FL 32216
 Phone 904 636-6755
 Fax 904 636-9533

HOME 10-6, EXHIBIT B-10

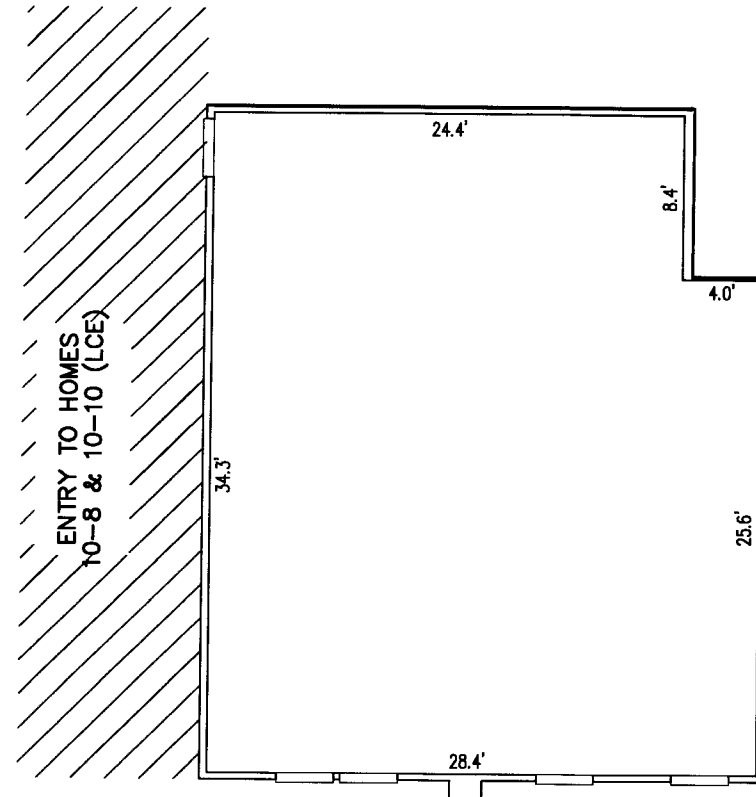
SHEET 14 OF 22

GREENSTONE AT ABERDEEN, A CONDOMINIUM - PHASE 10


SECTION 9, TOWNSHIP 5 SOUTH, RANGE 27 EAST, ST. JOHNS COUNTY, FLORIDA
 MAP SHOWING SURVEY OF PHASE 10




FIRST FLOOR PLAN



SECOND FLOOR PLAN



LEGEND

(LCE) = LIMITED COMMON ELEMENT 
 (CE) = COMMON ELEMENT

DIMENSIONS ARE FROM FINISHED WALL TO FINISHED WALL

July 17 2007
 M: \Survey\7748\080\095\Plat\PHASE 10.dwg

HOME 10-7. EXHIBIT B-10


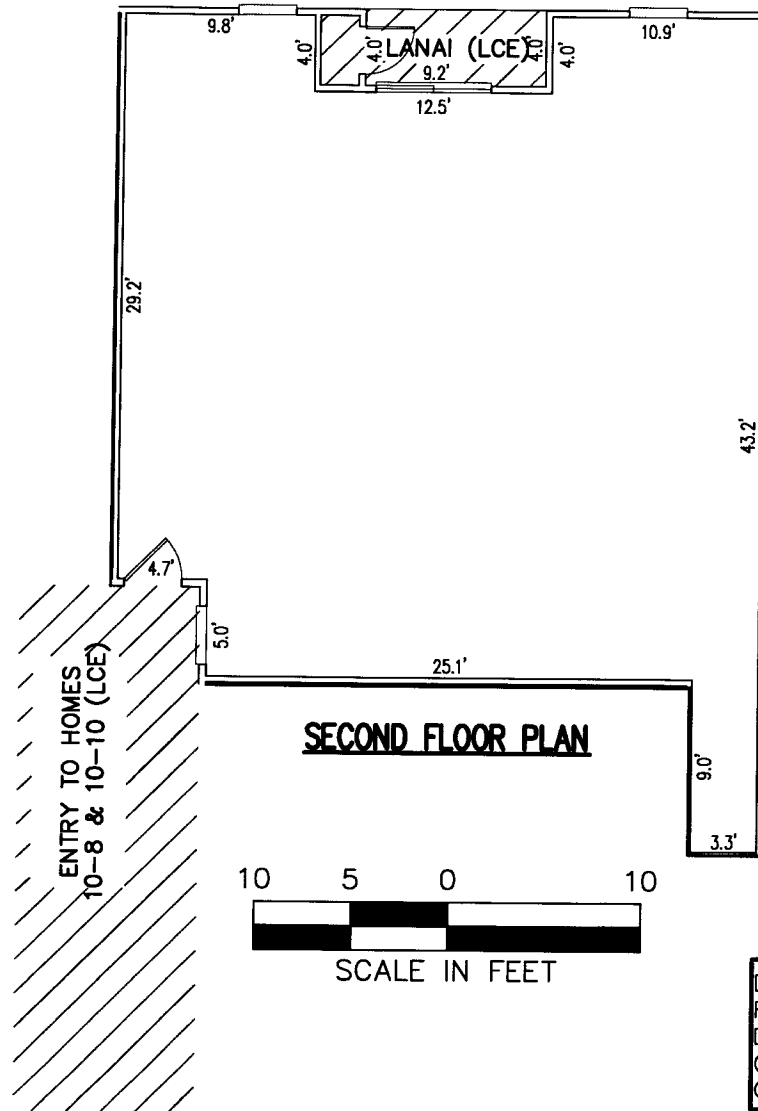
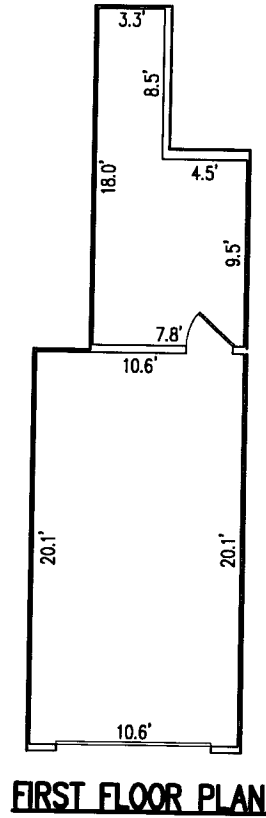
AS-BUILT

DATE OF SURVEY:	07/13/2007
FIELD BOOK:	J130
DRAWN BY:	T.J.
CHECKED:	K.J.B.
QC:	K.J.B.

King
 ENGINEERING ASSOCIATES, INC.
 LB#2610
 6500 Bowden Road
 Suite 290
 Jacksonville, FL 32216
 Phone 904 636-6755
 Fax 904 636-9533

GREENSTONE AT ABERDEEN, A CONDOMINIUM - PHASE 10

SECTION 9, TOWNSHIP 5 SOUTH, RANGE 27 EAST, ST. JOHNS COUNTY, FLORIDA
 MAP SHOWING SURVEY OF PHASE 10



AS-BUILT

DATE OF SURVEY:	07/13/2007
FIELD BOOK:	J130
DRAWN BY:	T.L.
CHECKED:	K.J.B.
QC:	K.J.B.

LEGEND

(LCE) = LIMITED COMMON ELEMENT 
 (CE) = COMMON ELEMENT
 DIMENSIONS ARE FROM FINISHED WALL TO FINISHED WALL

July 17 2007

M: \Survey\7748\060\095\Plat\PHASE 10.dwg

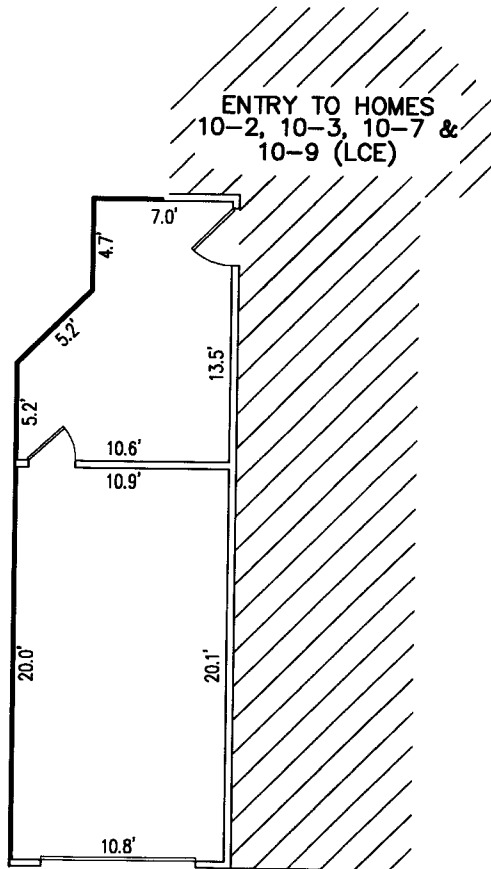
HOME 10-8. EXHIBIT B-10

King ENGINEERING ASSOCIATES, INC.
 LB#2610
 6500 Bowden Road
 Suite 290
 Jacksonville, FL 32216
 Phone 904 636-6755
 Fax 904 636-9533

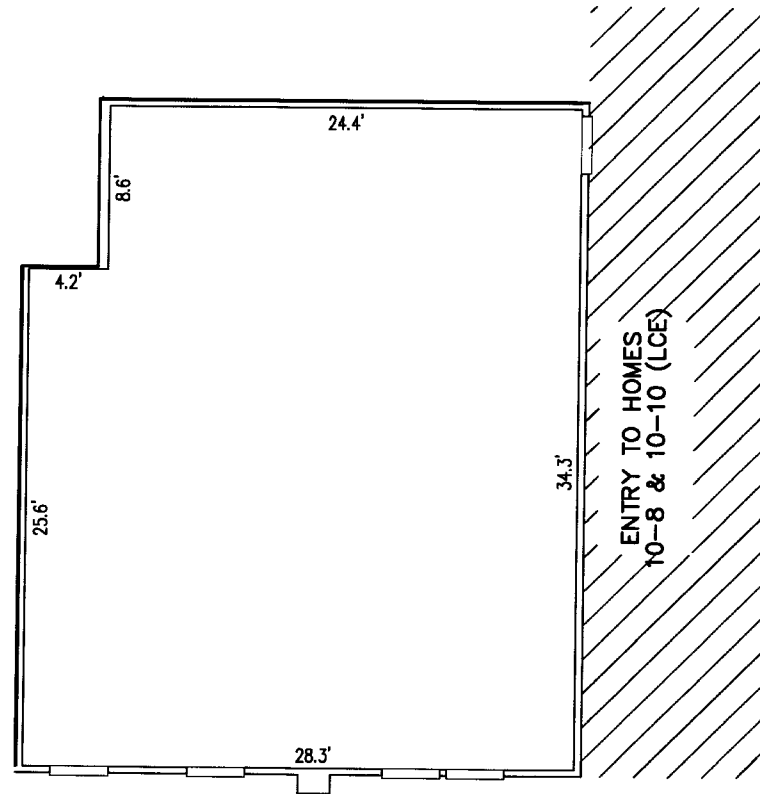
SHEET 16 OF 22

GREENSTONE AT ABERDEEN, A CONDOMINIUM - PHASE 10

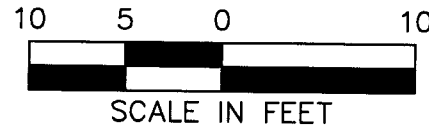
SECTION 9, TOWNSHIP 5 SOUTH, RANGE 27 EAST, ST. JOHNS COUNTY, FLORIDA
 MAP SHOWING SURVEY OF PHASE 10



FIRST FLOOR PLAN



SECOND FLOOR PLAN



LEGEND

(LCE) = LIMITED COMMON ELEMENT 
 (CE) = COMMON ELEMENT
 DIMENSIONS ARE FROM FINISHED WALL TO FINISHED WALL

AS-BUILT

DATE OF SURVEY:	07/13/2007
FIELD BOOK:	J130
DRAWN BY:	T.L.
CHECKED:	K.J.B.
QC:	K.J.B.

July 17 2007

M:\Survey\7748\060\095\Plat\PHASE 10.dwg

HOME 10-9, EXHIBIT B-10


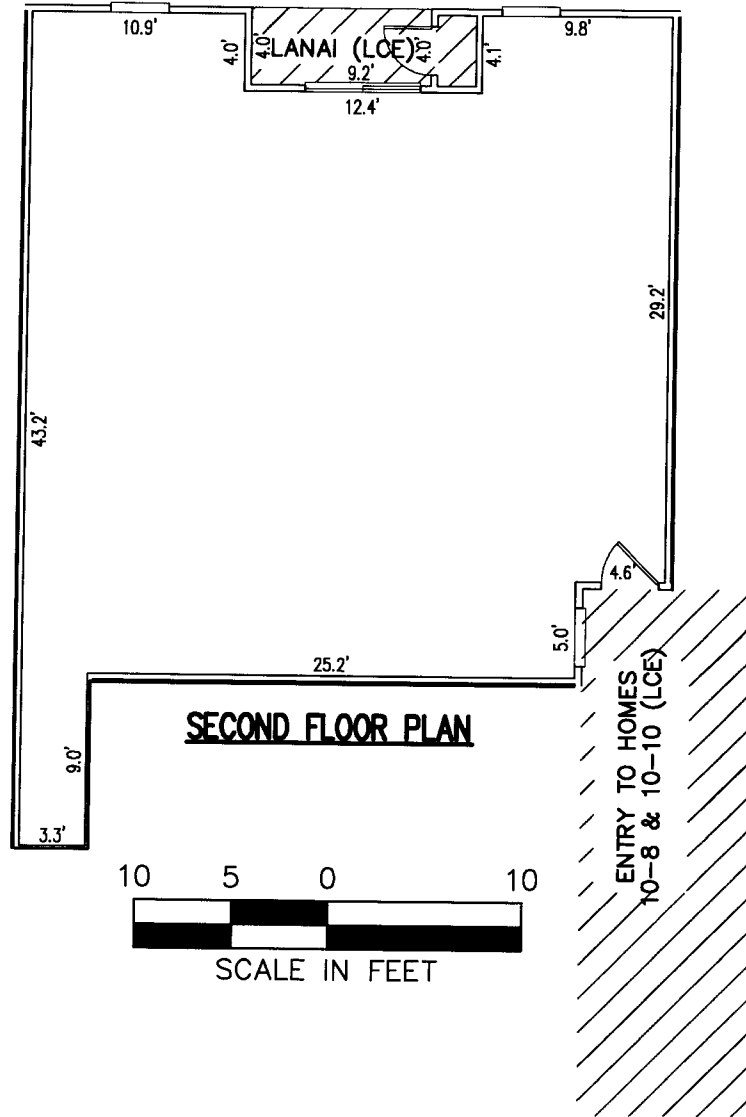
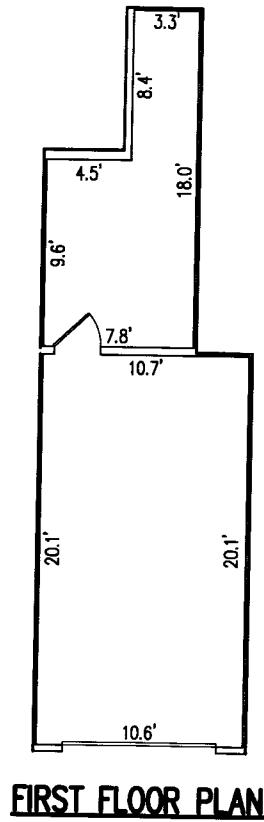
King
 ENGINEERING ASSOCIATES, INC.

I.B#2610
 6500 Bowden Road
 Suite 290
 Jacksonville, FL 32216
 Phone 904 636-6755
 Fax 904 636-9533

SHEET 17 OF 22

GREENSTONE AT ABERDEEN, A CONDOMINIUM - PHASE 10

SECTION 9, TOWNSHIP 5 SOUTH, RANGE 27 EAST, ST. JOHNS COUNTY, FLORIDA
 MAP SHOWING SURVEY OF PHASE 10



LEGEND

(LCE) = LIMITED COMMON ELEMENT

(CE) = COMMON ELEMENT

DIMENSIONS ARE FROM FINISHED WALL TO FINISHED WALL

AS-BUILT	
DATE OF SURVEY:	07/13/2007
FIELD BOOK:	J130
DRAWN BY:	T.J.
CHECKED:	K.J.B.
QC:	K.J.B.

King
 ENGINEERING ASSOCIATES, INC.
 LB#2610
 6500 Bowden Road
 Suite 290
 Jacksonville, FL 32216
 Phone 904 636-6755
 Fax 904 636-9533

HOME 10-10. EXHIBIT B-10

SHEET 18 OF 22

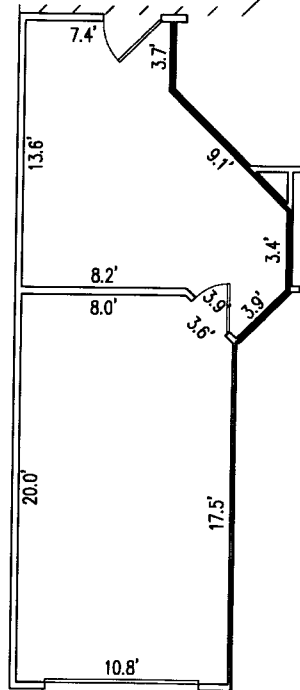
July 17 2007

M: \Survey\7748\060\095\Plot\PHASE 10.dwg

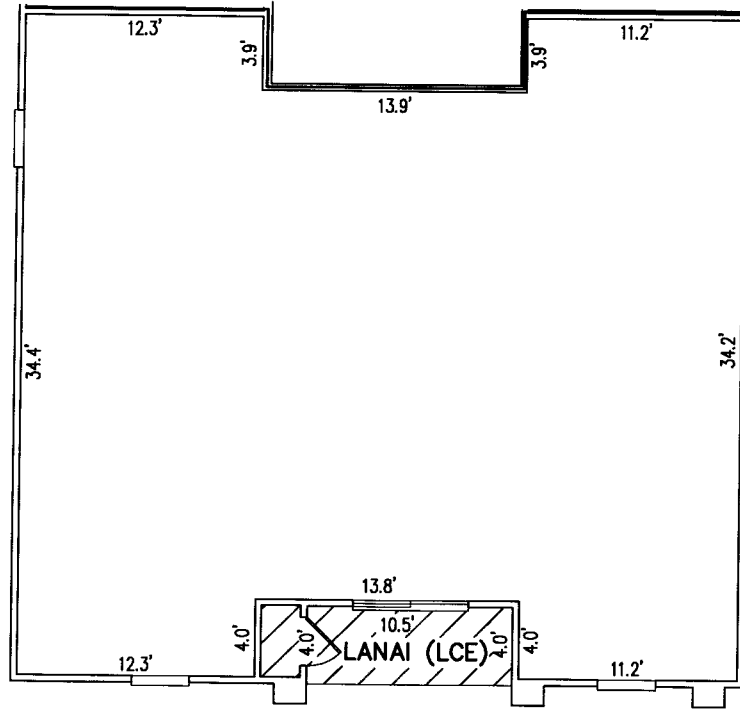
GREENSTONE AT ABERDEEN, A CONDOMINIUM - PHASE 10

SECTION 9, TOWNSHIP 5 SOUTH, RANGE 27 EAST, ST. JOHNS COUNTY, FLORIDA
 MAP SHOWING SURVEY OF PHASE 10

ENTRY TO HOMES
 10-4, 10-11 & 10-12
 (LCE)



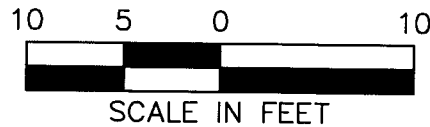
FIRST FLOOR PLAN



SECOND FLOOR PLAN

AS-BUILT

DATE OF SURVEY:	07/13/2007
FIELD BOOK:	J130
DRAWN BY:	T.I.
CHECKED:	K.J.B.
QC:	K.J.B.



LEGEND

(LCE) = LIMITED COMMON ELEMENT
 (CE) = COMMON ELEMENT
 DIMENSIONS ARE FROM FINISHED WALL TO FINISHED WALL

July 17 2007

M: \Survey\7748\060\095\Plat\PHASE 10.dwg

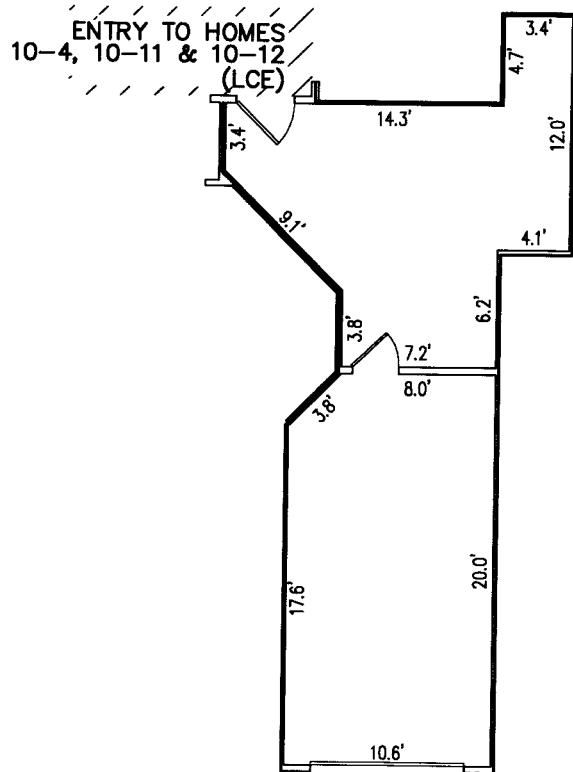
HOME 10-11, EXHIBIT B-10

King ENGINEERING ASSOCIATES, INC.
 LB#2610
 6500 Bowden Road
 Suite 290
 Jacksonville, FL 32216
 Phone 904 636-6755
 Fax 904 636-9533

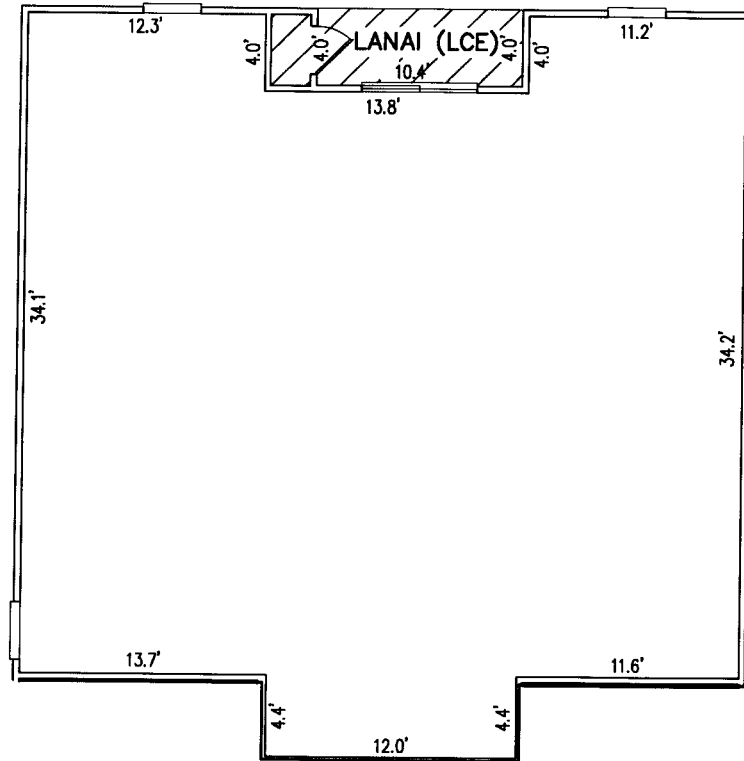
SHEET 19 OF 22

GREENSTONE AT ABERDEEN, A CONDOMINIUM - PHASE 10

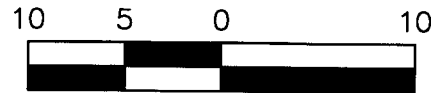
SECTION 9, TOWNSHIP 5 SOUTH, RANGE 27 EAST, ST. JOHNS COUNTY, FLORIDA
 MAP SHOWING SURVEY OF PHASE 10



FIRST FLOOR PLAN



SECOND FLOOR PLAN



SCALE IN FEET

AS-BUILT

DATE OF SURVEY:	07/13/2007
FIELD BOOK:	J130
DRAWN BY:	T.I.
CHECKED:	K.J.B.
QC:	K.J.B.

LEGEND

(LCE) = LIMITED COMMON ELEMENT
 (CE) = COMMON ELEMENT

DIMENSIONS ARE FROM FINISHED WALL TO FINISHED WALL

July 17 2007

M:\Survey\7748\060\095\Plat\PHASE 10.dwg

HOME 10-12. EXHIBIT B-10

King
 ENGINEERING ASSOCIATES, INC.

LB#2610
 6500 Bowden Road
 Suite 290
 Jacksonville, FL 32216
 Phone 904 636-6755
 Fax 904 636-9533

SHEET 20 OF 22

GREENSTONE AT ABERDEEN, A CONDOMINIUM - PHASE 10

SECTION 9, TOWNSHIP 5 SOUTH, RANGE 27 EAST, ST. JOHNS COUNTY, FLORIDA

GREENSTONE AT ABERDEEN, A CONDOMINIUM

1. DESCRIPTION OF HOMES

EACH HOME SHALL CONSIST OF THAT PART OF THE BUILDING CONTAINING SUCH HOME WHICH LIES WITHIN THE BOUNDARIES OF THE HOME, WHICH BOUNDARIES ARE AS FOLLOWS:

A. UPPER BOUNDARIES

THE UPPER BOUNDARY OF HOMES 10-1 THROUGH 10-4, SHALL BE THE HORIZONTAL PLANE OF THE UNFINISHED CEILING EXTENDED TO AN INTERSECTION WITH THE PERIMETRICAL BOUNDARIES. THE UPPER BOUNDARY OF HOMES 10-5 THROUGH 10-12, SHALL BE THE SLOPED AND/OR HORIZONTAL PLANE OF THE UNFINISHED CEILING OF THE SECOND FLOOR OF THE HOME EXTENDED TO AN INTERSECTION WITH THE PERIMETRICAL BOUNDARIES.

B. LOWER BOUNDARIES

THE LOWER BOUNDARY OF HOMES 10-1 THROUGH 10-4, SHALL BE THE HORIZONTAL PLANE OF THE UNFINISHED FLOOR SLAB OF THAT HOME EXTENDED TO AN INTERSECTION WITH THE PERIMETRICAL BOUNDARIES. THE LOWER BOUNDARY OF HOMES 10-5 THROUGH 10-12, SHALL BE THE HORIZONTAL PLANE OF THE UPPER SIDE OF THE UNFINISHED FLOOR SLAB OF THE FIRST FLOOR OF THAT HOME EXTENDED TO AN INTERSECTION WITH THE PERIMETRICAL BOUNDARIES.

C. PERIMETRICAL BOUNDARIES

THE PERIMETRICAL BOUNDARIES OF EACH HOME SHALL BE THE FOLLOWING BOUNDARIES EXTENDED TO AN INTERSECTION WITH UPPER AND LOWER BOUNDARIES:

(1) EXTERIOR BUILDINGS WALLS:

THE INTERSECTING VERTICAL PLANE (S) OF THE INNERMOST UNFINISHED SURFACES OF THE EXTERIOR WALL OF THE BUILDING BOUNDING SUCH HOME.

(2) INTERIOR BUILDINGS WALLS:

THE VERTICAL PLANES OF THE INNERMOST UNFINISHED SURFACE OF THE PARTY WALLS DIVIDING HOMES EXTENDED TO INTERSECTIONS WITH OTHER PERIMETRICAL BOUNDARIES.

DRYWALL IS INCLUDED WITHIN THE BOUNDARIES OF EACH HOME.

NOTES TO SURVEY

King
ENGINEERING ASSOCIATES, INC.
SHEET 21 OF 22

LB#2610
6500 Bowden Road
Suite 290
Jacksonville, FL 32216
Phone 904 636-6755
Fax 904 636-9533

July 17 2007

M:\Survey\7748\060\095\Plat\PHASE 10.dwg

GREENSTONE AT ABERDEEN, A CONDOMINIUM - PHASE 10

SECTION 9, TOWNSHIP 5 SOUTH, RANGE 27 EAST, ST. JOHNS COUNTY, FLORIDA

A. APERTURES

WHERE THERE ARE APERTURES IN ANY BOUNDARY, INCLUDING, BUT NOT LIMITED TO, WINDOWS AND DOORS, SUCH BOUNDARIES SHALL BE EXTENDED TO INCLUDE THE INTERIOR, UNFINISHED SURFACES OF SUCH APERTURES, INCLUDING ALL FRAMEWORKS THEREOF. EXTERIOR SURFACES MADE OF GLASS OR OTHER TRANSPARENT MATERIALS, EXTERIOR DOORS OF ANY TYPE, INCLUDING THE LOCKS, HINGES AND OTHER HARDWARE THEREOF, AND ALL FRAMINGS AND CASINGS THEREOF, SHALL BE INCLUDED IN THE BOUNDARIES OF EACH HOME.

B. AIR CONDITIONING UNITS

THE BOUNDARIES OF EACH HOME SHALL ALSO BE DEEMED TO INCLUDE ALL INTEGRAL PARTS OF THE AIR CONDITIONING UNIT LOCATED WITHIN THE HOME.

C. EXCLUDED FROM HOMES

AS TO HOMES 10-5 THROUGH 10-12, THE FLOOR SYSTEM, WHICH SEPARATES THE TWO (2) FLOORS IS NOT INCLUDED IN THE HOMES, BUT RATHER IS A COMMON ELEMENT. THE HOME SHALL NOT BE DEEMED TO INCLUDE UTILITY SERVICES, WHICH MAY BE CONTAINED WITHIN THE BOUNDARIES OF THE HOME BUT WHICH SERVE COMMON ELEMENTS AND/OR A HOME OR HOMES OTHER THAN OR IN ADDITION TO THE HOME WITHIN WHICH CONTAINED. NOR SHALL IT INCLUDE COLUMNS OR PARTITIONS CONTRIBUTING TO SUPPORT OF THE BUILDING. THE ITEMS HERE IDENTIFIED ARE PART OF THE COMMON ELEMENTS.

2. DESCRIPTION OF COMMON ELEMENTS

- A. ALL LAND AND ALL PORTIONS OF THE CONDOMINIUM PROPERTY NOT WITHIN A HOME (S) ARE COMMON ELEMENTS.
- B. ALL BEARING WALLS TO THE UNFINISHED SURFACE OF SAID WALLS LOCATED WITHIN A HOME AND ALL COLUMNS OR PARTITIONS CONTRIBUTING TO SUPPORT OF THE BUILDING ARE COMMON ELEMENTS.
- C. ALL CONDUITS AND WIRE TO OUTLETS, ALL OTHER UTILITY LINES TO OUTLETS AND ALL WASTE PIPES, REGARDLESS OF LOCATION, ARE COMMON ELEMENTS.
- D. THE COMMON ELEMENTS ARE SUBJECT TO CERTAIN EASEMENTS SET FORTH IN ARTICLE 12 OF THE DECLARATION OF CONDOMINIUM. THE ENTRY (S), LANAI (S) AND DRIVEWAY (S) SO DESIGNATED ON THE SURVEY ARE LIMITED COMMON ELEMENTS RESERVED FOR THE USE OF THE HOME OWNER (S) OF THE HOME (S) ADJACENT THERETO.
- E. THE PORTIONS OF THE LAND UPON WHICH IS SITUATED ALL AIR CONDITIONING EQUIPMENT LOCATED OUTSIDE THE HOMES AND AS SHOWN ON THE SURVEY ("A/C LAND") ARE LIMITED COMMON ELEMENTS RESERVED FOR THE USE OF THE HOME OWNERS OF THE HOMES SERVED BY SUCH EQUIPMENT.

THE DEFINITIONS SET FORTH IN THE DECLARATION OF CONDOMINIUM ARE INCORPORATED HEREIN.

July 17 2007

M: \Survey\7748\080\095\Plat\PHASE 10.dwg

NOTES TO SURVEY

King
ENGINEERING ASSOCIATES, INC.
LB#2610
6500 Bowden Road
Suite 290
Jacksonville, FL 32216
Phone 904 636-6755
Fax 904 636-9533

SHEET 22 OF 22

EXHIBIT B
DECLARATION OF CONDOMINIUM
OF
GREENSTONE AT ABERDEEN, A CONDOMINIUM

Subsequent Phase Surveys

Exhibits B-1 through B-9 and Exhibits B-11 through B-14

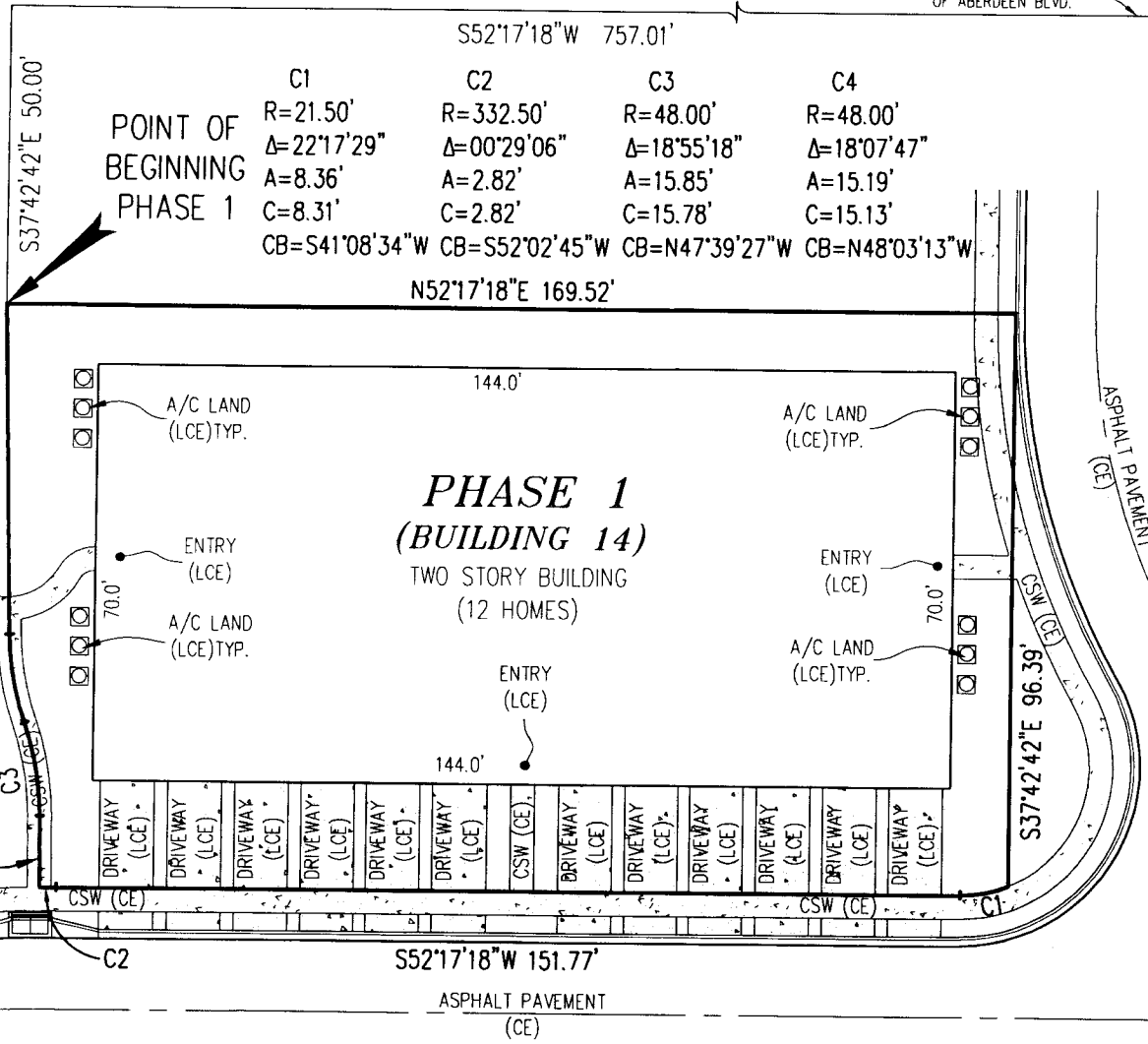

GREENSTONE AT ABERDEEN, A CONDOMINIUM - PHASE 1

ST. JOHNS COUNTY, FLORIDA
(PROPOSED)

ABERDEEN (A 130 FOOT RIGHT-OF-WAY) COUNTY ROAD NO. 244, M.B. 59, PGS. 51-67 BOULEVARD

SOUTHERLY R/W LINE OF ABERDEEN BLVD.

POINT OF REFERENCE
(NORTHEAST CORNER OF SECTION 9)



	C1	C2	C3	C4
R=	21.50'	332.50'	48.00'	48.00'
Δ=	22°17'29"	00°29'06"	18°55'18"	18°07'47"
A=	8.36'	2.82'	15.85'	15.19'
C=	8.31'	2.82'	15.78'	15.13'
CB=	S41°08'34"W	S52°02'45"W	N47°39'27"W	N48°03'13"W

SECTION 4
SECTION 9
SECTION 10
SECTION 3

- LEGEND**
- (CE) COMMON ELEMENT
 - CSW CONCRETE SIDEWALK
 - (LCE) LIMITED COMMON ELEMENT
 - O.R. OFFICIAL RECORDS BOOK
 - PG(S) PAGE(S)
 - R/W RIGHT-OF-WAY
 - ♿ HANDICAPPED PARKING SPACE
 - M.B. MAP BOOK

GENERAL NOTES:

- 1) BEARINGS ARE BASED ON U.S. STATE PLANE NAD 1983, FLORIDA EAST ZONE, 0901, WITH THE BEARING OF S89°32'54"W ON THE NORTHERLY LINE OF SECTION 9, TOWNSHIP 5 SOUTH, RANGE 27 EAST.
- 2) THE IMPROVEMENTS SHOWN HEREON ARE FOR GRAPHIC PURPOSES ONLY. THESE IMPROVEMENTS WERE PROPOSED AT THE TIME THESE DOCUMENTS WERE PREPARED, AND DO NOT REPRESENT AS-BUILTS.
- 3) TANDEM PARKING NOTE: THE CONCRETE AREA, (APPROXIMATELY 11'x19' DIRECTLY ADJACENT TO EACH SPECIFIC GARAGE, IS ASSIGNED TO THAT SPECIFIC GARAGE FOR TANDEM PARKING AND IS A LCE TO THAT GARAGE. NO STRIPING FOR SAID TANDEM PARKING IS DELINEATED IN THE FIELD.

July 12 2007
M:\Survey\7748\060\095\Plot\GREENSTONE.dwg

EXHIBIT B-1

King
ENGINEERING ASSOCIATES, INC.

LB#2610
6500 Bowden Road
Suite 290
Jacksonville, FL 32216
Phone 904 636-6755
Fax 904 636-9533

OR BK 2954 PG 969

GREENSTONE AT ABERDEEN, A CONDOMINIUM - PHASE 1
ST. JOHNS COUNTY, FLORIDA
(PROPOSED)

LEGAL DESCRIPTION: PHASE 1

A TRACT OF LAND BEING A PORTION OF THOSE CERTAIN PROPERTIES AS DESCRIBED IN OFFICIAL RECORDS BOOK 2592, PAGE 1106 AND OFFICIAL RECORDS BOOK 2646, PAGE 980, ALL OF THE PUBLIC RECORDS OF ST. JOHNS COUNTY, FLORIDA AND LYING WITHIN SECTION 9, TOWNSHIP 5 SOUTH, RANGE 27 EAST, ST. JOHNS COUNTY, FLORIDA AND BEING MORE PARTICULARLY DESCRIBED AS FOLLOWS:

COMMENCE AT THE NORTHEAST CORNER OF AFORESAID SECTION 9, FOR A POINT OF REFERENCE, THENCE S89°32'54"W, ALONG THE NORTHERLY LINE OF SAID SECTION 9, FOR 315.00 FEET TO THE POINT OF INTERSECTION WITH THE SOUTHERLY RIGHT-OF-WAY LINE OF ABERDEEN BOULEVARD (COUNTY ROAD NO. 244, A 130-FOOT RIGHT-OF-WAY, AS IT IS NOW ESTABLISHED), ACCORDING TO THE PLAT OF COUNTY ROAD 244 WEST, AS RECORDED IN MAP BOOK 59, PAGES 51 THROUGH 67 OF THE PUBLIC RECORDS OF ST. JOHNS COUNTY, FLORIDA; THENCE S52°17'18"W, ALONG SAID SOUTHERLY RIGHT-OF-WAY LINE, FOR 757.01 FEET; THENCE S37°42'42"E, FOR 50.00 FEET TO THE POINT OF BEGINNING;

THENCE N52°17'18"E, FOR 169.52 FEET; THENCE S37°42'42"E, FOR 96.39 FEET TO THE POINT OF INTERSECTION WITH A CURVE CONCAVE TO THE NORTHWEST; THENCE SOUTHWESTERLY ALONG THE ARC OF SAID CURVE, HAVING A RADIUS OF 21.50 FEET, A CENTRAL ANGLE OF 22°17'29", AN ARC LENGTH OF 8.36 FEET AND A CHORD BEARING S41°08'34"W, FOR 8.31 FEET TO THE POINT OF TANGENCY; THENCE S52°17'18"W, FOR 151.77 FEET TO THE POINT OF CURVATURE OF A CURVE CONCAVE TO THE SOUTHEAST; THENCE SOUTHWESTERLY ALONG THE ARC OF SAID CURVE, HAVING A RADIUS OF 332.50 FEET, A CENTRAL ANGLE OF 00°29'06", AN ARC LENGTH OF 2.82 FEET AND A CHORD BEARING S52°02'45"W, FOR 2.82 FEET; THENCE N38°11'48"W, FOR 11.99 FEET TO THE POINT OF CURVATURE OF A CURVE CONCAVE TO THE SOUTHWEST; THENCE NORTHWESTERLY ALONG THE ARC OF SAID CURVE, HAVING A RADIUS OF 48.00 FEET, A CENTRAL ANGLE OF 18°55'18", AN ARC LENGTH OF 15.85 FEET AND A CHORD BEARING N47°39'27"W, FOR 15.78 FEET TO THE POINT OF REVERSE CURVATURE OF A CURVE CONCAVE TO THE NORTHEAST; THENCE NORTHWESTERLY ALONG THE ARC OF SAID CURVE, HAVING A RADIUS OF 48.00 FEET, A CENTRAL ANGLE OF 18°07'47", AN ARC LENGTH OF 15.19 FEET AND A CHORD BEARING N48°03'13"W, FOR 15.13 FEET TO THE POINT OF TANGENCY; THENCE N38°59'19"W, FOR 55.61 FEET TO THE POINT OF BEGINNING.

July 12 2007

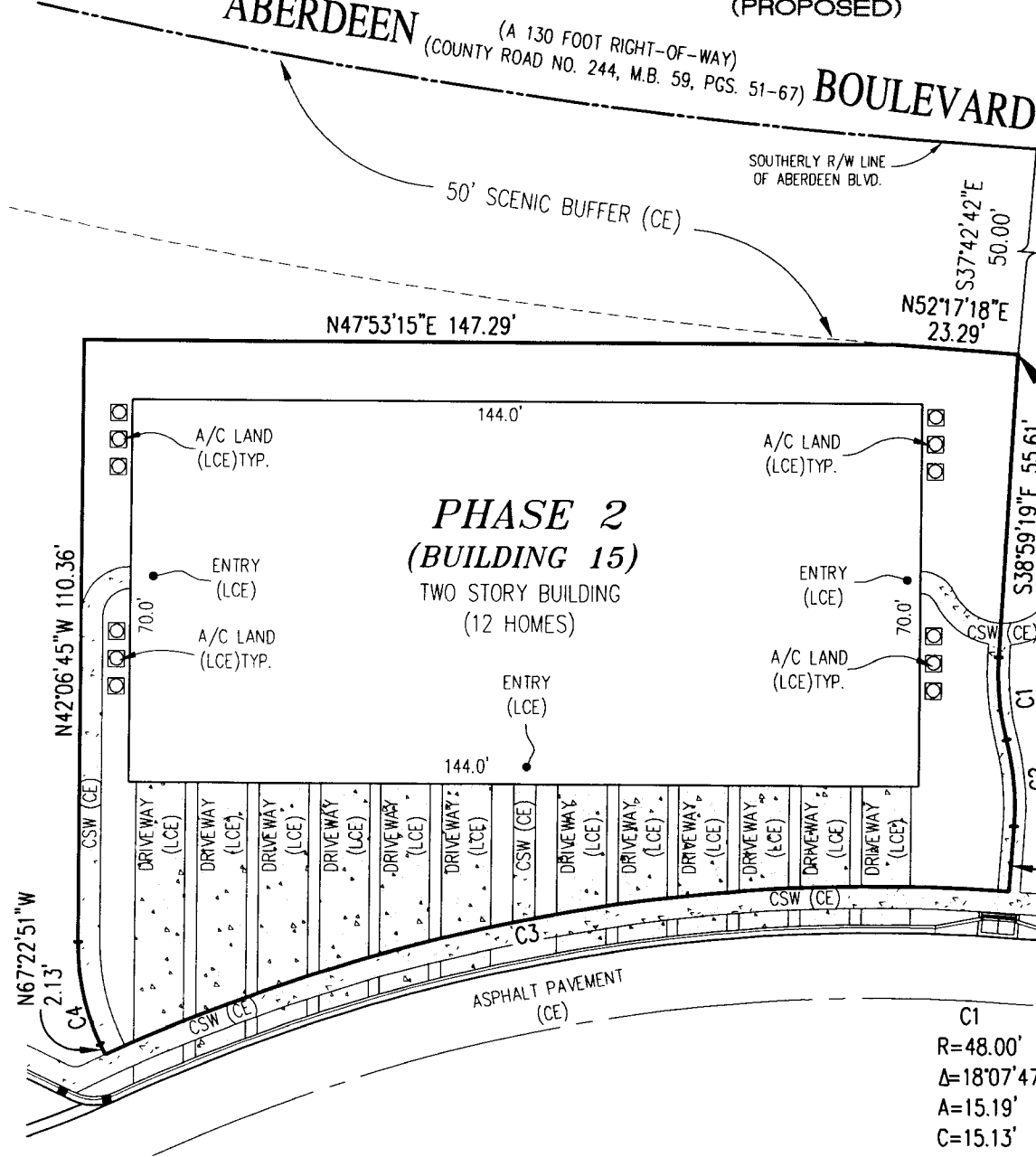
M:\Survey\7748\060\095\Plat\GREENSTONE.dwg

King LB#2610
6500 Bowden Road
Suite 290
Jacksonville, FL 32216
ENGINEERING ASSOCIATES, INC. Phone 904 636-6755
Fax 904 636-9533

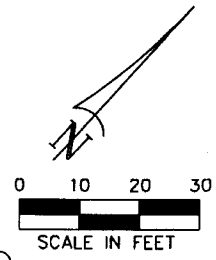
GREENSTONE AT ABERDEEN, A CONDOMINIUM - PHASE 2

ST. JOHNS COUNTY, FLORIDA
(PROPOSED)

ABERDEEN BOULEVARD
(A 130 FOOT RIGHT-OF-WAY)
(COUNTY ROAD NO. 244, M.B. 59, PGS. 51-67)



POINT OF REFERENCE
(NORTHEAST CORNER OF SECTION 9)



SECTION 4
SECTION 9
SECTION 10
SECTION 3

- LEGEND**
- (CE) COMMON ELEMENT
 - CSW CONCRETE SIDEWALK
 - (LCE) LIMITED COMMON ELEMENT
 - O.R. OFFICIAL RECORDS BOOK
 - PG(S) PAGE(S)
 - R/W RIGHT-OF-WAY
 - ♿ HANDICAPPED PARKING SPACE
 - M.B. MAP BOOK

GENERAL NOTES:

- 1) BEARINGS ARE BASED ON U.S. STATE PLANE NAD 1983, FLORIDA EAST ZONE, 0901, WITH THE BEARING OF S89°32'54"W ON THE NORTHERLY LINE OF SECTION 9, TOWNSHIP 5 SOUTH, RANGE 27 EAST.
- 2) THE IMPROVEMENTS SHOWN HEREON ARE FOR GRAPHIC PURPOSES ONLY. THESE IMPROVEMENTS WERE PROPOSED AT THE TIME THESE DOCUMENTS WERE PREPARED, AND DO NOT REPRESENT AS-BUILTS.
- 3) TANDEM PARKING NOTE: THE CONCRETE AREA, (APPROXIMATELY 11'x19' DIRECTLY ADJACENT TO EACH SPECIFIC GARAGE, IS ASSIGNED TO THAT SPECIFIC GARAGE FOR TANDEM PARKING AND IS A LCE TO THAT GARAGE. NO STRIPING FOR SAID TANDEM PARKING IS DELINEATED IN THE FIELD.

POINT OF BEGINNING PHASE 2

C2	C3	C4
R=48.00'	R=332.50'	R=44.00'
Δ=18°55'18"	Δ=29°11'03"	Δ=25°16'06"
A=15.85'	A=169.36'	A=19.40'
C=15.78'	C=167.54'	C=19.25'
CB=S47°39'27"E	CB=S37°12'41"W	CB=N54°44'48"W

C1
R=48.00'
Δ=18°07'47"
A=15.19'
C=15.13'
CB=S48°03'13"E

King
ENGINEERING ASSOCIATES, INC.
LB#2610
6500 Bowden Road
Suite 290
Jacksonville, FL 32216
Phone 904 636-6755
Fax 904 636-9533

GREENSTONE AT ABERDEEN, A CONDOMINIUM - PHASE 2

ST. JOHNS COUNTY, FLORIDA
(PROPOSED)

LEGAL DESCRIPTION: PHASE 2

A TRACT OF LAND BEING A PORTION OF THOSE CERTAIN PROPERTIES AS DESCRIBED IN OFFICIAL RECORDS BOOK 2592, PAGE 1106 AND OFFICIAL RECORDS BOOK 2646, PAGE 980, ALL OF THE PUBLIC RECORDS OF ST. JOHNS COUNTY, FLORIDA AND LYING WITHIN SECTION 9, TOWNSHIP 5 SOUTH, RANGE 27 EAST, ST. JOHNS COUNTY, FLORIDA AND BEING MORE PARTICULARLY DESCRIBED AS FOLLOWS:

COMMENCE AT THE NORTHEAST CORNER OF AFORESAID SECTION 9, FOR A POINT OF REFERENCE, THENCE S89°32'54"W, ALONG THE NORTHERLY LINE OF SAID SECTION 9, FOR 315.00 FEET TO THE POINT OF INTERSECTION WITH THE SOUTHERLY RIGHT-OF-WAY LINE OF ABERDEEN BOULEVARD (COUNTY ROAD NO. 244, A 130-FOOT RIGHT-OF-WAY, AS IT IS NOW ESTABLISHED), ACCORDING TO THE PLAT OF COUNTY ROAD 244 WEST, AS RECORDED IN MAP BOOK 59, PAGES 51 THROUGH 67 OF THE PUBLIC RECORDS OF ST. JOHNS COUNTY, FLORIDA; THENCE S52°17'18"W, ALONG SAID SOUTHERLY RIGHT-OF-WAY LINE, FOR 757.01 FEET; THENCE S37°42'42"E, FOR 50.00 FEET TO THE POINT OF BEGINNING;

THENCE S38°59'19"E, FOR 55.61 FEET TO THE POINT OF CURVATURE OF A CURVE CONCAVE TO THE NORTHEAST; THENCE SOUTHEASTERLY ALONG THE ARC OF SAID CURVE, HAVING A RADIUS OF 48.00 FEET, A CENTRAL ANGLE OF 18°07'47", AN ARC LENGTH OF 15.19 FEET AND A CHORD BEARING S48°03'13"E, FOR 15.13 FEET TO THE POINT OF REVERSE CURVATURE OF A CURVE CONCAVE TO THE SOUTHWEST; THENCE SOUTHEASTERLY ALONG THE ARC OF SAID CURVE, HAVING A RADIUS OF 48.00 FEET, A CENTRAL ANGLE OF 18°55'18", AN ARC LENGTH OF 15.85 FEET AND A CHORD BEARING S47°39'27"E, FOR 15.78 FEET TO THE POINT OF TANGENCY; THENCE S38°11'48"E, FOR 11.99 FEET TO THE POINT OF INTERSECTION WITH A CURVE CONCAVE TO THE SOUTHEAST; THENCE SOUTHWESTERLY ALONG THE ARC OF SAID CURVE, HAVING A RADIUS OF 332.50 FEET, A CENTRAL ANGLE OF 29°11'03", AN ARC LENGTH OF 169.36 FEET AND A CHORD BEARING S37°12'41"W, FOR 167.54 FEET; THENCE N67°22'51"W, FOR 2.13 FEET TO THE POINT OF CURVATURE OF A CURVE CONCAVE TO THE NORTHEAST; THENCE NORTHWESTERLY ALONG THE ARC OF SAID CURVE, HAVING A RADIUS OF 44.00 FEET, A CENTRAL ANGLE OF 25°16'06", AN ARC LENGTH OF 19.40 FEET AND A CHORD BEARING N54°44'48"W, FOR 19.25 FEET TO THE POINT OF TANGENCY; THENCE N42°06'45"W, FOR 110.36 FEET; THENCE N47°53'15"E, FOR 147.29 FEET; THENCE N52°17'18"E, FOR 23.29 FEET TO THE POINT OF BEGINNING.

July 12 2007

\\t:\Survey\7748\060\095\Plot\GREENSTONE.dwg

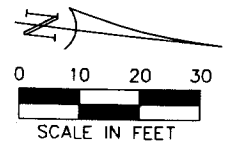
King
ENGINEERING ASSOCIATES, INC.
LB#2610
6500 Bowden Road
Suite 290
Jacksonville, FL 32216
Phone 904 636-6755
Fax 904 636-9533

GREENSTONE AT ABERDEEN, A CONDOMINIUM - PHASE 3

ST. JOHNS COUNTY, FLORIDA
(PROPOSED)

LEGEND

- (CE) COMMON ELEMENT
- CSW CONCRETE SIDEWALK
- (LCE) LIMITED COMMON ELEMENT
- O.R. OFFICIAL RECORDS BOOK
- PG(S). PAGE(S)
- R/W RIGHT-OF-WAY
- HANDICAPPED PARKING SPACE
- M.B. MAP BOOK



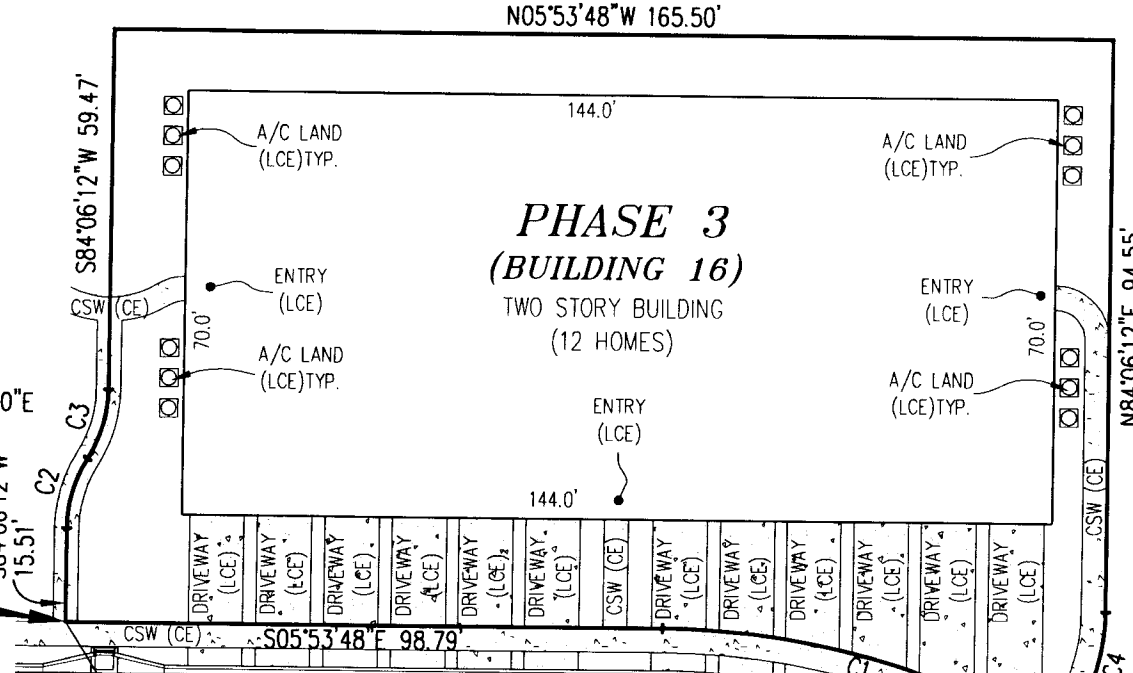
C1
R=132.50'
Δ=30°03'36"
A=69.52'
C=68.72'
CB=S09°08'00"W

C5
R=160.00'
Δ=30°48'12"
A=86.02'
C=84.99'
CB=S51°35'00"E

C2
R=22.00'
Δ=31°32'25"
A=12.11'
C=11.96'
CB=N80°07'36"W

C3
R=22.00'
Δ=31°32'25"
A=12.11'
C=11.96'
CB=N80°07'36"W

C4
R=34.00'
Δ=28°19'48"
A=16.81'
C=16.64'
CB=S81°43'54"E



POINT OF BEGINNING PHASE 3

GENERAL NOTES:

- 1) BEARINGS ARE BASED ON U.S. STATE PLANE NAD 1983, FLORIDA EAST ZONE, 0901, WITH THE BEARING OF S89°32'54"W ON THE NORTHERLY LINE OF SECTION 9, TOWNSHIP 5 SOUTH, RANGE 27 EAST.
- 2) THE IMPROVEMENTS SHOWN HEREON ARE FOR GRAPHIC PURPOSES ONLY. THESE IMPROVEMENTS WERE PROPOSED AT THE TIME THESE DOCUMENTS WERE PREPARED, AND DO NOT REPRESENT AS-BUILTS.
- 3) TANDEM PARKING NOTE: THE CONCRETE AREA, (APPROXIMATELY 11'x19' DIRECTLY ADJACENT TO EACH SPECIFIC GARAGE, IS ASSIGNED TO THAT SPECIFIC GARAGE FOR TANDEM PARKING AND IS A LCE TO THAT GARAGE. NO STRIPING FOR SAID TANDEM PARKING IS DELINEATED IN THE FIELD.

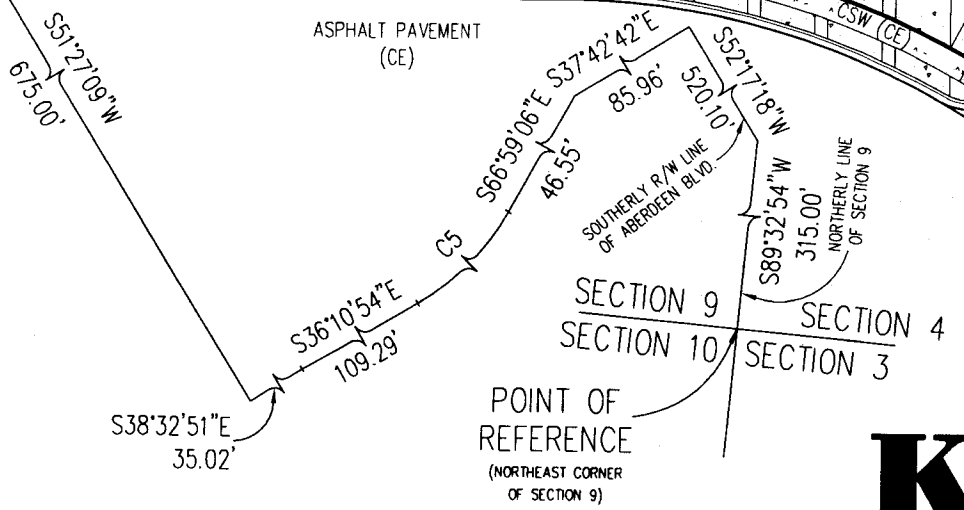


EXHIBIT B-3

King
ENGINEERING ASSOCIATES, INC.

LB#2610
6500 Bowden Road
Suite 290
Jacksonville, FL 32216
Phone 904 636-6755
Fax 904 636-9533

OR BK 2954 PG 973

GREENSTONE AT ABERDEEN, A CONDOMINIUM - PHASE 3

ST. JOHNS COUNTY, FLORIDA

(PROPOSED)

LEGAL DESCRIPTION: PHASE 3

A TRACT OF LAND BEING A PORTION OF THOSE CERTAIN PROPERTIES AS DESCRIBED IN OFFICIAL RECORDS BOOK 2592, PAGE 1106 AND OFFICIAL RECORDS BOOK 2646, PAGE 980, ALL OF THE PUBLIC RECORDS OF ST. JOHNS COUNTY, FLORIDA AND LYING WITHIN SECTION 9, TOWNSHIP 5 SOUTH, RANGE 27 EAST, ST. JOHNS COUNTY, FLORIDA AND BEING MORE PARTICULARLY DESCRIBED AS FOLLOWS:

COMMENCE AT THE NORTHEAST CORNER OF AFORESAID SECTION 9, FOR A POINT OF REFERENCE, THENCE S89°32'54"W, ALONG THE NORTHERLY LINE OF SAID SECTION 9, FOR 315.00 FEET TO THE POINT OF INTERSECTION WITH THE SOUTHERLY RIGHT-OF-WAY LINE OF ABERDEEN BOULEVARD (COUNTY ROAD NO. 244, A 130-FOOT RIGHT-OF-WAY, AS IT IS NOW ESTABLISHED), ACCORDING TO THE PLAT OF COUNTY ROAD 244 WEST, AS RECORDED IN MAP BOOK 59, PAGES 51 THROUGH 67 OF THE PUBLIC RECORDS OF ST. JOHNS COUNTY, FLORIDA; THENCE S52°17'18"W, ALONG SAID SOUTHERLY RIGHT-OF-WAY LINE, FOR 520.10 FEET; THENCE LEAVING SAID SOUTHERLY RIGHT-OF-WAY LINE, S37°42'42"E, FOR 85.96 FEET; THENCE S66°59'06"E, FOR 46.55 FEET TO THE POINT OF CURVATURE OF A CURVE CONCAVE TO THE SOUTHWEST; THENCE SOUTHEASTERLY ALONG THE ARC OF SAID CURVE, HAVING A RADIUS OF 160.00 FEET, A CENTRAL ANGLE OF 30°48'12", AN ARC LENGTH OF 86.02 FEET AND A CHORD BEARING S51°35'00"E, FOR 84.99 FEET TO THE POINT OF TANGENCY; THENCE S36°10'54"E, FOR 109.29 FEET; THENCE S38°32'51"E, FOR 35.02 FEET; THENCE S51°27'09"W, FOR 675.00 FEET TO THE POINT OF BEGINNING;

THENCE S84°06'12"W, FOR 15.51 FEET TO THE POINT OF CURVATURE OF A CURVE CONCAVE TO THE NORTHEAST; THENCE NORTHWESTERLY ALONG THE ARC OF SAID CURVE, HAVING A RADIUS OF 22.00 FEET, A CENTRAL ANGLE OF 31°32'25", AN ARC LENGTH OF 12.11 FEET AND A CHORD BEARING N80°07'36"W, FOR 11.96 FEET TO THE POINT OF REVERSE CURVATURE OF A CURVE CONCAVE TO THE SOUTHWEST; THENCE NORTHWESTERLY ALONG THE ARC OF SAID CURVE, HAVING A RADIUS OF 22.00 FEET, A CENTRAL ANGLE OF 31°32'25", AN ARC LENGTH OF 12.11 FEET AND A CHORD BEARING N80°07'36"W, FOR 11.96 FEET TO THE POINT OF TANGENCY; THENCE S84°06'12"W, FOR 59.47 FEET; THENCE N05°53'48"W, FOR 165.50 FEET; THENCE N84°06'12"E, FOR 94.55 FEET TO THE POINT OF CURVATURE OF A CURVE CONCAVE TO THE SOUTHWEST; THENCE SOUTHEASTERLY ALONG THE ARC OF SAID CURVE, HAVING A RADIUS OF 34.00 FEET, A CENTRAL ANGLE OF 28°19'48", AN ARC LENGTH OF 16.81 FEET AND A CHORD BEARING S81°43'54"E, FOR 16.64 FEET TO THE POINT OF TANGENCY; THENCE S67°34'00"E, FOR 5.83 FEET TO THE POINT OF INTERSECTION WITH A CURVE CONCAVE TO THE SOUTHEAST; THENCE SOUTHWESTERLY ALONG THE ARC OF SAID CURVE, HAVING A RADIUS OF 132.50 FEET, A CENTRAL ANGLE OF 30°03'36", AN ARC LENGTH OF 69.52 FEET AND A CHORD BEARING S09°08'00"W, FOR 68.72 FEET TO THE POINT OF TANGENCY; THENCE S05°53'48"E, FOR 98.79 FEET TO THE POINT OF BEGINNING.

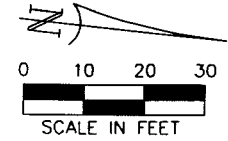
July 12 2007

M: \Survey\7748\060\095\Plot\GREENSTONE.dwg

King
ENGINEERING ASSOCIATES, INC.
LB#2610
6500 Bowden Road
Suite 290
Jacksonville, FL 32216
Phone 904 636-6755
Fax 904 636-9533

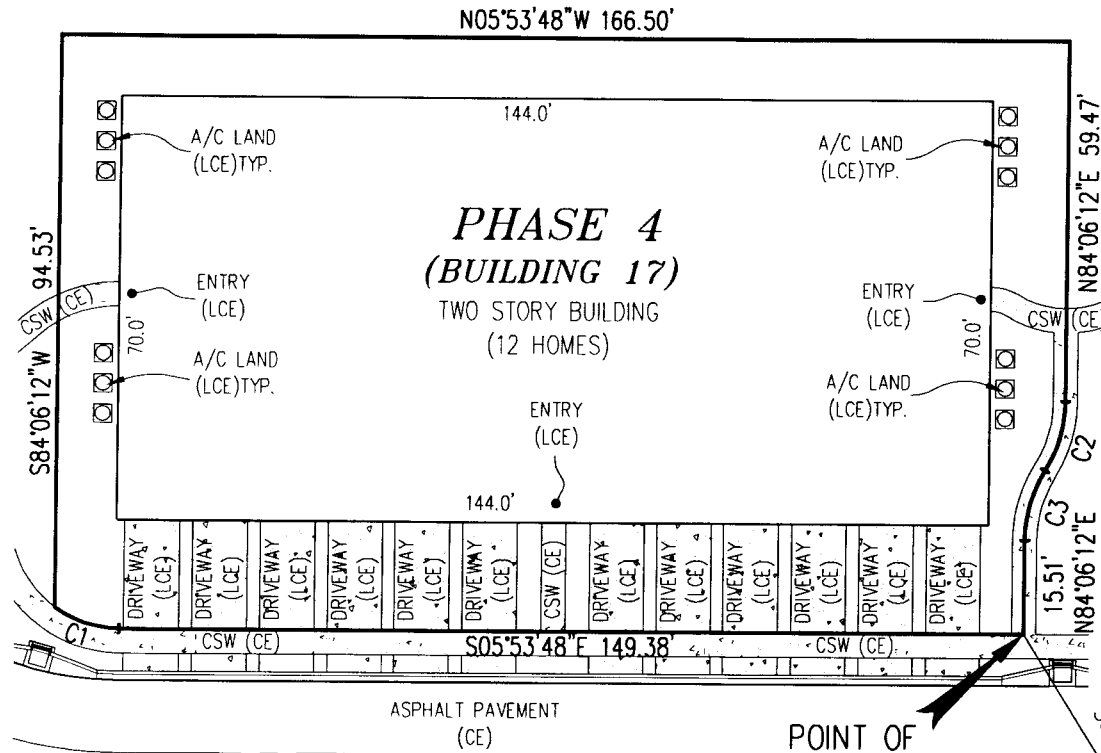
GREENSTONE AT ABERDEEN, A CONDOMINIUM - PHASE 4

ST. JOHNS COUNTY, FLORIDA
(PROPOSED)



GENERAL NOTES:

- 1) BEARINGS ARE BASED ON U.S. STATE PLANE NAD 1983, FLORIDA EAST ZONE, 0901, WITH THE BEARING OF S89°32'54"W ON THE NORTHERLY LINE OF SECTION 9, TOWNSHIP 5 SOUTH, RANGE 27 EAST.
- 2) THE IMPROVEMENTS SHOWN HEREON ARE FOR GRAPHIC PURPOSES ONLY. THESE IMPROVEMENTS WERE PROPOSED AT THE TIME THESE DOCUMENTS WERE PREPARED, AND DO NOT REPRESENT AS-BUILTS.
- 3) TANDEM PARKING NOTE: THE CONCRETE AREA, (APPROXIMATELY 11'x19' DIRECTLY ADJACENT TO EACH SPECIFIC GARAGE, IS ASSIGNED TO THAT SPECIFIC GARAGE FOR TANDEM PARKING AND IS A LCE TO THAT GARAGE. NO STRIPING FOR SAID TANDEM PARKING IS DELINEATED IN THE FIELD.



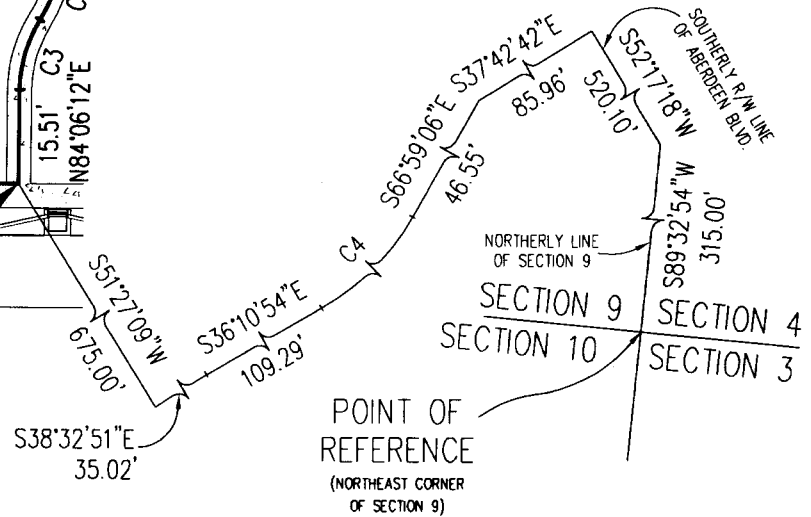
<p>C1 R=18.00' Δ=36°09'49" A=11.36' C=11.17' CB=S12°11'06"W</p>	<p>C3 R=22.00' Δ=31°32'25" A=12.11' C=11.96' CB=S80°07'36"E</p>
<p>C2 R=22.00' Δ=31°32'25" A=12.11' C=11.96' CB=S80°07'36"E</p>	<p>C4 R=160.00' Δ=30°48'12" A=86.02' C=84.99' CB=S51°35'00"E</p>

LEGEND

(CE)	COMMON ELEMENT
CSW	CONCRETE SIDEWALK
(LCE)	LIMITED COMMON ELEMENT
O.R.	OFFICIAL RECORDS BOOK
PG(S)	PAGE(S)
R/W	RIGHT-OF-WAY
	HANDICAPPED PARKING SPACE
M.B.	MAP BOOK

POINT OF BEGINNING
PHASE 4

POINT OF REFERENCE
(NORTHEAST CORNER
OF SECTION 9)



GREENSTONE AT ABERDEEN, A CONDOMINIUM - PHASE 4

ST. JOHNS COUNTY, FLORIDA
(PROPOSED)

LEGAL DESCRIPTION: PHASE 4

A TRACT OF LAND BEING A PORTION OF THOSE CERTAIN PROPERTIES AS DESCRIBED IN OFFICIAL RECORDS BOOK 2592, PAGE 1106 AND OFFICIAL RECORDS BOOK 2646, PAGE 980, ALL OF THE PUBLIC RECORDS OF ST. JOHNS COUNTY, FLORIDA AND LYING WITHIN SECTION 9, TOWNSHIP 5 SOUTH, RANGE 27 EAST, ST. JOHNS COUNTY, FLORIDA AND BEING MORE PARTICULARLY DESCRIBED AS FOLLOWS:

COMMENCE AT THE NORTHEAST CORNER OF AFORESAID SECTION 9, FOR A POINT OF REFERENCE, THENCE S89°32'54"W, ALONG THE NORTHERLY LINE OF SAID SECTION 9, FOR 315.00 FEET TO THE POINT OF INTERSECTION WITH THE SOUTHERLY RIGHT-OF-WAY LINE OF ABERDEEN BOULEVARD (COUNTY ROAD NO. 244, A 130-FOOT RIGHT-OF-WAY, AS IT IS NOW ESTABLISHED), ACCORDING TO THE PLAT OF COUNTY ROAD 244 WEST, AS RECORDED IN MAP BOOK 59, PAGES 51 THROUGH 67 OF THE PUBLIC RECORDS OF ST. JOHNS COUNTY, FLORIDA; THENCE S52°17'18"W, ALONG SAID SOUTHERLY RIGHT-OF-WAY LINE, FOR 520.10 FEET; THENCE LEAVING SAID SOUTHERLY RIGHT-OF-WAY LINE, S37°42'42"E, FOR 85.96 FEET; THENCE S66°59'06"E, FOR 46.55 FEET TO THE POINT OF CURVATURE OF A CURVE CONCAVE TO THE SOUTHWEST; THENCE SOUTHEASTERLY ALONG THE ARC OF SAID CURVE, HAVING A RADIUS OF 160.00 FEET, A CENTRAL ANGLE OF 30°48'12", AN ARC LENGTH OF 86.02 FEET AND A CHORD BEARING S51°35'00"E, FOR 84.99 FEET TO THE POINT OF TANGENCY; THENCE S36°10'54"E, FOR 109.29 FEET; THENCE S38°32'51"E, FOR 35.02 FEET; THENCE S51°27'09"W, FOR 675.00 FEET TO THE POINT OF BEGINNING;

THENCE S05°53'48"E, FOR 149.38 FEET TO THE POINT OF CURVATURE OF A CURVE CONCAVE TO THE NORTHWEST; THENCE SOUTHWESTERLY ALONG THE ARC OF SAID CURVE, HAVING A RADIUS OF 18.00 FEET, A CENTRAL ANGLE OF 36°09'49", AN ARC LENGTH OF 11.36 FEET AND A CHORD BEARING S12°11'06"W, FOR 11.17 FEET; THENCE S84°06'12"W, FOR 94.53 FEET; THENCE N05°53'48"W, FOR 166.50 FEET; THENCE N84°06'12"E, FOR 59.47 FEET TO THE POINT OF CURVATURE OF A CURVE CONCAVE TO THE SOUTHWEST; THENCE SOUTHEASTERLY ALONG THE ARC OF SAID CURVE, HAVING A RADIUS OF 22.00 FEET, A CENTRAL ANGLE OF 31°32'25", AN ARC LENGTH OF 12.11 FEET AND A CHORD BEARING S80°07'36"E, FOR 11.96 FEET TO THE POINT OF REVERSE CURVATURE OF A CURVE CONCAVE TO THE NORTHEAST; THENCE SOUTHEASTERLY ALONG THE ARC OF SAID CURVE, HAVING A RADIUS OF 22.00 FEET, A CENTRAL ANGLE OF 31°32'25", AN ARC LENGTH OF 12.11 FEET AND A CHORD BEARING S80°07'36"E, FOR 11.96 FEET TO THE POINT OF TANGENCY; THENCE N84°06'12"E, FOR 15.51 FEET TO THE POINT OF BEGINNING.

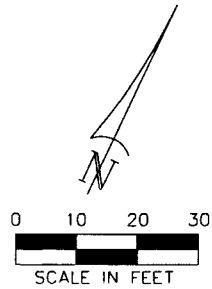
July 12 2007

M:\Survey\7748\060\095\Plot\GREENSTONE.dwg

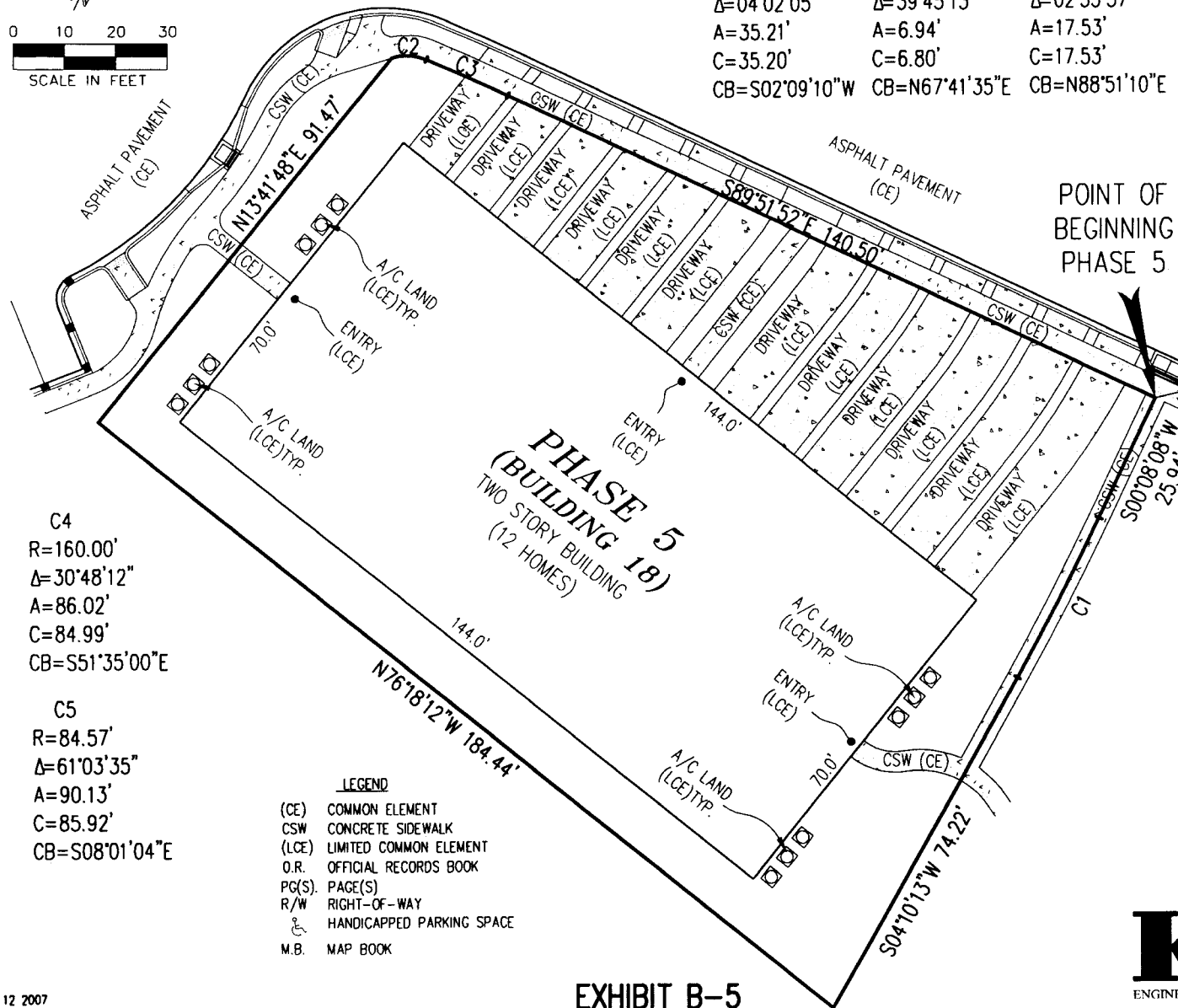
King
ENGINEERING ASSOCIATES, INC.
LB#2610
6500 Bowden Road
Suite 290
Jacksonville, FL 32216
Phone 904 636-6755
Fax 904 636-9533

GREENSTONE AT ABERDEEN, A CONDOMINIUM - PHASE 5

ST. JOHNS COUNTY, FLORIDA
(PROPOSED)



C1	C2	C3
R=500.00'	R=10.00'	R=391.50'
Δ=04°02'05"	Δ=39°45'13"	Δ=02°33'57"
A=35.21'	A=6.94'	A=17.53'
C=35.20'	C=6.80'	C=17.53'
CB=S02°09'10"W	CB=N67°41'35"E	CB=N88°51'10"E



C4
R=160.00'
Δ=30°48'12"
A=86.02'
C=84.99'
CB=S51°35'00"E

C5
R=84.57'
Δ=61°03'35"
A=90.13'
C=85.92'
CB=S08°01'04"E

LEGEND

(CE)	COMMON ELEMENT
CSW	CONCRETE SIDEWALK
(LCE)	LIMITED COMMON ELEMENT
O.R.	OFFICIAL RECORDS BOOK
PG(S)	PAGE(S)
R/W	RIGHT-OF-WAY
	HANDICAPPED PARKING SPACE
M.B.	MAP BOOK

GENERAL NOTES:

- 1) BEARINGS ARE BASED ON U.S. STATE PLANE NAD 1983, FLORIDA EAST ZONE, 0901, WITH THE BEARING OF S89°32'54"W ON THE NORTHERLY LINE OF SECTION 9, TOWNSHIP 5 SOUTH, RANGE 27 EAST.
- 2) THE IMPROVEMENTS SHOWN HEREON ARE FOR GRAPHIC PURPOSES ONLY. THESE IMPROVEMENTS WERE PROPOSED AT THE TIME THESE DOCUMENTS WERE PREPARED, AND DO NOT REPRESENT AS-BUILTS.
- 3) TANDEM PARKING NOTE: THE CONCRETE AREA, (APPROXIMATELY 11'x19') DIRECTLY ADJACENT TO EACH SPECIFIC GARAGE, IS ASSIGNED TO THAT SPECIFIC GARAGE FOR TANDEM PARKING AND IS A LCE TO THAT GARAGE. NO STRIPING FOR SAID TANDEM PARKING IS DELINEATED IN THE FIELD.

GREENSTONE AT ABERDEEN, A CONDOMINIUM - PHASE 5

ST. JOHNS COUNTY, FLORIDA
(PROPOSED)

LEGAL DESCRIPTION: PHASE 5

A TRACT OF LAND BEING A PORTION OF THOSE CERTAIN PROPERTIES AS DESCRIBED IN OFFICIAL RECORDS BOOK 2592, PAGE 1106 AND OFFICIAL RECORDS BOOK 2646, PAGE 980, ALL OF THE PUBLIC RECORDS OF ST. JOHNS COUNTY, FLORIDA AND LYING WITHIN SECTION 9, TOWNSHIP 5 SOUTH, RANGE 27 EAST, ST. JOHNS COUNTY, FLORIDA AND BEING MORE PARTICULARLY DESCRIBED AS FOLLOWS:

COMMENCE AT THE NORTHEAST CORNER OF AFORESAID SECTION 9, FOR A POINT OF REFERENCE, THENCE S89°32'54"W, ALONG THE NORTHERLY LINE OF SAID SECTION 9, FOR 315.00 FEET TO THE POINT OF INTERSECTION WITH THE SOUTHERLY RIGHT-OF-WAY LINE OF ABERDEEN BOULEVARD (COUNTY ROAD NO. 244, A 130-FOOT RIGHT-OF-WAY, AS IT IS NOW ESTABLISHED), ACCORDING TO THE PLAT OF COUNTY ROAD 244 WEST, AS RECORDED IN MAP BOOK 59, PAGES 51 THROUGH 67 OF THE PUBLIC RECORDS OF ST. JOHNS COUNTY, FLORIDA; THENCE S52°17'18"W, ALONG SAID SOUTHERLY RIGHT-OF-WAY LINE, FOR 520.10 FEET; THENCE LEAVING SAID SOUTHERLY RIGHT-OF-WAY LINE, S37°42'42"E, FOR 85.96 FEET; THENCE S66°59'06"E, FOR 46.55 FEET TO THE POINT OF CURVATURE OF A CURVE CONCAVE TO THE SOUTHWEST; THENCE SOUTHEASTERLY ALONG THE ARC OF SAID CURVE, HAVING A RADIUS OF 160.00 FEET, A CENTRAL ANGLE OF 30°48'12", AN ARC LENGTH OF 86.02 FEET AND A CHORD BEARING S51°35'00"E, FOR 84.99 FEET TO THE POINT OF TANGENCY; THENCE S36°10'54"E, FOR 109.29 FEET; THENCE S38°32'51"E, FOR 160.48 FEET TO THE POINT OF CURVATURE OF A CURVE CONCAVE TO THE SOUTHWEST; THENCE SOUTHEASTERLY ALONG THE ARC OF SAID CURVE, HAVING A RADIUS OF 84.57 FEET, A CENTRAL ANGLE OF 61°03'35", AN ARC LENGTH OF 90.13 FEET AND A CHORD BEARING S08°01'04"E, FOR 85.92 FEET; THENCE S37°42'42"E, FOR 58.13 FEET; THENCE S52°17'18"W, FOR 528.84 FEET TO THE POINT OF BEGINNING;

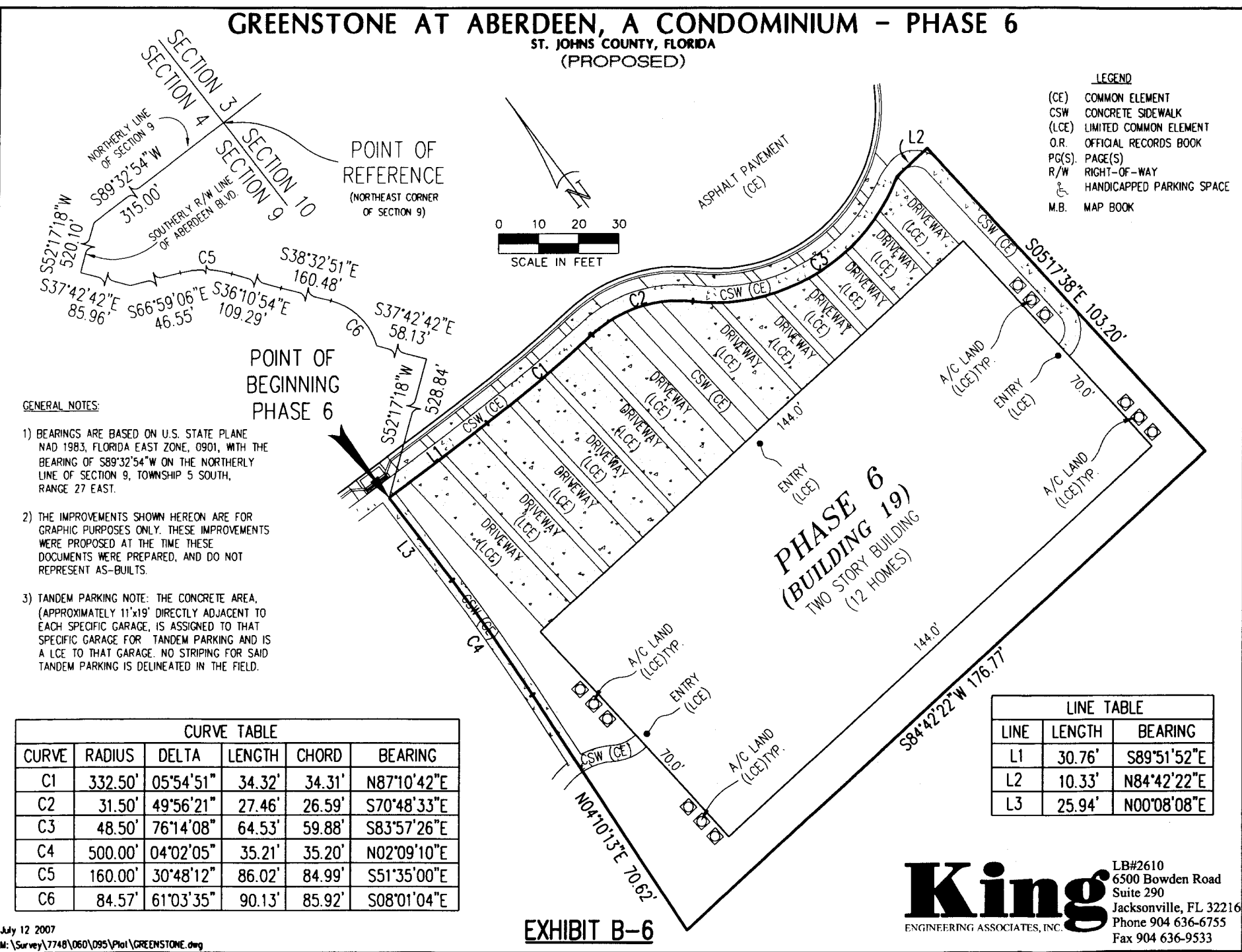
THENCE S00°08'08"W, FOR 25.94 FEET TO THE POINT OF CURVATURE OF A CURVE CONCAVE TO THE NORTHWEST; THENCE SOUTHWESTERLY ALONG THE ARC OF SAID CURVE, HAVING A RADIUS OF 500.00 FEET, A CENTRAL ANGLE OF 04°02'05", AN ARC LENGTH OF 35.21 FEET AND A CHORD BEARING S02°09'10"W, FOR 35.20 FEET TO THE POINT OF TANGENCY; THENCE S04°10'13"W, FOR 74.22 FEET; THENCE N76°18'12"W, FOR 184.44 FEET; THENCE N13°41'48"E, FOR 91.47 FEET TO THE POINT OF INTERSECTION WITH A CURVE CONCAVE TO THE SOUTHEAST; THENCE NORTHEASTERLY ALONG THE ARC OF SAID CURVE, HAVING A RADIUS OF 10.00 FEET, A CENTRAL ANGLE OF 39°45'13", AN ARC LENGTH OF 6.94 FEET AND A CHORD BEARING N67°41'35"E, FOR 6.80 FEET TO THE POINT OF COMPOUND CURVATURE OF A CURVE CONCAVE TO THE SOUTHEAST; THENCE NORTHEASTERLY ALONG THE ARC OF SAID CURVE, HAVING A RADIUS OF 391.50 FEET, A CENTRAL ANGLE OF 02°33'57", AN ARC LENGTH OF 17.53 FEET AND A CHORD BEARING N88°51'10"E, FOR 17.53 FEET TO THE POINT OF TANGENCY; THENCE S89°51'52"E, FOR 140.50 FEET TO THE POINT OF BEGINNING.

July 12 2007
M: \Survey\7748\060\095\Plot\GREENSTONE.dwg

King
ENGINEERING ASSOCIATES, INC.
LB#2610
6500 Bowden Road
Suite 290
Jacksonville, FL 32216
Phone 904 636-6755
Fax 904 636-9533

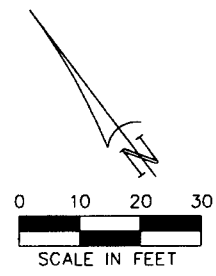
GREENSTONE AT ABERDEEN, A CONDOMINIUM - PHASE 6

ST. JOHNS COUNTY, FLORIDA
(PROPOSED)



LEGEND

(CE)	COMMON ELEMENT
CSW	CONCRETE SIDEWALK
(LCE)	LIMITED COMMON ELEMENT
O.R.	OFFICIAL RECORDS BOOK
PG(S)	PAGE(S)
R/W	RIGHT-OF-WAY
	HANDICAPPED PARKING SPACE
M.B.	MAP BOOK



GENERAL NOTES:

- 1) BEARINGS ARE BASED ON U.S. STATE PLANE NAD 1983, FLORIDA EAST ZONE, 0901, WITH THE BEARING OF S89°32'54"W ON THE NORTHERLY LINE OF SECTION 9, TOWNSHIP 5 SOUTH, RANGE 27 EAST.
- 2) THE IMPROVEMENTS SHOWN HEREON ARE FOR GRAPHIC PURPOSES ONLY. THESE IMPROVEMENTS WERE PROPOSED AT THE TIME THESE DOCUMENTS WERE PREPARED, AND DO NOT REPRESENT AS-BUILTS.
- 3) TANDEM PARKING NOTE: THE CONCRETE AREA, (APPROXIMATELY 11'x19' DIRECTLY ADJACENT TO EACH SPECIFIC GARAGE, IS ASSIGNED TO THAT SPECIFIC GARAGE FOR TANDEM PARKING AND IS A LCE TO THAT GARAGE. NO STRIPING FOR SAID TANDEM PARKING IS DELINEATED IN THE FIELD.

CURVE TABLE					
CURVE	RADIUS	DELTA	LENGTH	CHORD	BEARING
C1	332.50'	05°54'51"	34.32'	34.31'	N87°10'42"E
C2	31.50'	49°56'21"	27.46'	26.59'	S70°48'33"E
C3	48.50'	76°14'08"	64.53'	59.88'	S83°57'26"E
C4	500.00'	04°02'05"	35.21'	35.20'	N02°09'10"E
C5	160.00'	30°48'12"	86.02'	84.99'	S51°35'00"E
C6	84.57'	61°03'35"	90.13'	85.92'	S08°01'04"E

LINE TABLE		
LINE	LENGTH	BEARING
L1	30.76'	S89°51'52"E
L2	10.33'	N84°42'22"E
L3	25.94'	N00°08'08"E

July 12 2007
M:\Survey\7748\060\095\Plot\GREENSTONE.dwg

EXHIBIT B-6

King
ENGINEERING ASSOCIATES, INC.

LB#2610
6500 Bowden Road
Suite 290
Jacksonville, FL 32216
Phone 904 636-6755
Fax 904 636-9533

OR BK 2954 PG 979

GREENSTONE AT ABERDEEN, A CONDOMINIUM - PHASE 6

ST. JOHNS COUNTY, FLORIDA
(PROPOSED)

LEGAL DESCRIPTION: PHASE 6

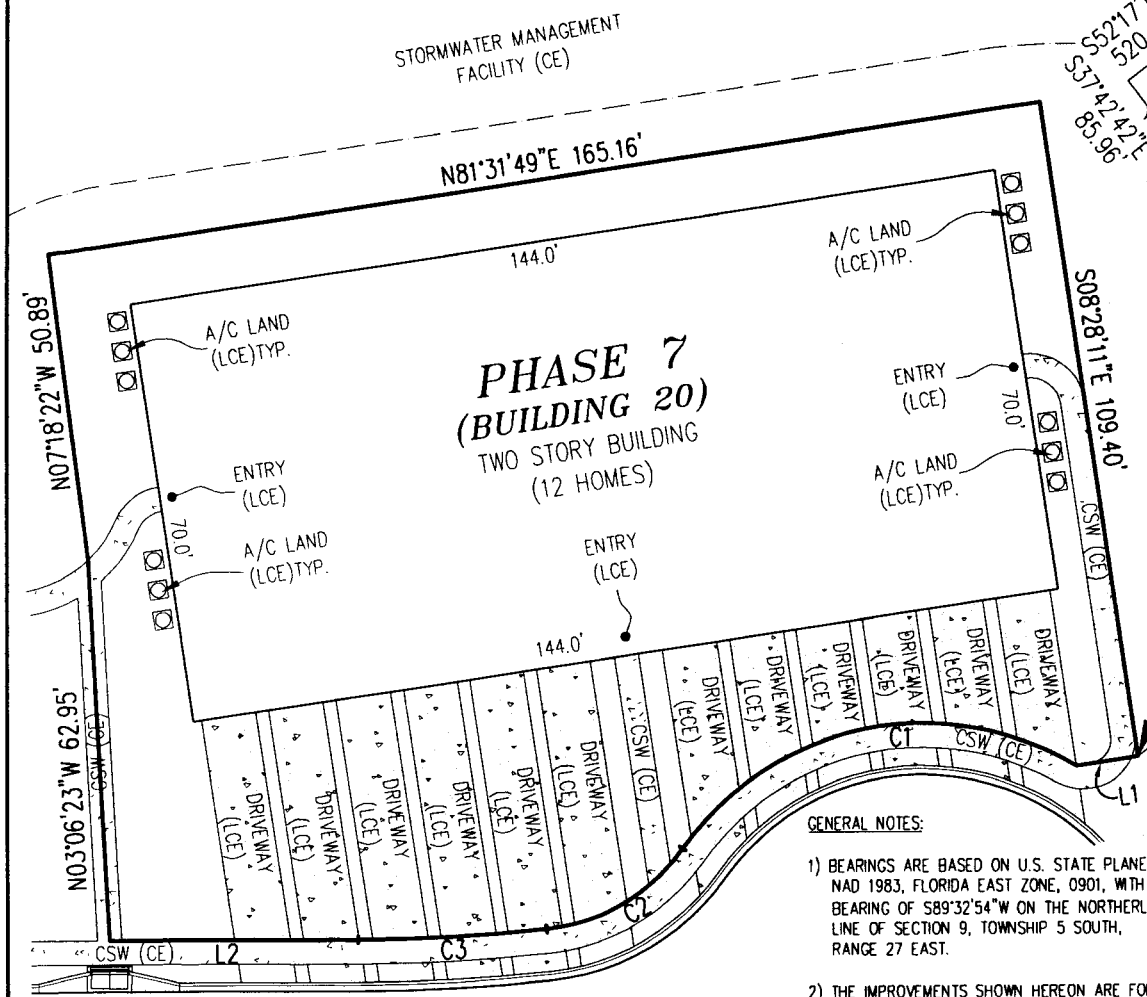
A TRACT OF LAND BEING A PORTION OF THOSE CERTAIN PROPERTIES AS DESCRIBED IN OFFICIAL RECORDS BOOK 2592, PAGE 1106 AND OFFICIAL RECORDS BOOK 2646, PAGE 980, ALL OF THE PUBLIC RECORDS OF ST. JOHNS COUNTY, FLORIDA AND LYING WITHIN SECTION 9, TOWNSHIP 5 SOUTH, RANGE 27 EAST, ST. JOHNS COUNTY, FLORIDA AND BEING MORE PARTICULARLY DESCRIBED AS FOLLOWS:

COMMENCE AT THE NORTHEAST CORNER OF AFORESAID SECTION 9, FOR A POINT OF REFERENCE, THENCE S89°32'54"W, ALONG THE NORTHERLY LINE OF SAID SECTION 9, FOR 315.00 FEET TO THE POINT OF INTERSECTION WITH THE SOUTHERLY RIGHT-OF-WAY LINE OF ABERDEEN BOULEVARD (COUNTY ROAD NO. 244, A 130-FOOT RIGHT-OF-WAY, AS IT IS NOW ESTABLISHED), ACCORDING TO THE PLAT OF COUNTY ROAD 244 WEST, AS RECORDED IN MAP BOOK 59, PAGES 51 THROUGH 67 OF THE PUBLIC RECORDS OF ST. JOHNS COUNTY, FLORIDA; THENCE S52°17'18"W, ALONG SAID SOUTHERLY RIGHT-OF-WAY LINE, FOR 520.10 FEET; THENCE LEAVING SAID SOUTHERLY RIGHT-OF-WAY LINE, S37°42'42"E, FOR 85.96 FEET; THENCE S66°59'06"E, FOR 46.55 FEET TO THE POINT OF CURVATURE OF A CURVE CONCAVE TO THE SOUTHWEST; THENCE SOUTHEASTERLY ALONG THE ARC OF SAID CURVE, HAVING A RADIUS OF 160.00 FEET, A CENTRAL ANGLE OF 30°48'12", AN ARC LENGTH OF 86.02 FEET AND A CHORD BEARING S51°35'00"E, FOR 84.99 FEET TO THE POINT OF TANGENCY; THENCE S36°10'54"E, FOR 109.29 FEET; THENCE S38°32'51"E, FOR 160.48 FEET TO THE POINT OF CURVATURE OF A CURVE CONCAVE TO THE SOUTHWEST; THENCE SOUTHEASTERLY ALONG THE ARC OF SAID CURVE, HAVING A RADIUS OF 84.57 FEET, A CENTRAL ANGLE OF 61°03'35", AN ARC LENGTH OF 90.13 FEET AND A CHORD BEARING S08°01'04"E, FOR 85.92 FEET; THENCE S37°42'42"E, FOR 58.13 FEET; THENCE S52°17'18"W, FOR 528.84 FEET TO THE POINT OF BEGINNING;

THENCE S89°51'52"E, FOR 30.76 FEET TO THE POINT OF CURVATURE OF A CURVE CONCAVE TO THE NORTH; THENCE NORTHEASTERLY ALONG THE ARC OF SAID CURVE, HAVING A RADIUS OF 332.50 FEET, A CENTRAL ANGLE OF 05°54'51", AN ARC LENGTH OF 34.32 FEET AND A CHORD BEARING N87°10'42"E, FOR 34.31 FEET TO THE POINT OF REVERSE CURVATURE OF A CURVE CONCAVE TO THE SOUTHWEST; THENCE SOUTHEASTERLY ALONG THE ARC OF SAID CURVE, HAVING A RADIUS OF 31.50 FEET, A CENTRAL ANGLE OF 49°56'21", AN ARC LENGTH OF 27.46 FEET AND A CHORD BEARING S70°48'33"E, FOR 26.59 FEET TO THE POINT OF REVERSE CURVATURE OF A CURVE CONCAVE TO THE NORTHEAST; THENCE SOUTHEASTERLY ALONG THE ARC OF SAID CURVE, HAVING A RADIUS OF 48.50 FEET, A CENTRAL ANGLE OF 76°14'08", AN ARC LENGTH OF 64.53 FEET AND A CHORD BEARING S83°57'26"E, FOR 59.88 FEET; THENCE N84°42'22"E, FOR 10.33 FEET; THENCE S05°17'38"E, FOR 103.20 FEET; THENCE S84°42'22"W, FOR 176.77 FEET; THENCE N04°10'13"E, FOR 70.62 FEET TO THE POINT OF CURVATURE OF A CURVE CONCAVE TO THE NORTHWEST; THENCE NORTHEASTERLY ALONG THE ARC OF SAID CURVE, HAVING A RADIUS OF 500.00 FEET, A CENTRAL ANGLE OF 04°02'05", AN ARC LENGTH OF 35.21 FEET AND A CHORD BEARING N02°09'10"E, FOR 35.20 FEET TO THE POINT OF TANGENCY; THENCE N00°08'08"E, FOR 25.94 FEET TO THE POINT OF BEGINNING.

GREENSTONE AT ABERDEEN, A CONDOMINIUM - PHASE 7

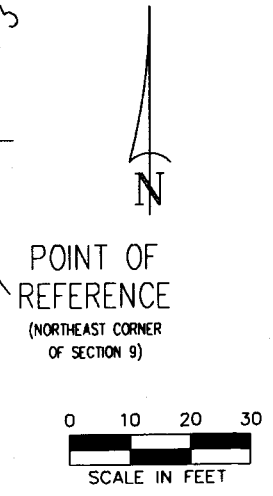
ST. JOHNS COUNTY, FLORIDA
(PROPOSED)



CURVE TABLE					
CURVE	RADIUS	DELTA	LENGTH	CHORD	BEARING
C1	48.50'	86°22'42"	73.12'	66.39'	S78°26'16"W
C2	31.50'	48°46'45"	26.82'	26.02'	S59°38'18"W
C3	291.50'	06°06'27"	31.07'	31.06'	S87°04'54"W
C4	160.00'	30°48'12"	86.02'	84.99'	S51°35'00"E
C5	84.57'	61°03'35"	90.13'	85.92'	S08°01'04"E

LINE TABLE		
LINE	LENGTH	BEARING
L1	10.33'	S81°31'49"W
L2	40.86'	N89°51'52"W

- GENERAL NOTES:**
- 1) BEARINGS ARE BASED ON U.S. STATE PLANE NAD 1983, FLORIDA EAST ZONE, 0901, WITH THE BEARING OF S89°32'54"W ON THE NORTHERLY LINE OF SECTION 9, TOWNSHIP 5 SOUTH, RANGE 27 EAST.
 - 2) THE IMPROVEMENTS SHOWN HEREON ARE FOR GRAPHIC PURPOSES ONLY. THESE IMPROVEMENTS WERE PROPOSED AT THE TIME THESE DOCUMENTS WERE PREPARED, AND DO NOT REPRESENT AS-BUILTS.
 - 3) TANDEM PARKING NOTE: THE CONCRETE AREA, (APPROXIMATELY 11'x19' DIRECTLY ADJACENT TO EACH SPECIFIC GARAGE, IS ASSIGNED TO THAT SPECIFIC GARAGE FOR TANDEM PARKING AND IS A LCE TO THAT GARAGE. NO STRIPING FOR SAID TANDEM PARKING IS DELINEATED IN THE FIELD.



- LEGEND**
- (CE) COMMON ELEMENT
 - CSW CONCRETE SIDEWALK
 - (LCE) LIMITED COMMON ELEMENT
 - O.R. OFFICIAL RECORDS BOOK
 - PG(S) PAGE(S)
 - R/W RIGHT-OF-WAY
 - HANDICAPPED PARKING SPACE
 - M.B. MAP BOOK

GREENSTONE AT ABERDEEN, A CONDOMINIUM - PHASE 7

ST. JOHNS COUNTY, FLORIDA
(PROPOSED)

LEGAL DESCRIPTION: PHASE 7

A TRACT OF LAND BEING A PORTION OF THOSE CERTAIN PROPERTIES AS DESCRIBED IN OFFICIAL RECORDS BOOK 2592, PAGE 1106 AND OFFICIAL RECORDS BOOK 2646, PAGE 980, ALL OF THE PUBLIC RECORDS OF ST. JOHNS COUNTY, FLORIDA AND LYING WITHIN SECTION 9, TOWNSHIP 5 SOUTH, RANGE 27 EAST, ST. JOHNS COUNTY, FLORIDA AND BEING MORE PARTICULARLY DESCRIBED AS FOLLOWS:

COMMENCE AT THE NORTHEAST CORNER OF AFORESAID SECTION 9, FOR A POINT OF REFERENCE, THENCE S89°32'54"W, ALONG THE NORTHERLY LINE OF SAID SECTION 9, FOR 315.00 FEET TO THE POINT OF INTERSECTION WITH THE SOUTHERLY RIGHT-OF-WAY LINE OF ABERDEEN BOULEVARD (COUNTY ROAD NO. 244, A 130-FOOT RIGHT-OF-WAY, AS IT IS NOW ESTABLISHED), ACCORDING TO THE PLAT OF COUNTY ROAD 244 WEST, AS RECORDED IN MAP BOOK 59, PAGES 51 THROUGH 67 OF THE PUBLIC RECORDS OF ST. JOHNS COUNTY, FLORIDA; THENCE S52°17'18"W, ALONG SAID SOUTHERLY RIGHT-OF-WAY LINE, FOR 520.10 FEET; THENCE LEAVING SAID SOUTHERLY RIGHT-OF-WAY LINE, S37°42'42"E, FOR 85.96 FEET; THENCE S66°59'06"E, FOR 46.55 FEET TO THE POINT OF CURVATURE OF A CURVE CONCAVE TO THE SOUTHWEST; THENCE SOUTHEASTERLY ALONG THE ARC OF SAID CURVE, HAVING A RADIUS OF 160.00 FEET, A CENTRAL ANGLE OF 30°48'12", AN ARC LENGTH OF 86.02 FEET AND A CHORD BEARING S51°35'00"E, FOR 84.99 FEET TO THE POINT OF TANGENCY; THENCE S36°10'54"E, FOR 109.29 FEET; THENCE S38°32'51"E, FOR 160.48 FEET TO THE POINT OF CURVATURE OF A CURVE CONCAVE TO THE SOUTHWEST; THENCE SOUTHEASTERLY ALONG THE ARC OF SAID CURVE, HAVING A RADIUS OF 84.57 FEET, A CENTRAL ANGLE OF 61°03'35", AN ARC LENGTH OF 90.13 FEET AND A CHORD BEARING S08°01'04"E, FOR 85.92 FEET; THENCE S37°42'42"E, FOR 99.98 FEET; THENCE S52°17'18"W, FOR 359.48 FEET TO THE POINT OF BEGINNING;

THENCE S81°31'49"W, FOR 10.33 FEET TO THE POINT OF INTERSECTION WITH A CURVE CONCAVE TO THE SOUTHEAST; THENCE SOUTHWESTERLY ALONG THE ARC OF SAID CURVE, HAVING A RADIUS OF 48.50 FEET, A CENTRAL ANGLE OF 86°22'42", AN ARC LENGTH OF 73.12 FEET AND A CHORD BEARING S78°26'16"W, FOR 66.39 FEET TO THE POINT OF REVERSE CURVATURE OF A CURVE CONCAVE TO THE NORTHWEST; THENCE SOUTHWESTERLY ALONG THE ARC OF SAID CURVE, HAVING A RADIUS OF 31.50 FEET, A CENTRAL ANGLE OF 48°46'45", AN ARC LENGTH OF 26.82 FEET AND A CHORD BEARING S59°38'18"W, FOR 26.02 FEET TO THE POINT OF COMPOUND CURVATURE OF A CURVE CONCAVE TO THE NORTH; THENCE SOUTHWESTERLY ALONG THE ARC OF SAID CURVE, HAVING A RADIUS OF 291.50 FEET, A CENTRAL ANGLE OF 06°06'27", AN ARC LENGTH OF 31.07 FEET AND A CHORD BEARING S87°04'54"W, FOR 31.06 FEET TO THE POINT OF TANGENCY; THENCE N89°51'52"W, FOR 40.86 FEET; THENCE N03°06'23"W, FOR 62.95 FEET; THENCE N07°18'22"W, FOR 50.89 FEET; THENCE N81°31'49"E, FOR 165.16 FEET; THENCE S08°28'11"E, FOR 109.40 FEET TO THE POINT OF BEGINNING.

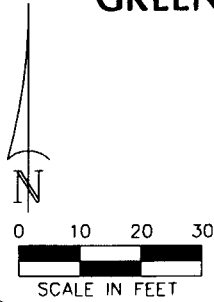
July 12 2007

M:\Survey\7748\060\095\Plot\GREENSTONE.dwg

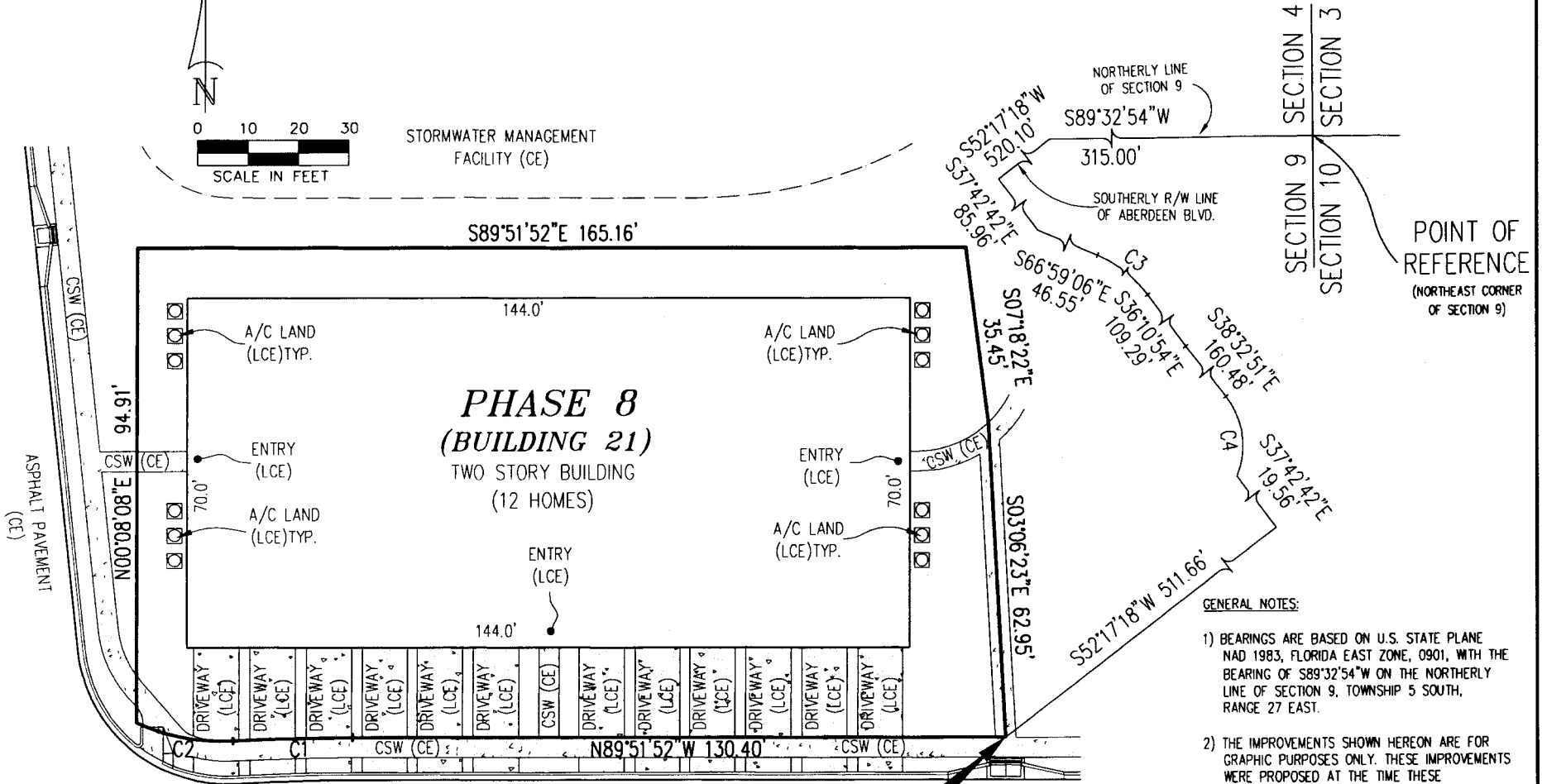
King
ENGINEERING ASSOCIATES, INC.
LB#2610
6500 Bowden Road
Suite 290
Jacksonville, FL 32216
Phone 904 636-6755
Fax 904 636-9533

GREENSTONE AT ABERDEEN, A CONDOMINIUM - PHASE 8

ST. JOHNS COUNTY, FLORIDA
(PROPOSED)



STORMWATER MANAGEMENT
FACILITY (CE)



POINT OF
REFERENCE
(NORTHEAST CORNER
OF SECTION 9)

GENERAL NOTES:

- 1) BEARINGS ARE BASED ON U.S. STATE PLANE NAD 1983, FLORIDA EAST ZONE, 0901, WITH THE BEARING OF S89°32'54"W ON THE NORTHERLY LINE OF SECTION 9, TOWNSHIP 5 SOUTH, RANGE 27 EAST.
- 2) THE IMPROVEMENTS SHOWN HEREON ARE FOR GRAPHIC PURPOSES ONLY. THESE IMPROVEMENTS WERE PROPOSED AT THE TIME THESE DOCUMENTS WERE PREPARED, AND DO NOT REPRESENT AS-BUILTS.
- 3) TANDEM PARKING NOTE: THE CONCRETE AREA, (APPROXIMATELY 11'x19' DIRECTLY ADJACENT TO EACH SPECIFIC GARAGE, IS ASSIGNED TO THAT SPECIFIC GARAGE FOR TANDEM PARKING AND IS A LCE TO THAT GARAGE. NO STRIPING FOR SAID TANDEM PARKING IS DELINEATED IN THE FIELD.

LEGEND

- (CE) COMMON ELEMENT
- CSW CONCRETE SIDEWALK
- (LCE) LIMITED COMMON ELEMENT
- O.R. OFFICIAL RECORDS BOOK
- PG(S) PAGE(S)
- R/W RIGHT-OF-WAY
- Handicapped Parking Space
- M.B. MAP BOOK

C1	C2	C3	C4
R=432.50'	R=40.00'	R=160.00'	R=84.57'
Δ=03°08'26"	Δ=28°19'31"	Δ=30°48'12"	Δ=61°03'35"
A=23.71'	A=19.77'	A=86.02'	A=90.13'
C=23.70'	C=19.57'	C=84.99'	C=85.92'
CB=S88°33'55"W	CB=N78°50'33"W	CB=S51°35'00"E	CB=S08°01'04"E

POINT OF
BEGINNING
PHASE 8

King
ENGINEERING ASSOCIATES, INC.

LB#2610
6500 Bowden Road
Suite 290
Jacksonville, FL 32216
Phone 904 636-6755
Fax 904 636-9533

GREENSTONE AT ABERDEEN, A CONDOMINIUM - PHASE 8

ST. JOHNS COUNTY, FLORIDA
(PROPOSED)

LEGAL DESCRIPTION: PHASE 8

A TRACT OF LAND BEING A PORTION OF THOSE CERTAIN PROPERTIES AS DESCRIBED IN OFFICIAL RECORDS BOOK 2592, PAGE 1106 AND OFFICIAL RECORDS BOOK 2646, PAGE 980, ALL OF THE PUBLIC RECORDS OF ST. JOHNS COUNTY, FLORIDA AND LYING WITHIN SECTION 9, TOWNSHIP 5 SOUTH, RANGE 27 EAST, ST. JOHNS COUNTY, FLORIDA AND BEING MORE PARTICULARLY DESCRIBED AS FOLLOWS:

COMMENCE AT THE NORTHEAST CORNER OF AFORESAID SECTION 9, FOR A POINT OF REFERENCE, THENCE S89°32'54"W, ALONG THE NORTHERLY LINE OF SAID SECTION 9, FOR 315.00 FEET TO THE POINT OF INTERSECTION WITH THE SOUTHERLY RIGHT-OF-WAY LINE OF ABERDEEN BOULEVARD (COUNTY ROAD NO. 244, A 130-FOOT RIGHT-OF-WAY, AS IT IS NOW ESTABLISHED), ACCORDING TO THE PLAT OF COUNTY ROAD 244 WEST, AS RECORDED IN MAP BOOK 59, PAGES 51 THROUGH 67 OF THE PUBLIC RECORDS OF ST. JOHNS COUNTY, FLORIDA; THENCE S52°17'18"W, ALONG SAID SOUTHERLY RIGHT-OF-WAY LINE, FOR 520.10 FEET; THENCE LEAVING SAID SOUTHERLY RIGHT-OF-WAY LINE, S37°42'42"E, FOR 85.96 FEET; THENCE S66°59'06"E, FOR 46.55 FEET TO THE POINT OF CURVATURE OF A CURVE CONCAVE TO THE SOUTHWEST; THENCE SOUTHEASTERLY ALONG THE ARC OF SAID CURVE, HAVING A RADIUS OF 160.00 FEET, A CENTRAL ANGLE OF 30°48'12", AN ARC LENGTH OF 86.02 FEET AND A CHORD BEARING S51°35'00"E, FOR 84.99 FEET TO THE POINT OF TANGENCY; THENCE S36°10'54"E, FOR 109.29 FEET; THENCE S38°32'51"E, FOR 160.48 FEET TO THE POINT OF CURVATURE OF A CURVE CONCAVE TO THE SOUTHWEST; THENCE SOUTHEASTERLY ALONG THE ARC OF SAID CURVE, HAVING A RADIUS OF 84.57 FEET, A CENTRAL ANGLE OF 61°03'35", AN ARC LENGTH OF 90.13 FEET AND A CHORD BEARING S08°01'04"E, FOR 85.92 FEET; THENCE S37°42'42"E, FOR 19.56 FEET; THENCE S52°17'18"W, FOR 511.66 FEET TO THE POINT OF BEGINNING;

THENCE N89°51'52"W, FOR 130.40 FEET TO THE POINT OF CURVATURE OF A CURVE CONCAVE TO THE SOUTH; THENCE SOUTHWESTERLY ALONG THE ARC OF SAID CURVE, HAVING A RADIUS OF 432.50 FEET, A CENTRAL ANGLE OF 03°08'26", AN ARC LENGTH OF 23.71 FEET AND A CHORD BEARING S88°33'55"W, FOR 23.70 FEET TO THE POINT OF REVERSE CURVATURE OF A CURVE CONCAVE TO THE NORTH; THENCE NORTHWESTERLY ALONG THE ARC OF SAID CURVE, HAVING A RADIUS OF 40.00 FEET, A CENTRAL ANGLE OF 28°19'31", AN ARC LENGTH OF 19.77 FEET AND A CHORD BEARING N78°50'33"W, FOR 19.57 FEET; THENCE N00°08'08"E, FOR 94.91 FEET; THENCE S89°51'52"E, FOR 165.16 FEET; THENCE S07°18'22"E, FOR 35.45 FEET; THENCE S03°06'23"E, FOR 62.95 FEET TO THE POINT OF BEGINNING.

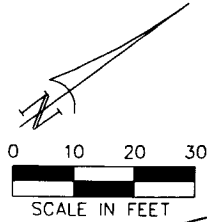
July 12 2007

M:\Survey\7748\060\095\Plot\GREENSTONE.dwg

King LB#2610
ENGINEERING ASSOCIATES, INC. 6500 Bowden Road
Suite 290
Jacksonville, FL 32216
Phone 904 636-6755
Fax 904 636-9533

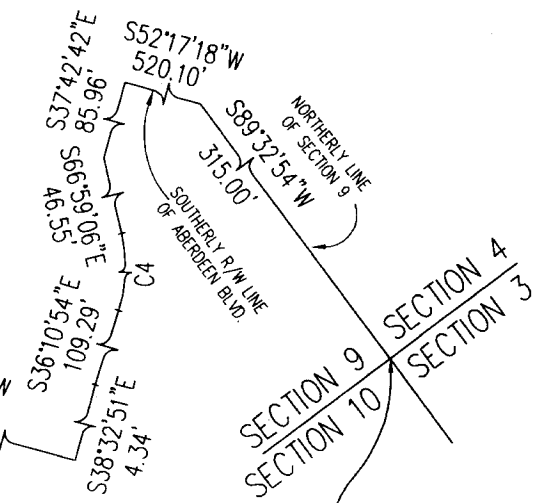
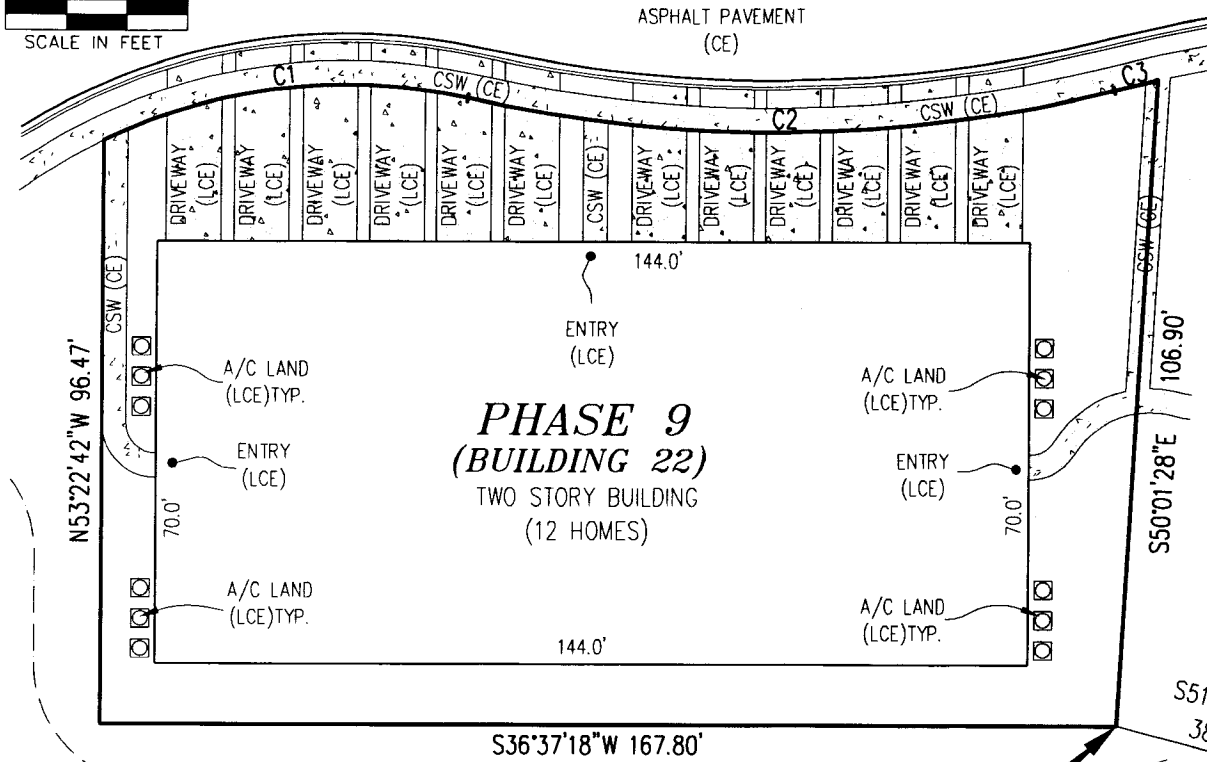
GREENSTONE AT ABERDEEN, A CONDOMINIUM - PHASE 9

ST. JOHNS COUNTY, FLORIDA
(PROPOSED)



GENERAL NOTES:

- 1) BEARINGS ARE BASED ON U.S. STATE PLANE NAD 1983, FLORIDA EAST ZONE, 0901, WITH THE BEARING OF S89°32'54"W ON THE NORTHERLY LINE OF SECTION 9, TOWNSHIP 5 SOUTH, RANGE 27 EAST.
- 2) THE IMPROVEMENTS SHOWN HEREON ARE FOR GRAPHIC PURPOSES ONLY. THESE IMPROVEMENTS WERE PROPOSED AT THE TIME THESE DOCUMENTS WERE PREPARED, AND DO NOT REPRESENT AS-BUILTS.
- 3) TANDEM PARKING NOTE: THE CONCRETE AREA, (APPROXIMATELY 11'x19') DIRECTLY ADJACENT TO EACH SPECIFIC GARAGE, IS ASSIGNED TO THAT SPECIFIC GARAGE FOR TANDEM PARKING AND IS A LCE TO THAT GARAGE. NO STRIPING FOR SAID TANDEM PARKING IS DELINEATED IN THE FIELD.



C1	C2	C3	C4
R=91.50'	R=232.50'	R=291.50'	R=160.00'
Δ=38°27'26"	Δ=26°35'51"	Δ=01°27'52"	Δ=30°48'12"
A=61.42'	A=107.93'	A=7.45'	A=86.02'
C=60.27'	C=106.96'	C=7.45'	C=84.99'
CB=N29°54'06"E	CB=N35°49'53"E	CB=N23°15'54"E	CB=S51°35'00"E

- LEGEND**
- (CE) COMMON ELEMENT
 - CSW CONCRETE SIDEWALK
 - (LCE) LIMITED COMMON ELEMENT
 - O.R. OFFICIAL RECORDS BOOK
 - PG(S) PAGE(S)
 - R/W RIGHT-OF-WAY
 - Handicapped symbol HANDICAPPED PARKING SPACE
 - M.B. MAP BOOK

POINT OF REFERENCE
(NORTHEAST CORNER OF SECTION 9)

OR BK 2954 PG 985

GREENSTONE AT ABERDEEN, A CONDOMINIUM - PHASE 9

ST. JOHNS COUNTY, FLORIDA
(PROPOSED)

LEGAL DESCRIPTION: PHASE 9

A TRACT OF LAND BEING A PORTION OF THOSE CERTAIN PROPERTIES AS DESCRIBED IN OFFICIAL RECORDS BOOK 2592, PAGE 1106 AND OFFICIAL RECORDS BOOK 2646, PAGE 980, ALL OF THE PUBLIC RECORDS OF ST. JOHNS COUNTY, FLORIDA AND LYING WITHIN SECTION 9, TOWNSHIP 5 SOUTH, RANGE 27 EAST, ST. JOHNS COUNTY, FLORIDA AND BEING MORE PARTICULARLY DESCRIBED AS FOLLOWS:

COMMENCE AT THE NORTHEAST CORNER OF AFORESAID SECTION 9, FOR A POINT OF REFERENCE, THENCE S89°32'54"W, ALONG THE NORTHERLY LINE OF SAID SECTION 9, FOR 315.00 FEET TO THE POINT OF INTERSECTION WITH THE SOUTHERLY RIGHT-OF-WAY LINE OF ABERDEEN BOULEVARD (COUNTY ROAD NO. 244, A 130-FOOT RIGHT-OF-WAY, AS IT IS NOW ESTABLISHED), ACCORDING TO THE PLAT OF COUNTY ROAD 244 WEST, AS RECORDED IN MAP BOOK 59, PAGES 51 THROUGH 67 OF THE PUBLIC RECORDS OF ST. JOHNS COUNTY, FLORIDA; THENCE S52°17'18"W, ALONG SAID SOUTHERLY RIGHT-OF-WAY LINE, FOR 520.10 FEET; THENCE LEAVING SAID SOUTHERLY RIGHT-OF-WAY LINE, S37°42'42"E, FOR 85.96 FEET; THENCE S66°59'06"E, FOR 46.55 FEET TO THE POINT OF CURVATURE OF A CURVE CONCAVE TO THE SOUTHWEST; THENCE SOUTHEASTERLY ALONG THE ARC OF SAID CURVE, HAVING A RADIUS OF 160.00 FEET, A CENTRAL ANGLE OF 30°48'12", AN ARC LENGTH OF 86.02 FEET AND A CHORD BEARING S51°35'00"E, FOR 84.99 FEET TO THE POINT OF TANGENCY; THENCE S36°10'54"E, FOR 109.29 FEET; THENCE S38°32'51"E, FOR 4.34 FEET; THENCE S51°27'09"W, FOR 383.00 FEET TO THE POINT OF BEGINNING;

THENCE S36°37'18"W, FOR 167.80 FEET; THENCE N53°22'42"W, FOR 96.47 FEET TO THE POINT OF INTERSECTION WITH A CURVE CONCAVE TO THE SOUTHEAST; THENCE NORTHEASTERLY ALONG THE ARC OF SAID CURVE, HAVING A RADIUS OF 91.50 FEET, A CENTRAL ANGLE OF 38°27'26", AN ARC LENGTH OF 61.42 FEET AND A CHORD BEARING N29°54'06"E, FOR 60.27 FEET TO THE POINT OF REVERSE CURVATURE OF A CURVE CONCAVE TO THE NORTHWEST; THENCE NORTHEASTERLY ALONG THE ARC OF SAID CURVE, HAVING A RADIUS OF 232.50 FEET, A CENTRAL ANGLE OF 26°35'51", AN ARC LENGTH OF 107.93 FEET AND A CHORD BEARING N35°49'53"E, FOR 106.96 FEET TO THE POINT OF REVERSE CURVATURE OF A CURVE CONCAVE TO THE SOUTHEAST; THENCE NORTHEASTERLY ALONG THE ARC OF SAID CURVE, HAVING A RADIUS OF 291.50 FEET, A CENTRAL ANGLE OF 01°27'52", AN ARC LENGTH OF 7.45 FEET AND A CHORD BEARING N23°15'54"E, FOR 7.45 FEET; THENCE S50°01'28"E, FOR 106.90 FEET TO THE POINT OF BEGINNING.

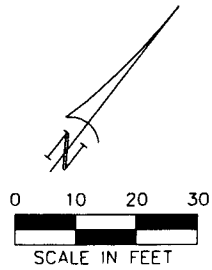
July 12 2007

M:\Survey\7748\060\095\Plot\GREENSTONE.dwg

King
ENGINEERING ASSOCIATES, INC.
LB#2610
6500 Bowden Road
Suite 290
Jacksonville, FL 32216
Phone 904 636-6755
Fax 904 636-9533

GREENSTONE AT ABERDEEN, A CONDOMINIUM – PHASE 11

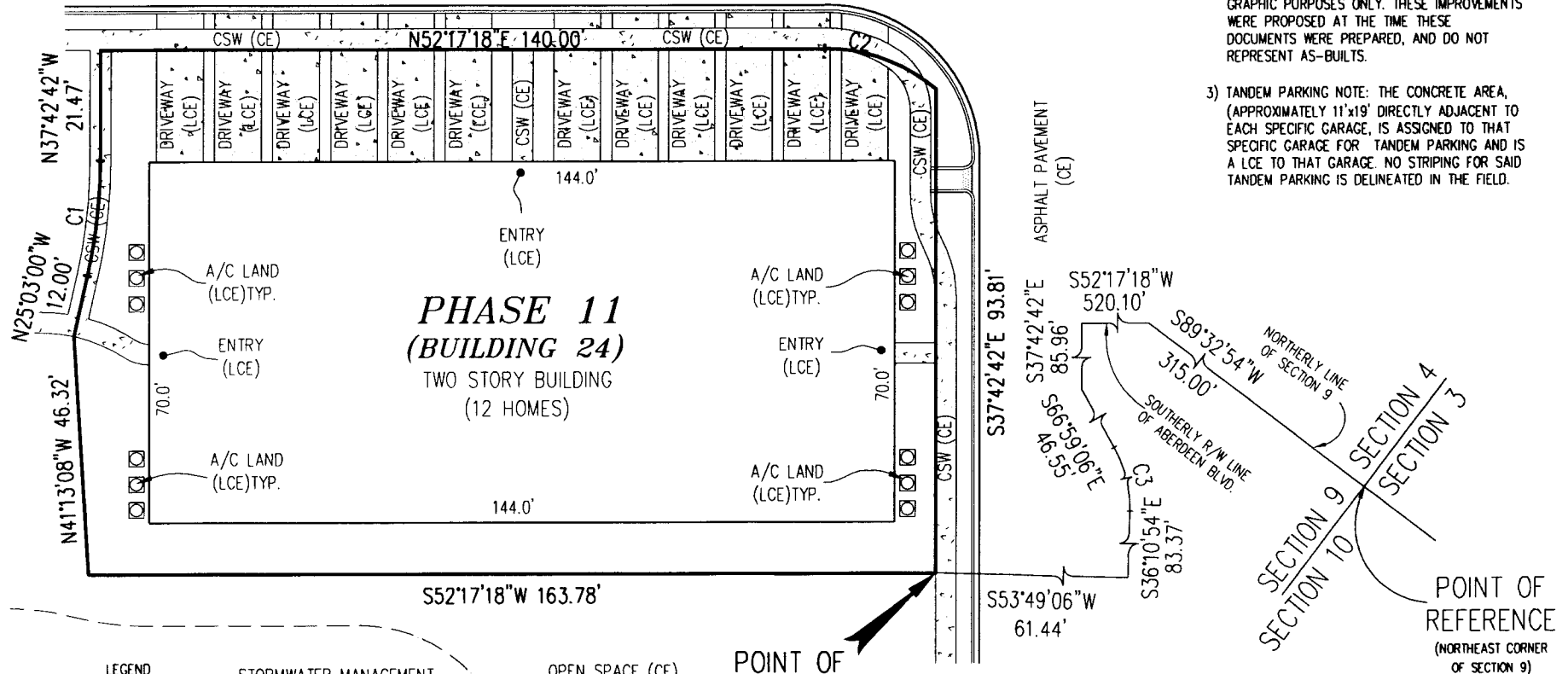
ST. JOHNS COUNTY, FLORIDA
(PROPOSED)



ASPHALT PAVEMENT
(CE)

GENERAL NOTES:

- 1) BEARINGS ARE BASED ON U.S. STATE PLANE NAD 1983, FLORIDA EAST ZONE, 0901, WITH THE BEARING OF S89°32'54"W ON THE NORTHERLY LINE OF SECTION 9, TOWNSHIP 5 SOUTH, RANGE 27 EAST.
- 2) THE IMPROVEMENTS SHOWN HEREON ARE FOR GRAPHIC PURPOSES ONLY. THESE IMPROVEMENTS WERE PROPOSED AT THE TIME THESE DOCUMENTS WERE PREPARED, AND DO NOT REPRESENT AS-BUILTS.
- 3) TANDEM PARKING NOTE: THE CONCRETE AREA, (APPROXIMATELY 11'x19' DIRECTLY ADJACENT TO EACH SPECIFIC GARAGE, IS ASSIGNED TO THAT SPECIFIC GARAGE FOR TANDEM PARKING AND IS A LCE TO THAT GARAGE. NO STRIPING FOR SAID TANDEM PARKING IS DELINEATED IN THE FIELD.



LEGEND

(CE)	COMMON ELEMENT
CSW	CONCRETE SIDEWALK
(LCE)	LIMITED COMMON ELEMENT
O.R.	OFFICIAL RECORDS BOOK
PG(S)	PAGE(S)
R/W	RIGHT-OF-WAY
	HANDICAPPED PARKING SPACE
M.B.	MAP BOOK

STORMWATER MANAGEMENT FACILITY (CE)

OPEN SPACE (CE)

C1	C2
R=102.00'	R=33.00'
Δ=12°39'42"	Δ=40°39'21"
A=22.54'	A=23.42'
C=22.49'	C=22.93'
CB=N31°22'51"W	CB=N72°36'59"E

POINT OF BEGINNING PHASE 11

C3
R=160.00'
Δ=30°48'12"
A=86.02'
C=84.99'
CB=S51°35'00"E

EXHIBIT B-11

King ENGINEERING ASSOCIATES, INC.

LB#2610
6500 Bowden Road
Suite 290
Jacksonville, FL 32216
Phone 904 636-6755
Fax 904 636-9533

GREENSTONE AT ABERDEEN, A CONDOMINIUM - PHASE 11

ST. JOHNS COUNTY, FLORIDA
(PROPOSED)

LEGAL DESCRIPTION: PHASE 11

A TRACT OF LAND BEING A PORTION OF THOSE CERTAIN PROPERTIES AS DESCRIBED IN OFFICIAL RECORDS BOOK 2592, PAGE 1106 AND OFFICIAL RECORDS BOOK 2646, PAGE 980, ALL OF THE PUBLIC RECORDS OF ST. JOHNS COUNTY, FLORIDA AND LYING WITHIN SECTION 9, TOWNSHIP 5 SOUTH, RANGE 27 EAST, ST. JOHNS COUNTY, FLORIDA AND BEING MORE PARTICULARLY DESCRIBED AS FOLLOWS:

COMMENCE AT THE NORTHEAST CORNER OF AFORESAID SECTION 9, FOR A POINT OF REFERENCE, THENCE S89°32'54"W, ALONG THE NORTHERLY LINE OF SAID SECTION 9, FOR 315.00 FEET TO THE POINT OF INTERSECTION WITH THE SOUTHERLY RIGHT-OF-WAY LINE OF ABERDEEN BOULEVARD (COUNTY ROAD NO. 244, A 130-FOOT RIGHT-OF-WAY, AS IT IS NOW ESTABLISHED), ACCORDING TO THE PLAT OF COUNTY ROAD 244 WEST, AS RECORDED IN MAP BOOK 59, PAGES 51 THROUGH 67 OF THE PUBLIC RECORDS OF ST. JOHNS COUNTY, FLORIDA; THENCE S52°17'18"W, ALONG SAID SOUTHERLY RIGHT-OF-WAY LINE, FOR 520.10 FEET; THENCE LEAVING SAID SOUTHERLY RIGHT-OF-WAY LINE, S37°42'42"E, FOR 85.96 FEET; THENCE S66°59'06"E, FOR 46.55 FEET TO THE POINT OF CURVATURE OF A CURVE CONCAVE TO THE SOUTHWEST; THENCE SOUTHEASTERLY ALONG THE ARC OF SAID CURVE, HAVING A RADIUS OF 160.00 FEET, A CENTRAL ANGLE OF 30°48'12", AN ARC LENGTH OF 86.02 FEET AND A CHORD BEARING S51°35'00"E, FOR 84.99 FEET TO THE POINT OF TANGENCY; THENCE S36°10'54"E, FOR 83.37 FEET; THENCE S53°49'06"W, FOR 61.44 FEET TO THE POINT OF BEGINNING;

THENCE S52°17'18"W, FOR 163.78 FEET; THENCE N41°13'08"W, FOR 46.32 FEET; THENCE N25°03'00"W, FOR 12.00 FEET TO THE POINT OF CURVATURE OF A CURVE CONCAVE TO THE SOUTHWEST; THENCE NORTHWESTERLY ALONG THE ARC OF SAID CURVE, HAVING A RADIUS OF 102.00 FEET, A CENTRAL ANGLE OF 12°39'42", AN ARC LENGTH OF 22.54 FEET AND A CHORD BEARING N31°22'51"W, FOR 22.49 FEET TO THE POINT OF TANGENCY; THENCE N37°42'42"W, FOR 21.47 FEET; THENCE N52°17'18"E, FOR 140.00 FEET TO THE POINT OF CURVATURE OF A CURVE CONCAVE TO THE SOUTHEAST; THENCE NORTHEASTERLY ALONG THE ARC OF SAID CURVE, HAVING A RADIUS OF 33.00 FEET, A CENTRAL ANGLE OF 40°39'21", AN ARC LENGTH OF 23.42 FEET AND A CHORD BEARING N72°36'59"E, FOR 22.93 FEET; THENCE S37°42'42"E, FOR 93.81 FEET TO THE POINT OF BEGINNING.

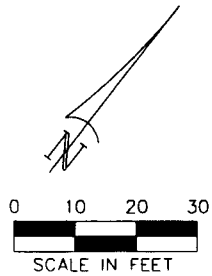
July 12 2007

M:\Survey\7748\060\095\Plot\GREENSTONE.dwg

King
ENGINEERING ASSOCIATES, INC.
LB#2610
6500 Bowden Road
Suite 290
Jacksonville, FL 32216
Phone 904 636-6755
Fax 904 636-9533

GREENSTONE AT ABERDEEN, A CONDOMINIUM - PHASE 12

ST. JOHNS COUNTY, FLORIDA
(PROPOSED)

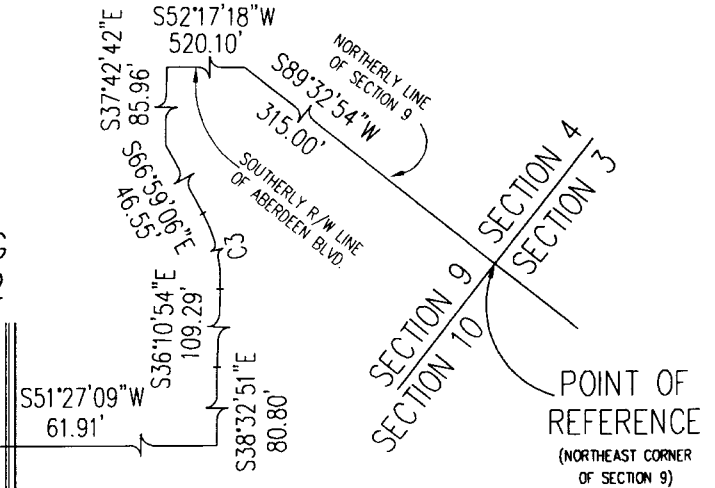
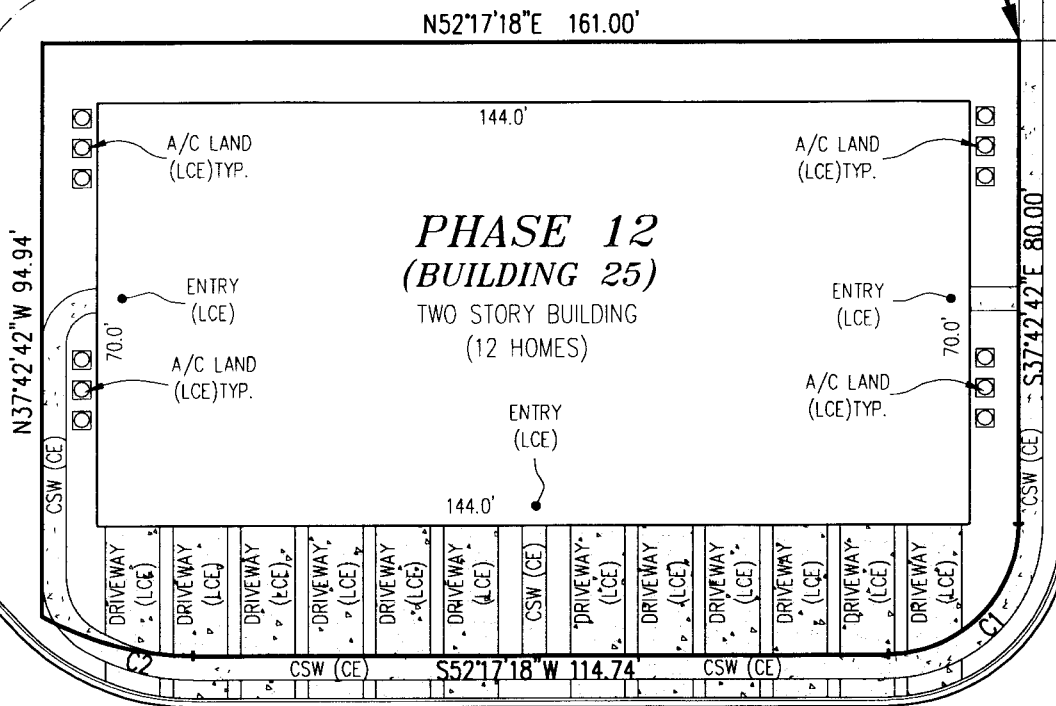


C1	C2	C3
R=21.50'	R=50.00'	R=160.00'
Δ=90°00'00"	Δ=29°41'19"	Δ=30°48'12"
A=33.77'	A=25.91'	A=86.02'
C=30.41'	C=25.62'	C=84.99'
CB=S07°17'18"W	CB=S67°07'58"W	CB=S51°35'00"E

STORMWATER MANAGEMENT
FACILITY (CE)

OPEN SPACE (CE)

POINT OF
BEGINNING
PHASE 12



GENERAL NOTES:

- 1) BEARINGS ARE BASED ON U.S. STATE PLANE NAD 1983, FLORIDA EAST ZONE, 0901, WITH THE BEARING OF S89°32'54"W ON THE NORTHERLY LINE OF SECTION 9, TOWNSHIP 5 SOUTH, RANGE 27 EAST.
- 2) THE IMPROVEMENTS SHOWN HEREON ARE FOR GRAPHIC PURPOSES ONLY. THESE IMPROVEMENTS WERE PROPOSED AT THE TIME THESE DOCUMENTS WERE PREPARED, AND DO NOT REPRESENT AS-BUILTS.
- 3) TANDEM PARKING NOTE: THE CONCRETE AREA, (APPROXIMATELY 11'x19' DIRECTLY ADJACENT TO EACH SPECIFIC GARAGE, IS ASSIGNED TO THAT SPECIFIC GARAGE FOR TANDEM PARKING AND IS A LCE TO THAT GARAGE. NO STRIPING FOR SAID TANDEM PARKING IS DELINEATED IN THE FIELD.

LEGEND

- (CE) COMMON ELEMENT
- CSW CONCRETE SIDEWALK
- (LCE) LIMITED COMMON ELEMENT
- O.R. OFFICIAL RECORDS BOOK
- PG(S) PAGE(S)
- R/W RIGHT-OF-WAY
- ⊞ HANDICAPPED PARKING SPACE
- M.B. MAP BOOK

King
ENGINEERING ASSOCIATES, INC.
LB#2610
6500 Bowden Road
Suite 290
Jacksonville, FL 32216
Phone 904 636-6755
Fax 904 636-9533

GREENSTONE AT ABERDEEN, A CONDOMINIUM - PHASE 12
ST. JOHNS COUNTY, FLORIDA
(PROPOSED)

LEGAL DESCRIPTION: PHASE 12

A TRACT OF LAND BEING A PORTION OF THOSE CERTAIN PROPERTIES AS DESCRIBED IN OFFICIAL RECORDS BOOK 2592, PAGE 1106 AND OFFICIAL RECORDS BOOK 2646, PAGE 980, ALL OF THE PUBLIC RECORDS OF ST. JOHNS COUNTY, FLORIDA AND LYING WITHIN SECTION 9, TOWNSHIP 5 SOUTH, RANGE 27 EAST, ST. JOHNS COUNTY, FLORIDA AND BEING MORE PARTICULARLY DESCRIBED AS FOLLOWS:

COMMENCE AT THE NORTHEAST CORNER OF AFORESAID SECTION 9, FOR A POINT OF REFERENCE, THENCE S89°32'54"W, ALONG THE NORTHERLY LINE OF SAID SECTION 9, FOR 315.00 FEET TO THE POINT OF INTERSECTION WITH THE SOUTHERLY RIGHT-OF-WAY LINE OF ABERDEEN BOULEVARD (COUNTY ROAD NO. 244, A 130-FOOT RIGHT-OF-WAY, AS IT IS NOW ESTABLISHED), ACCORDING TO THE PLAT OF COUNTY ROAD 244 WEST, AS RECORDED IN MAP BOOK 59, PAGES 51 THROUGH 67 OF THE PUBLIC RECORDS OF ST. JOHNS COUNTY, FLORIDA; THENCE S52°17'18"W, ALONG SAID SOUTHERLY RIGHT-OF-WAY LINE, FOR 520.10 FEET; THENCE LEAVING SAID SOUTHERLY RIGHT-OF-WAY LINE, S37°42'42"E, FOR 85.96 FEET; THENCE S66°59'06"E, FOR 46.55 FEET TO THE POINT OF CURVATURE OF A CURVE CONCAVE TO THE SOUTHWEST; THENCE SOUTHEASTERLY ALONG THE ARC OF SAID CURVE, HAVING A RADIUS OF 160.00 FEET, A CENTRAL ANGLE OF 30°48'12", AN ARC LENGTH OF 86.02 FEET AND A CHORD BEARING S51°35'00"E, FOR 84.99 FEET TO THE POINT OF TANGENCY; THENCE S36°10'54"E, FOR 109.29 FEET; THENCE S38°32'51"E, FOR 80.80 FEET; THENCE S51°27'09"W, FOR 61.91 FEET TO THE POINT OF BEGINNING;

THENCE S37°42'42"E, FOR 80.00 FEET TO THE POINT OF CURVATURE OF A CURVE CONCAVE TO THE NORTHWEST; THENCE SOUTHWESTERLY ALONG THE ARC OF SAID CURVE, HAVING A RADIUS OF 21.50 FEET, A CENTRAL ANGLE OF 90°00'00", AN ARC LENGTH OF 33.77 FEET AND A CHORD BEARING S07°17'18"W, FOR 30.41 FEET TO THE POINT OF TANGENCY; THENCE S52°17'18"W, FOR 114.74 FEET TO THE POINT OF CURVATURE OF A CURVE CONCAVE TO THE NORTHWEST; THENCE SOUTHWESTERLY ALONG THE ARC OF SAID CURVE, HAVING A RADIUS OF 50.00 FEET, A CENTRAL ANGLE OF 29°41'19", AN ARC LENGTH OF 25.91 FEET AND A CHORD BEARING S67°07'58"W, FOR 25.62 FEET; THENCE N37°42'42"W, FOR 94.94 FEET; THENCE N52°17'18"E, FOR 161.00 FEET TO THE POINT OF BEGINNING.

July 12 2007

M:\Survey\7748\060\095\Plot\GREENSTONE.dwg

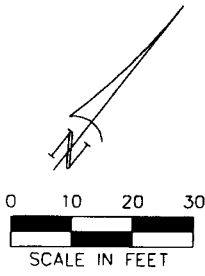
King
ENGINEERING ASSOCIATES, INC.
LB#2610
6500 Bowden Road
Suite 290
Jacksonville, FL 32216
Phone 904 636-6755
Fax 904 636-9533

GREENSTONE AT ABERDEEN, A CONDOMINIUM - PHASE 13

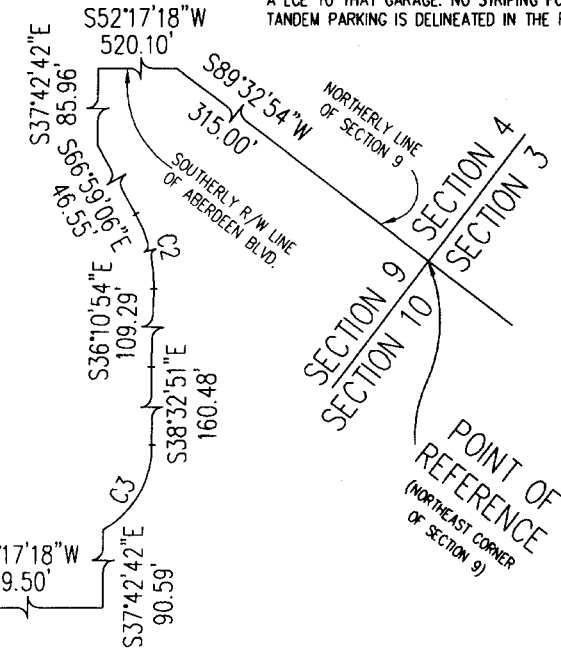
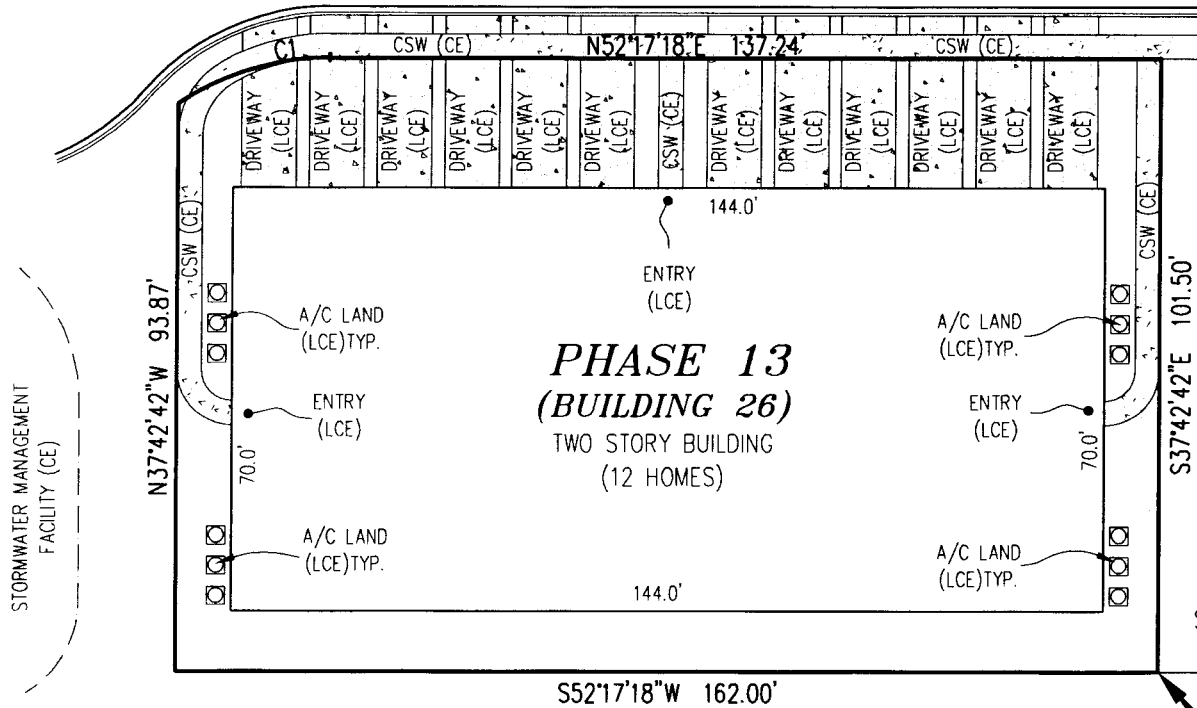
ST. JOHNS COUNTY, FLORIDA
(PROPOSED)

GENERAL NOTES:

- 1) BEARINGS ARE BASED ON U.S. STATE PLANE NAD 1983, FLORIDA EAST ZONE, 0901, WITH THE BEARING OF S89°32'54"W ON THE NORTHERLY LINE OF SECTION 9, TOWNSHIP 5 SOUTH, RANGE 27 EAST.
- 2) THE IMPROVEMENTS SHOWN HEREON ARE FOR GRAPHIC PURPOSES ONLY. THESE IMPROVEMENTS WERE PROPOSED AT THE TIME THESE DOCUMENTS WERE PREPARED, AND DO NOT REPRESENT AS-BUILTS.
- 3) TANDEM PARKING NOTE: THE CONCRETE AREA, (APPROXIMATELY 11'x19' DIRECTLY ADJACENT TO EACH SPECIFIC GARAGE, IS ASSIGNED TO THAT SPECIFIC GARAGE FOR TANDEM PARKING AND IS A LCE TO THAT GARAGE. NO STRIPING FOR SAID TANDEM PARKING IS DELINEATED IN THE FIELD.



ASPHALT PAVEMENT
(CE)



STORMWATER MANAGEMENT FACILITY (CE)

LEGEND

(CE)	COMMON ELEMENT
CSW	CONCRETE SIDEWALK
(LCE)	LIMITED COMMON ELEMENT
O.R.	OFFICIAL RECORDS BOOK
PG(S)	PAGE(S)
R/W	RIGHT-OF-WAY
	HANDICAPPED PARKING SPACE
M.B.	MAP BOOK

	C1	C2	C3
R=	44.00'	160.00'	84.57'
Δ=	34°15'04"	30°48'12"	61°03'35"
A=	26.30'	86.02'	90.13'
C=	25.91'	84.99'	85.92'
CB=	N35°09'46"E	S51°35'00"E	S08°01'04"E

POINT OF BEGINNING PHASE 13

July 12 2007
M:\Survey\7748\060\095\Plot\GREENSTONE.dwg

EXHIBIT B-13

King
ENGINEERING ASSOCIATES, INC.
LB#2610
6500 Bowden Road
Suite 290
Jacksonville, FL 32216
Phone 904 636-6755
Fax 904 636-9533

GREENSTONE AT ABERDEEN, A CONDOMINIUM - PHASE 13
ST. JOHNS COUNTY, FLORIDA
(PROPOSED)

LEGAL DESCRIPTION: PHASE 13

A TRACT OF LAND BEING A PORTION OF THOSE CERTAIN PROPERTIES AS DESCRIBED IN OFFICIAL RECORDS BOOK 2592, PAGE 1106 AND OFFICIAL RECORDS BOOK 2646, PAGE 980, ALL OF THE PUBLIC RECORDS OF ST. JOHNS COUNTY, FLORIDA AND LYING WITHIN SECTION 9, TOWNSHIP 5 SOUTH, RANGE 27 EAST, ST. JOHNS COUNTY, FLORIDA AND BEING MORE PARTICULARLY DESCRIBED AS FOLLOWS:

COMMENCE AT THE NORTHEAST CORNER OF AFORESAID SECTION 9, FOR A POINT OF REFERENCE, THENCE S89°32'54"W, ALONG THE NORTHERLY LINE OF SAID SECTION 9, FOR 315.00 FEET TO THE POINT OF INTERSECTION WITH THE SOUTHERLY RIGHT-OF-WAY LINE OF ABERDEEN BOULEVARD (COUNTY ROAD NO. 244, A 130-FOOT RIGHT-OF-WAY, AS IT IS NOW ESTABLISHED), ACCORDING TO THE PLAT OF COUNTY ROAD 244 WEST, AS RECORDED IN MAP BOOK 59, PAGES 51 THROUGH 67 OF THE PUBLIC RECORDS OF ST. JOHNS COUNTY, FLORIDA; THENCE S52°17'18"W, ALONG SAID SOUTHERLY RIGHT-OF-WAY LINE, FOR 520.10 FEET; THENCE LEAVING SAID SOUTHERLY RIGHT-OF-WAY LINE, S37°42'42"E, FOR 85.96 FEET; THENCE S66°59'06"E, FOR 46.55 FEET TO THE POINT OF CURVATURE OF A CURVE CONCAVE TO THE SOUTHWEST; THENCE SOUTHEASTERLY ALONG THE ARC OF SAID CURVE, HAVING A RADIUS OF 160.00 FEET, A CENTRAL ANGLE OF 30°48'12", AN ARC LENGTH OF 86.02 FEET AND A CHORD BEARING S51°35'00"E, FOR 84.99 FEET TO THE POINT OF TANGENCY; THENCE S36°10'54"E, FOR 109.29 FEET; THENCE S38°32'51"E, FOR 160.48 FEET TO THE POINT OF CURVATURE OF A CURVE CONCAVE TO THE SOUTHWEST; THENCE SOUTHEASTERLY ALONG THE ARC OF SAID CURVE, HAVING A RADIUS OF 84.57 FEET, A CENTRAL ANGLE OF 61°03'35", AN ARC LENGTH OF 90.13 FEET AND A CHORD BEARING S08°01'04"E, FOR 85.92 FEET; THENCE S37°42'42"E, FOR 90.59 FEET; THENCE S52°17'18"W, FOR 19.50 FEET TO THE POINT OF BEGINNING;

THENCE CONTINUE S52°17'18"W, FOR 162.00 FEET; THENCE N37°42'42"W, FOR 93.87 FEET TO THE POINT OF INTERSECTION WITH A CURVE CONCAVE TO THE SOUTHEAST; THENCE NORTHEASTERLY ALONG THE ARC OF SAID CURVE, HAVING A RADIUS OF 44.00 FEET, A CENTRAL ANGLE OF 34°15'04", AN ARC LENGTH OF 26.30 FEET AND A CHORD BEARING N35°09'46"E, FOR 25.91 FEET TO THE POINT OF TANGENCY; THENCE N52°17'18"E, FOR 137.24 FEET; THENCE S37°42'42"E, FOR 101.50 FEET TO THE POINT OF BEGINNING.

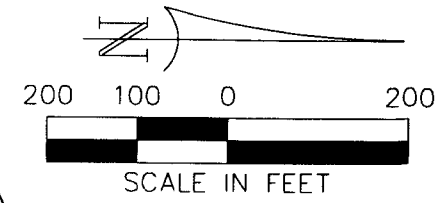
July 12 2007

M:\Survey\7748\060\095\Plot\GREENSTONE.dwg

King LB#2610
ENGINEERING ASSOCIATES, INC. 6500 Bowden Road
Suite 290
Jacksonville, FL 32216
Phone 904 636-6755
Fax 904 636-9533

GREENSTONE AT ABERDEEN, A CONDOMINIUM - PHASE 14

ST. JOHNS COUNTY, FLORIDA
(PROPOSED)



- LEGEND**
- (CE) COMMON ELEMENT
 - CSW CONCRETE SIDEWALK
 - (LCE) LIMITED COMMON ELEMENT
 - O.R. OFFICIAL RECORDS BOOK
 - PG(S) PAGE(S)
 - R/W RIGHT-OF-WAY
 - HANDICAPPED PARKING SPACE
 - M.B. MAP BOOK

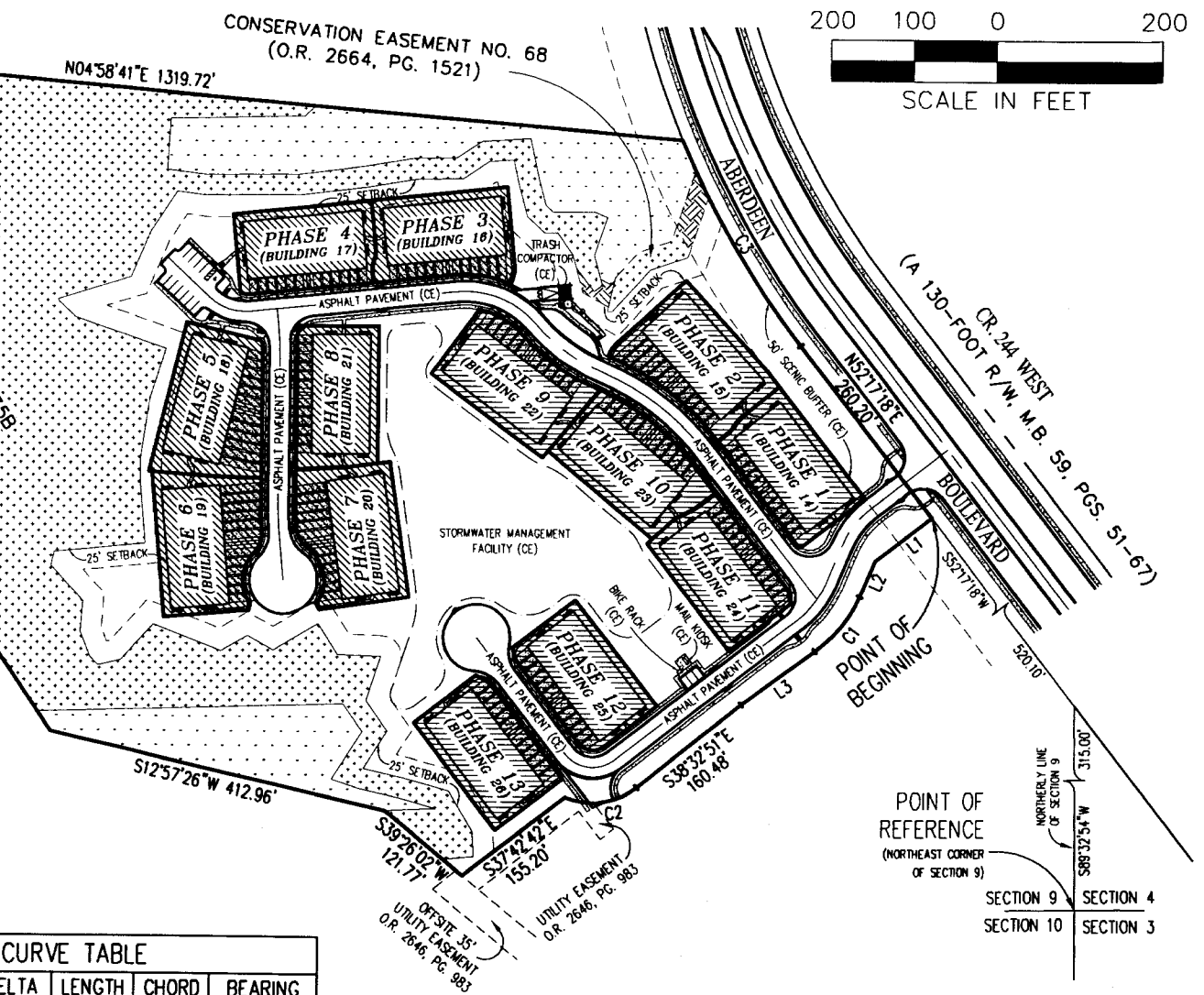
- = CONSERVATION EASEMENT (CE)
- = WETLAND PRESERVATION AREA (CE)
- = UPLAND BUFFER PRESERVATION AREA (CE)
- = PHASE BOUNDARY EXCEPTION

GENERAL NOTES:

- 1) BEARINGS ARE BASED ON U.S. STATE PLANE NAD 1983, FLORIDA EAST ZONE, 0901, WITH THE BEARING OF S89°32'54"W ON THE NORTHERLY LINE OF SECTION 9, TOWNSHIP 5 SOUTH, RANGE 27 EAST.
- 2) THE IMPROVEMENTS SHOWN HEREON ARE FOR GRAPHIC PURPOSES ONLY. THESE IMPROVEMENTS WERE PROPOSED AT THE TIME THESE DOCUMENTS WERE PREPARED, AND DO NOT REPRESENT AS-BUILTS.

LINE TABLE		
LINE	LENGTH	BEARING
L1	85.96'	S37°42'42"E
L2	46.55'	S66°59'06"E
L3	109.29'	S36°10'54"E

CURVE TABLE						
CURVE	RADIUS	DELTA	LENGTH	CHORD	BEARING	
C1	160.00'	30°48'12"	86.02'	84.99'	S51°35'00"E	
C2	84.57'	61°03'35"	90.13'	85.92'	S08°01'04"E	
C3	1115.00'	14°44'02"	286.73'	285.94'	N59°39'19"E	



OVERALL SITE PLAN - COMMON AREA

King

ENGINEERING ASSOCIATES, INC.

LB#2610
6500 Bowden Road
Suite 290
Jacksonville, FL 32216
Phone 904 636-6755
Fax 904 636-9533

OR BK 2954 PG 993

GREENSTONE AT ABERDEEN, A CONDOMINIUM - PHASE 14
ST. JOHNS COUNTY, FLORIDA
(PROPOSED)

LEGAL DESCRIPTION: GREENSTONE AT ABERDEEN, A CONDOMINIUM

A TRACT OF LAND BEING A PORTION OF THOSE CERTAIN PROPERTIES AS DESCRIBED IN OFFICIAL RECORDS BOOK 2592, PAGE 1106 AND OFFICIAL RECORDS BOOK 2646, PAGE 980, ALL OF THE PUBLIC RECORDS OF ST. JOHNS COUNTY, FLORIDA AND LYING WITHIN SECTION 9, TOWNSHIP 5 SOUTH, RANGE 27 EAST, ST. JOHNS COUNTY, FLORIDA AND BEING MORE PARTICULARLY DESCRIBED AS FOLLOWS:

COMMENCE AT THE NORTHEAST CORNER OF AFORESAID SECTION 9, FOR A POINT OF REFERENCE, THENCE S89°32'54"W, ALONG THE NORTHERLY LINE OF SAID SECTION 9, FOR 315.00 FEET TO THE POINT OF INTERSECTION WITH THE SOUTHERLY RIGHT-OF-WAY LINE OF ABERDEEN BOULEVARD (COUNTY ROAD NO. 244, A 130-FOOT RIGHT-OF-WAY, AS IT IS NOW ESTABLISHED), ACCORDING TO THE PLAT OF COUNTY ROAD 244 WEST, AS RECORDED IN MAP BOOK 59, PAGES 51 THROUGH 67 OF THE PUBLIC RECORDS OF ST. JOHNS COUNTY, FLORIDA; THENCE S52°17'18"W, ALONG SAID SOUTHERLY RIGHT-OF-WAY LINE, FOR 520.10 FEET TO THE POINT OF BEGINNING;

THENCE LEAVING SAID SOUTHERLY RIGHT-OF-WAY LINE, S37°42'42"E, FOR 85.96 FEET; THENCE S66°59'06"E, FOR 46.55 FEET TO THE POINT OF CURVATURE OF A CURVE CONCAVE TO THE SOUTHWEST; THENCE SOUTHEASTERLY ALONG THE ARC OF SAID CURVE, HAVING A RADIUS OF 160.00 FEET, A CENTRAL ANGLE OF 30°48'12", AN ARC LENGTH OF 86.02 FEET AND A CHORD BEARING S51°35'00"E, FOR 84.99 FEET TO THE POINT OF TANGENCY; THENCE S36°10'54"E, FOR 109.29 FEET; THENCE S38°32'51"E, FOR 160.48 FEET TO THE POINT OF CURVATURE OF A CURVE CONCAVE TO THE SOUTHWEST; THENCE SOUTHEASTERLY ALONG THE ARC OF SAID CURVE, HAVING A RADIUS OF 84.57 FEET, A CENTRAL ANGLE OF 61°03'35", AN ARC LENGTH OF 90.13 FEET AND A CHORD BEARING S08°01'04"E, FOR 85.92 FEET; THENCE S37°42'42"E, FOR 155.20 FEET; THENCE S39°26'02"W, FOR 121.77 FEET; THENCE S12°57'26"W, FOR 412.96 FEET; THENCE S55°57'13"W, FOR 1002.50 FEET; THENCE N04°58'41"E, FOR 1319.72 FEET TO THE POINT OF INTERSECTION WITH AFORESAID SOUTHERLY RIGHT-OF-WAY LINE, SAID POINT ALSO BEING THE POINT OF INTERSECTION WITH A CURVE CONCAVE TO THE NORTHWEST; THENCE ALONG SAID SOUTHERLY RIGHT-OF-WAY LINE, THE FOLLOWING TWO (2) COURSES; (1) THENCE NORTHEASTERLY ALONG THE ARC OF SAID CURVE, HAVING A RADIUS OF 1115.00 FEET, A CENTRAL ANGLE OF 14°44'02", AN ARC LENGTH OF 286.73 FEET AND A CHORD BEARING N59°39'19"E, FOR 285.94 FEET TO THE POINT OF TANGENCY; (2) THENCE N52°17'18"E, FOR 260.20 FEET TO THE POINT OF BEGINNING AND CONTAINING 21.754 ACRES, MORE OR LESS.

LESS AND EXCEPT THE FOLLOWING THIRTEEN (13) PHASES:

July 12 2007

M: \Survey\7748\060\095\Plot\GREENSTONE.dwg

King
ENGINEERING ASSOCIATES, INC.
LB#2610
6500 Bowden Road
Suite 290
Jacksonville, FL 32216
Phone 904 636-6755
Fax 904 636-9533

GREENSTONE AT ABERDEEN, A CONDOMINIUM - PHASE 14

ST. JOHNS COUNTY, FLORIDA
(PROPOSED)

LEGAL DESCRIPTION: PHASE 1

A TRACT OF LAND BEING A PORTION OF THOSE CERTAIN PROPERTIES AS DESCRIBED IN OFFICIAL RECORDS BOOK 2592, PAGE 1106 AND OFFICIAL RECORDS BOOK 2646, PAGE 980, ALL OF THE PUBLIC RECORDS OF ST. JOHNS COUNTY, FLORIDA AND LYING WITHIN SECTION 9, TOWNSHIP 5 SOUTH, RANGE 27 EAST, ST. JOHNS COUNTY, FLORIDA AND BEING MORE PARTICULARLY DESCRIBED AS FOLLOWS:

COMMENCE AT THE NORTHEAST CORNER OF AFORESAID SECTION 9, FOR A POINT OF REFERENCE, THENCE S89°32'54"W, ALONG THE NORTHERLY LINE OF SAID SECTION 9, FOR 315.00 FEET TO THE POINT OF INTERSECTION WITH THE SOUTHERLY RIGHT-OF-WAY LINE OF ABERDEEN BOULEVARD (COUNTY ROAD NO. 244, A 130-FOOT RIGHT-OF-WAY, AS IT IS NOW ESTABLISHED), ACCORDING TO THE PLAT OF COUNTY ROAD 244 WEST, AS RECORDED IN MAP BOOK 59, PAGES 51 THROUGH 67 OF THE PUBLIC RECORDS OF ST. JOHNS COUNTY, FLORIDA; THENCE S52°17'18"W, ALONG SAID SOUTHERLY RIGHT-OF-WAY LINE, FOR 757.01 FEET; THENCE S37°42'42"E, FOR 50.00 FEET TO THE POINT OF BEGINNING;

THENCE N52°17'18"E, FOR 169.52 FEET; THENCE S37°42'42"E, FOR 96.39 FEET TO THE POINT OF INTERSECTION WITH A CURVE CONCAVE TO THE NORTHWEST; THENCE SOUTHWESTERLY ALONG THE ARC OF SAID CURVE, HAVING A RADIUS OF 21.50 FEET, A CENTRAL ANGLE OF 22°17'29", AN ARC LENGTH OF 8.36 FEET AND A CHORD BEARING S41°08'34"W, FOR 8.31 FEET TO THE POINT OF TANGENCY; THENCE S52°17'18"W, FOR 151.77 FEET TO THE POINT OF CURVATURE OF A CURVE CONCAVE TO THE SOUTHEAST; THENCE SOUTHWESTERLY ALONG THE ARC OF SAID CURVE, HAVING A RADIUS OF 332.50 FEET, A CENTRAL ANGLE OF 00°29'06", AN ARC LENGTH OF 2.82 FEET AND A CHORD BEARING S52°02'45"W, FOR 2.82 FEET; THENCE N38°11'48"W, FOR 11.99 FEET TO THE POINT OF CURVATURE OF A CURVE CONCAVE TO THE SOUTHWEST; THENCE NORTHWESTERLY ALONG THE ARC OF SAID CURVE, HAVING A RADIUS OF 48.00 FEET, A CENTRAL ANGLE OF 18°55'18", AN ARC LENGTH OF 15.85 FEET AND A CHORD BEARING N47°39'27"W, FOR 15.78 FEET TO THE POINT OF REVERSE CURVATURE OF A CURVE CONCAVE TO THE NORTHEAST; THENCE NORTHWESTERLY ALONG THE ARC OF SAID CURVE, HAVING A RADIUS OF 48.00 FEET, A CENTRAL ANGLE OF 18°07'47", AN ARC LENGTH OF 15.19 FEET AND A CHORD BEARING N48°03'13"W, FOR 15.13 FEET TO THE POINT OF TANGENCY; THENCE N38°59'19"W, FOR 55.61 FEET TO THE POINT OF BEGINNING.

LEGAL DESCRIPTION: PHASE 2

A TRACT OF LAND BEING A PORTION OF THOSE CERTAIN PROPERTIES AS DESCRIBED IN OFFICIAL RECORDS BOOK 2592, PAGE 1106 AND OFFICIAL RECORDS BOOK 2646, PAGE 980, ALL OF THE PUBLIC RECORDS OF ST. JOHNS COUNTY, FLORIDA AND LYING WITHIN SECTION 9, TOWNSHIP 5 SOUTH, RANGE 27 EAST, ST. JOHNS COUNTY, FLORIDA AND BEING MORE PARTICULARLY DESCRIBED AS FOLLOWS:

July 12 2007

\\Survey\7748\060\095\Plot\GREENSTONE.dwg

King
ENGINEERING ASSOCIATES, INC.
LB#2610
6500 Bowden Road
Suite 290
Jacksonville, FL 32216
Phone 904 636-6755
Fax 904 636-9533

GREENSTONE AT ABERDEEN, A CONDOMINIUM - PHASE 14

ST. JOHNS COUNTY, FLORIDA
(PROPOSED)

COMMENCE AT THE NORTHEAST CORNER OF AFORESAID SECTION 9, FOR A POINT OF REFERENCE, THENCE S89°32'54"W, ALONG THE NORTHERLY LINE OF SAID SECTION 9, FOR 315.00 FEET TO THE POINT OF INTERSECTION WITH THE SOUTHERLY RIGHT-OF-WAY LINE OF ABERDEEN BOULEVARD (COUNTY ROAD NO. 244, A 130-FOOT RIGHT-OF-WAY, AS IT IS NOW ESTABLISHED), ACCORDING TO THE PLAT OF COUNTY ROAD 244 WEST, AS RECORDED IN MAP BOOK 59, PAGES 51 THROUGH 67 OF THE PUBLIC RECORDS OF ST. JOHNS COUNTY, FLORIDA; THENCE S52°17'18"W, ALONG SAID SOUTHERLY RIGHT-OF-WAY LINE, FOR 757.01 FEET; THENCE S37°42'42"E, FOR 50.00 FEET TO THE POINT OF BEGINNING;

THENCE S38°59'19"E, FOR 55.61 FEET TO THE POINT OF CURVATURE OF A CURVE CONCAVE TO THE NORTHEAST; THENCE SOUTHEASTERLY ALONG THE ARC OF SAID CURVE, HAVING A RADIUS OF 48.00 FEET, A CENTRAL ANGLE OF 18°07'47", AN ARC LENGTH OF 15.19 FEET AND A CHORD BEARING S48°03'13"E, FOR 15.13 FEET TO THE POINT OF REVERSE CURVATURE OF A CURVE CONCAVE TO THE SOUTHWEST; THENCE SOUTHEASTERLY ALONG THE ARC OF SAID CURVE, HAVING A RADIUS OF 48.00 FEET, A CENTRAL ANGLE OF 18°55'18", AN ARC LENGTH OF 15.85 FEET AND A CHORD BEARING S47°39'27"E, FOR 15.78 FEET TO THE POINT OF TANGENCY; THENCE S38°11'48"E, FOR 11.99 FEET TO THE POINT OF INTERSECTION WITH A CURVE CONCAVE TO THE SOUTHEAST; THENCE SOUTHWESTERLY ALONG THE ARC OF SAID CURVE, HAVING A RADIUS OF 332.50 FEET, A CENTRAL ANGLE OF 29°11'03", AN ARC LENGTH OF 169.36 FEET AND A CHORD BEARING S37°12'41"W, FOR 167.54 FEET; THENCE N67°22'51"W, FOR 2.13 FEET TO THE POINT OF CURVATURE OF A CURVE CONCAVE TO THE NORTHEAST; THENCE NORTHWESTERLY ALONG THE ARC OF SAID CURVE, HAVING A RADIUS OF 44.00 FEET, A CENTRAL ANGLE OF 25°16'06", AN ARC LENGTH OF 19.40 FEET AND A CHORD BEARING N54°44'48"W, FOR 19.25 FEET TO THE POINT OF TANGENCY; THENCE N42°06'45"W, FOR 110.36 FEET; THENCE N47°53'15"E, FOR 147.29 FEET; THENCE N52°17'18"E, FOR 23.29 FEET TO THE POINT OF BEGINNING.

LEGAL DESCRIPTION: PHASE 3

A TRACT OF LAND BEING A PORTION OF THOSE CERTAIN PROPERTIES AS DESCRIBED IN OFFICIAL RECORDS BOOK 2592, PAGE 1106 AND OFFICIAL RECORDS BOOK 2646, PAGE 980, ALL OF THE PUBLIC RECORDS OF ST. JOHNS COUNTY, FLORIDA AND LYING WITHIN SECTION 9, TOWNSHIP 5 SOUTH, RANGE 27 EAST, ST. JOHNS COUNTY, FLORIDA AND BEING MORE PARTICULARLY DESCRIBED AS FOLLOWS:

COMMENCE AT THE NORTHEAST CORNER OF AFORESAID SECTION 9, FOR A POINT OF REFERENCE, THENCE S89°32'54"W, ALONG THE NORTHERLY LINE OF SAID SECTION 9, FOR 315.00 FEET TO THE POINT OF INTERSECTION WITH THE SOUTHERLY RIGHT-OF-WAY LINE OF ABERDEEN BOULEVARD (COUNTY ROAD NO. 244, A 130-FOOT RIGHT-OF-WAY, AS IT IS NOW ESTABLISHED), ACCORDING TO THE PLAT OF COUNTY ROAD 244 WEST, AS RECORDED IN MAP BOOK 59, PAGES 51 THROUGH 67

July 12 2007

M:\Survey\7748\060\095\Plat\GREENSTONE.dwg

King LB#2610
6500 Bowden Road
Suite 290
Jacksonville, FL 32216
ENGINEERING ASSOCIATES, INC. Phone 904 636-6755
Fax 904 636-9533

GREENSTONE AT ABERDEEN, A CONDOMINIUM - PHASE 14

ST. JOHNS COUNTY, FLORIDA
(PROPOSED)

OF THE PUBLIC RECORDS OF ST. JOHNS COUNTY, FLORIDA; THENCE S52°17'18"W, ALONG SAID SOUTHERLY RIGHT-OF-WAY LINE, FOR 520.10 FEET; THENCE LEAVING SAID SOUTHERLY RIGHT-OF-WAY LINE, S37°42'42"E, FOR 85.96 FEET; THENCE S66°59'06"E, FOR 46.55 FEET TO THE POINT OF CURVATURE OF A CURVE CONCAVE TO THE SOUTHWEST; THENCE SOUTHEASTERLY ALONG THE ARC OF SAID CURVE, HAVING A RADIUS OF 160.00 FEET, A CENTRAL ANGLE OF 30°48'12", AN ARC LENGTH OF 86.02 FEET AND A CHORD BEARING S51°35'00"E, FOR 84.99 FEET TO THE POINT OF TANGENCY; THENCE S36°10'54"E, FOR 109.29 FEET; THENCE S38°32'51"E, FOR 35.02 FEET; THENCE S51°27'09"W, FOR 675.00 FEET TO THE POINT OF BEGINNING;

THENCE S84°06'12"W, FOR 15.51 FEET TO THE POINT OF CURVATURE OF A CURVE CONCAVE TO THE NORTHEAST; THENCE NORTHWESTERLY ALONG THE ARC OF SAID CURVE, HAVING A RADIUS OF 22.00 FEET, A CENTRAL ANGLE OF 31°32'25", AN ARC LENGTH OF 12.11 FEET AND A CHORD BEARING N80°07'36"W, FOR 11.96 FEET TO THE POINT OF REVERSE CURVATURE OF A CURVE CONCAVE TO THE SOUTHWEST; THENCE NORTHWESTERLY ALONG THE ARC OF SAID CURVE, HAVING A RADIUS OF 22.00 FEET, A CENTRAL ANGLE OF 31°32'25", AN ARC LENGTH OF 12.11 FEET AND A CHORD BEARING N80°07'36"W, FOR 11.96 FEET TO THE POINT OF TANGENCY; THENCE S84°06'12"W, FOR 59.47 FEET; THENCE N05°53'48"W, FOR 165.50 FEET; THENCE N84°06'12"E, FOR 94.55 FEET TO THE POINT OF CURVATURE OF A CURVE CONCAVE TO THE SOUTHWEST; THENCE SOUTHEASTERLY ALONG THE ARC OF SAID CURVE, HAVING A RADIUS OF 34.00 FEET, A CENTRAL ANGLE OF 28°19'48", AN ARC LENGTH OF 16.81 FEET AND A CHORD BEARING S81°43'54"E, FOR 16.64 FEET TO THE POINT OF TANGENCY; THENCE S67°34'00"E, FOR 5.83 FEET TO THE POINT OF INTERSECTION WITH A CURVE CONCAVE TO THE SOUTHEAST; THENCE SOUTHWESTERLY ALONG THE ARC OF SAID CURVE, HAVING A RADIUS OF 132.50 FEET, A CENTRAL ANGLE OF 30°03'36", AN ARC LENGTH OF 69.52 FEET AND A CHORD BEARING S09°08'00"W, FOR 68.72 FEET TO THE POINT OF TANGENCY; THENCE S05°53'48"E, FOR 98.79 FEET TO THE POINT OF BEGINNING.

LEGAL DESCRIPTION: PHASE 4

A TRACT OF LAND BEING A PORTION OF THOSE CERTAIN PROPERTIES AS DESCRIBED IN OFFICIAL RECORDS BOOK 2592, PAGE 1106 AND OFFICIAL RECORDS BOOK 2646, PAGE 980, ALL OF THE PUBLIC RECORDS OF ST. JOHNS COUNTY, FLORIDA AND LYING WITHIN SECTION 9, TOWNSHIP 5 SOUTH, RANGE 27 EAST, ST. JOHNS COUNTY, FLORIDA AND BEING MORE PARTICULARLY DESCRIBED AS FOLLOWS:

COMMENCE AT THE NORTHEAST CORNER OF AFORESAID SECTION 9, FOR A POINT OF REFERENCE, THENCE S89°32'54"W, ALONG THE NORTHERLY LINE OF SAID SECTION 9, FOR 315.00 FEET TO THE POINT OF INTERSECTION WITH THE SOUTHERLY RIGHT-OF-WAY LINE OF ABERDEEN BOULEVARD (COUNTY ROAD NO. 244, A 130-FOOT RIGHT-OF-WAY, AS IT IS NOW ESTABLISHED), ACCORDING TO THE PLAT OF COUNTY ROAD 244 WEST, AS RECORDED IN MAP BOOK 59, PAGES 51 THROUGH 67

July 12 2007

M:\Survey\7748\060\095\Plot\GREENSTONE.dwg

King
ENGINEERING ASSOCIATES, INC.
LB#2610
6500 Bowden Road
Suite 290
Jacksonville, FL 32216
Phone 904 636-6755
Fax 904 636-9533

GREENSTONE AT ABERDEEN, A CONDOMINIUM - PHASE 14

ST. JOHNS COUNTY, FLORIDA
(PROPOSED)

OF THE PUBLIC RECORDS OF ST. JOHNS COUNTY, FLORIDA; THENCE S52°17'18"W, ALONG SAID SOUTHERLY RIGHT-OF-WAY LINE, FOR 520.10 FEET; THENCE LEAVING SAID SOUTHERLY RIGHT-OF-WAY LINE, S37°42'42"E, FOR 85.96 FEET; THENCE S66°59'06"E, FOR 46.55 FEET TO THE POINT OF CURVATURE OF A CURVE CONCAVE TO THE SOUTHWEST; THENCE SOUTHEASTERLY ALONG THE ARC OF SAID CURVE, HAVING A RADIUS OF 160.00 FEET, A CENTRAL ANGLE OF 30°48'12", AN ARC LENGTH OF 86.02 FEET AND A CHORD BEARING S51°35'00"E, FOR 84.99 FEET TO THE POINT OF TANGENCY; THENCE S36°10'54"E, FOR 109.29 FEET; THENCE S38°32'51"E, FOR 35.02 FEET; THENCE S51°27'09"W, FOR 675.00 FEET TO THE POINT OF BEGINNING;

THENCE S05°53'48"E, FOR 149.38 FEET TO THE POINT OF CURVATURE OF A CURVE CONCAVE TO THE NORTHWEST; THENCE SOUTHWESTERLY ALONG THE ARC OF SAID CURVE, HAVING A RADIUS OF 18.00 FEET, A CENTRAL ANGLE OF 36°09'49", AN ARC LENGTH OF 11.36 FEET AND A CHORD BEARING S12°11'06"W, FOR 11.17 FEET; THENCE S84°06'12"W, FOR 94.53 FEET; THENCE N05°53'48"W, FOR 166.50 FEET; THENCE N84°06'12"E, FOR 59.47 FEET TO THE POINT OF CURVATURE OF A CURVE CONCAVE TO THE SOUTHWEST; THENCE SOUTHEASTERLY ALONG THE ARC OF SAID CURVE, HAVING A RADIUS OF 22.00 FEET, A CENTRAL ANGLE OF 31°32'25", AN ARC LENGTH OF 12.11 FEET AND A CHORD BEARING S80°07'36"E, FOR 11.96 FEET TO THE POINT OF REVERSE CURVATURE OF A CURVE CONCAVE TO THE NORTHEAST; THENCE SOUTHEASTERLY ALONG THE ARC OF SAID CURVE, HAVING A RADIUS OF 22.00 FEET, A CENTRAL ANGLE OF 31°32'25", AN ARC LENGTH OF 12.11 FEET AND A CHORD BEARING S80°07'36"E, FOR 11.96 FEET TO THE POINT OF TANGENCY; THENCE N84°06'12"E, FOR 15.51 FEET TO THE POINT OF BEGINNING.

LEGAL DESCRIPTION: PHASE 5

A TRACT OF LAND BEING A PORTION OF THOSE CERTAIN PROPERTIES AS DESCRIBED IN OFFICIAL RECORDS BOOK 2592, PAGE 1106 AND OFFICIAL RECORDS BOOK 2646, PAGE 980, ALL OF THE PUBLIC RECORDS OF ST. JOHNS COUNTY, FLORIDA AND LYING WITHIN SECTION 9, TOWNSHIP 5 SOUTH, RANGE 27 EAST, ST. JOHNS COUNTY, FLORIDA AND BEING MORE PARTICULARLY DESCRIBED AS FOLLOWS:

COMMENCE AT THE NORTHEAST CORNER OF AFORESAID SECTION 9, FOR A POINT OF REFERENCE, THENCE S89°32'54"W, ALONG THE NORTHERLY LINE OF SAID SECTION 9, FOR 315.00 FEET TO THE POINT OF INTERSECTION WITH THE SOUTHERLY RIGHT-OF-WAY LINE OF ABERDEEN BOULEVARD (COUNTY ROAD NO. 244, A 130-FOOT RIGHT-OF-WAY, AS IT IS NOW ESTABLISHED), ACCORDING TO THE PLAT OF COUNTY ROAD 244 WEST, AS RECORDED IN MAP BOOK 59, PAGES 51 THROUGH 67 OF THE PUBLIC RECORDS OF ST. JOHNS COUNTY, FLORIDA; THENCE S52°17'18"W, ALONG SAID SOUTHERLY RIGHT-OF-WAY LINE, FOR 520.10 FEET; THENCE LEAVING SAID SOUTHERLY RIGHT-OF-WAY LINE, S37°42'42"E, FOR 85.96 FEET; THENCE S66°59'06"E, FOR 46.55 FEET TO THE POINT OF CURVATURE OF A CURVE CONCAVE TO THE SOUTHWEST; THENCE SOUTHEASTERLY ALONG THE

July 12 2007

M:\Survey\7748\060\095\Plot\GREENSTONE.dwg

King
ENGINEERING ASSOCIATES, INC.
LB#2610
6500 Bowden Road
Suite 290
Jacksonville, FL 32216
Phone 904 636-6755
Fax 904 636-9533

GREENSTONE AT ABERDEEN, A CONDOMINIUM - PHASE 14

ST. JOHNS COUNTY, FLORIDA
(PROPOSED)

ARC OF SAID CURVE, HAVING A RADIUS OF 160.00 FEET, A CENTRAL ANGLE OF 30°48'12", AN ARC LENGTH OF 86.02 FEET AND A CHORD BEARING S51°35'00"E, FOR 84.99 FEET TO THE POINT OF TANGENCY; THENCE S36°10'54"E, FOR 109.29 FEET; THENCE S38°32'51"E, FOR 160.48 FEET TO THE POINT OF CURVATURE OF A CURVE CONCAVE TO THE SOUTHWEST; THENCE SOUTHEASTERLY ALONG THE ARC OF SAID CURVE, HAVING A RADIUS OF 84.57 FEET, A CENTRAL ANGLE OF 61°03'35", AN ARC LENGTH OF 90.13 FEET AND A CHORD BEARING S08°01'04"E, FOR 85.92 FEET; THENCE S37°42'42"E, FOR 58.13 FEET; THENCE S52°17'18"W, FOR 528.84 FEET TO THE POINT OF BEGINNING;

THENCE S00°08'08"W, FOR 25.94 FEET TO THE POINT OF CURVATURE OF A CURVE CONCAVE TO THE NORTHWEST; THENCE SOUTHWESTERLY ALONG THE ARC OF SAID CURVE, HAVING A RADIUS OF 500.00 FEET, A CENTRAL ANGLE OF 04°02'05", AN ARC LENGTH OF 35.21 FEET AND A CHORD BEARING S02°09'10"W, FOR 35.20 FEET TO THE POINT OF TANGENCY; THENCE S04°10'13"W, FOR 74.22 FEET; THENCE N76°18'12"W, FOR 184.44 FEET; THENCE N13°41'48"E, FOR 91.47 FEET TO THE POINT OF INTERSECTION WITH A CURVE CONCAVE TO THE SOUTHEAST; THENCE NORTHEASTERLY ALONG THE ARC OF SAID CURVE, HAVING A RADIUS OF 10.00 FEET, A CENTRAL ANGLE OF 39°45'13", AN ARC LENGTH OF 6.94 FEET AND A CHORD BEARING N67°41'35"E, FOR 6.80 FEET TO THE POINT OF COMPOUND CURVATURE OF A CURVE CONCAVE TO THE SOUTHEAST; THENCE NORTHEASTERLY ALONG THE ARC OF SAID CURVE, HAVING A RADIUS OF 391.50 FEET, A CENTRAL ANGLE OF 02°33'57", AN ARC LENGTH OF 17.53 FEET AND A CHORD BEARING N88°51'10"E, FOR 17.53 FEET TO THE POINT OF TANGENCY; THENCE S89°51'52"E, FOR 140.50 FEET TO THE POINT OF BEGINNING.

LEGAL DESCRIPTION: PHASE 6

A TRACT OF LAND BEING A PORTION OF THOSE CERTAIN PROPERTIES AS DESCRIBED IN OFFICIAL RECORDS BOOK 2592, PAGE 1106 AND OFFICIAL RECORDS BOOK 2646, PAGE 980, ALL OF THE PUBLIC RECORDS OF ST. JOHNS COUNTY, FLORIDA AND LYING WITHIN SECTION 9, TOWNSHIP 5 SOUTH, RANGE 27 EAST, ST. JOHNS COUNTY, FLORIDA AND BEING MORE PARTICULARLY DESCRIBED AS FOLLOWS:

COMMENCE AT THE NORTHEAST CORNER OF AFORESAID SECTION 9, FOR A POINT OF REFERENCE, THENCE S89°32'54"W, ALONG THE NORTHERLY LINE OF SAID SECTION 9, FOR 315.00 FEET TO THE POINT OF INTERSECTION WITH THE SOUTHERLY RIGHT-OF-WAY LINE OF ABERDEEN BOULEVARD (COUNTY ROAD NO. 244, A 130-FOOT RIGHT-OF-WAY, AS IT IS NOW ESTABLISHED), ACCORDING TO THE PLAT OF COUNTY ROAD 244 WEST, AS RECORDED IN MAP BOOK 59, PAGES 51 THROUGH 67 OF THE PUBLIC RECORDS OF ST. JOHNS COUNTY, FLORIDA; THENCE S52°17'18"W, ALONG SAID SOUTHERLY RIGHT-OF-WAY LINE, FOR 520.10 FEET; THENCE LEAVING SAID SOUTHERLY RIGHT-OF-WAY LINE, S37°42'42"E, FOR 85.96 FEET; THENCE S66°59'06"E,

July 12 2007

M: \Survey\7748\060\095\Plat\GREENSTONE.dwg

King
ENGINEERING ASSOCIATES, INC.
LB#2610
6500 Bowden Road
Suite 290
Jacksonville, FL 32216
Phone 904 636-6755
Fax 904 636-9533

GREENSTONE AT ABERDEEN, A CONDOMINIUM - PHASE 14

ST. JOHNS COUNTY, FLORIDA
(PROPOSED)

FOR 46.55 FEET TO THE POINT OF CURVATURE OF A CURVE CONCAVE TO THE SOUTHWEST; THENCE SOUTHEASTERLY ALONG THE ARC OF SAID CURVE, HAVING A RADIUS OF 160.00 FEET, A CENTRAL ANGLE OF 30°48'12", AN ARC LENGTH OF 86.02 FEET AND A CHORD BEARING S51°35'00"E, FOR 84.99 FEET TO THE POINT OF TANGENCY; THENCE S36°10'54"E, FOR 109.29 FEET; THENCE S38°32'51"E, FOR 160.48 FEET TO THE POINT OF CURVATURE OF A CURVE CONCAVE TO THE SOUTHWEST; THENCE SOUTHEASTERLY ALONG THE ARC OF SAID CURVE, HAVING A RADIUS OF 84.57 FEET, A CENTRAL ANGLE OF 61°03'35", AN ARC LENGTH OF 90.13 FEET AND A CHORD BEARING S08°01'04"E, FOR 85.92 FEET; THENCE S37°42'42"E, FOR 58.13 FEET; THENCE S52°17'18"W, FOR 528.84 FEET TO THE POINT OF BEGINNING;

THENCE S89°51'52"E, FOR 30.76 FEET TO THE POINT OF CURVATURE OF A CURVE CONCAVE TO THE NORTH; THENCE NORTHEASTERLY ALONG THE ARC OF SAID CURVE, HAVING A RADIUS OF 332.50 FEET, A CENTRAL ANGLE OF 05°54'51", AN ARC LENGTH OF 34.32 FEET AND A CHORD BEARING N87°10'42"E, FOR 34.31 FEET TO THE POINT OF REVERSE CURVATURE OF A CURVE CONCAVE TO THE SOUTHWEST; THENCE SOUTHEASTERLY ALONG THE ARC OF SAID CURVE, HAVING A RADIUS OF 31.50 FEET, A CENTRAL ANGLE OF 49°56'21", AN ARC LENGTH OF 27.46 FEET AND A CHORD BEARING S70°48'33"E, FOR 26.59 FEET TO THE POINT OF REVERSE CURVATURE OF A CURVE CONCAVE TO THE NORTHEAST; THENCE SOUTHEASTERLY ALONG THE ARC OF SAID CURVE, HAVING A RADIUS OF 48.50 FEET, A CENTRAL ANGLE OF 76°14'08", AN ARC LENGTH OF 64.53 FEET AND A CHORD BEARING S83°57'26"E, FOR 59.88 FEET; THENCE N84°42'22"E, FOR 10.33 FEET; THENCE S05°17'38"E, FOR 103.20 FEET; THENCE S84°42'22"W, FOR 176.77 FEET; THENCE N04°10'13"E, FOR 70.62 FEET TO THE POINT OF CURVATURE OF A CURVE CONCAVE TO THE NORTHWEST; THENCE NORTHEASTERLY ALONG THE ARC OF SAID CURVE, HAVING A RADIUS OF 500.00 FEET, A CENTRAL ANGLE OF 04°02'05", AN ARC LENGTH OF 35.21 FEET AND A CHORD BEARING N02°09'10"E, FOR 35.20 FEET TO THE POINT OF TANGENCY; THENCE N00°08'08"E, FOR 25.94 FEET TO THE POINT OF BEGINNING.

LEGAL DESCRIPTION: PHASE 7

A TRACT OF LAND BEING A PORTION OF THOSE CERTAIN PROPERTIES AS DESCRIBED IN OFFICIAL RECORDS BOOK 2592, PAGE 1106 AND OFFICIAL RECORDS BOOK 2646, PAGE 980, ALL OF THE PUBLIC RECORDS OF ST. JOHNS COUNTY, FLORIDA AND LYING WITHIN SECTION 9, TOWNSHIP 5 SOUTH, RANGE 27 EAST, ST. JOHNS COUNTY, FLORIDA AND BEING MORE PARTICULARLY DESCRIBED AS FOLLOWS:

COMMENCE AT THE NORTHEAST CORNER OF AFORESAID SECTION 9, FOR A POINT OF REFERENCE, THENCE S89°32'54"W, ALONG THE NORTHERLY LINE OF SAID SECTION 9, FOR 315.00 FEET TO THE POINT OF INTERSECTION WITH THE SOUTHERLY RIGHT-OF-WAY LINE OF ABERDEEN BOULEVARD (COUNTY ROAD NO. 244, A 130-FOOT RIGHT-OF-WAY, AS IT IS NOW

July 12 2007

M:\Survey\7748\060\095\Plot\GREENSTONE.dwg

King
ENGINEERING ASSOCIATES, INC.
LB#2610
6500 Bowden Road
Suite 290
Jacksonville, FL 32216
Phone 904 636-6755
Fax 904 636-9533

GREENSTONE AT ABERDEEN, A CONDOMINIUM - PHASE 14

ST. JOHNS COUNTY, FLORIDA

(PROPOSED)

ESTABLISHED), ACCORDING TO THE PLAT OF COUNTY ROAD 244 WEST, AS RECORDED IN MAP BOOK 59, PAGES 51 THROUGH 67 OF THE PUBLIC RECORDS OF ST. JOHNS COUNTY, FLORIDA; THENCE S52°17'18"W, ALONG SAID SOUTHERLY RIGHT-OF-WAY LINE, FOR 520.10 FEET; THENCE LEAVING SAID SOUTHERLY RIGHT-OF-WAY LINE, S37°42'42"E, FOR 85.96 FEET; THENCE S66°59'06"E, FOR 46.55 FEET TO THE POINT OF CURVATURE OF A CURVE CONCAVE TO THE SOUTHWEST; THENCE SOUTHEASTERLY ALONG THE ARC OF SAID CURVE, HAVING A RADIUS OF 160.00 FEET, A CENTRAL ANGLE OF 30°48'12", AN ARC LENGTH OF 86.02 FEET AND A CHORD BEARING S51°35'00"E, FOR 84.99 FEET TO THE POINT OF TANGENCY; THENCE S36°10'54"E, FOR 109.29 FEET; THENCE S38°32'51"E, FOR 160.48 FEET TO THE POINT OF CURVATURE OF A CURVE CONCAVE TO THE SOUTHWEST; THENCE SOUTHEASTERLY ALONG THE ARC OF SAID CURVE, HAVING A RADIUS OF 84.57 FEET, A CENTRAL ANGLE OF 61°03'35", AN ARC LENGTH OF 90.13 FEET AND A CHORD BEARING S08°01'04"E, FOR 85.92 FEET; THENCE S37°42'42"E, FOR 99.98 FEET; THENCE S52°17'18"W, FOR 359.48 FEET TO THE POINT OF BEGINNING;

THENCE S81°31'49"W, FOR 10.33 FEET TO THE POINT OF INTERSECTION WITH A CURVE CONCAVE TO THE SOUTHEAST; THENCE SOUTHWESTERLY ALONG THE ARC OF SAID CURVE, HAVING A RADIUS OF 48.50 FEET, A CENTRAL ANGLE OF 86°22'42", AN ARC LENGTH OF 73.12 FEET AND A CHORD BEARING S78°26'16"W, FOR 66.39 FEET TO THE POINT OF REVERSE CURVATURE OF A CURVE CONCAVE TO THE NORTHWEST; THENCE SOUTHWESTERLY ALONG THE ARC OF SAID CURVE, HAVING A RADIUS OF 31.50 FEET, A CENTRAL ANGLE OF 48°46'45", AN ARC LENGTH OF 26.82 FEET AND A CHORD BEARING S59°38'18"W, FOR 26.02 FEET TO THE POINT OF COMPOUND CURVATURE OF A CURVE CONCAVE TO THE NORTH; THENCE SOUTHWESTERLY ALONG THE ARC OF SAID CURVE, HAVING A RADIUS OF 291.50 FEET, A CENTRAL ANGLE OF 06°06'27", AN ARC LENGTH OF 31.07 FEET AND A CHORD BEARING S87°04'54"W, FOR 31.06 FEET TO THE POINT OF TANGENCY; THENCE N89°51'52"W, FOR 40.86 FEET; THENCE N03°06'23"W, FOR 62.95 FEET; THENCE N07°18'22"W, FOR 50.89 FEET; THENCE N81°31'49"E, FOR 165.16 FEET; THENCE S08°28'11"E, FOR 109.40 FEET TO THE POINT OF BEGINNING.

LEGAL DESCRIPTION: PHASE 8

A TRACT OF LAND BEING A PORTION OF THOSE CERTAIN PROPERTIES AS DESCRIBED IN OFFICIAL RECORDS BOOK 2592, PAGE 1106 AND OFFICIAL RECORDS BOOK 2646, PAGE 980, ALL OF THE PUBLIC RECORDS OF ST. JOHNS COUNTY, FLORIDA AND LYING WITHIN SECTION 9, TOWNSHIP 5 SOUTH, RANGE 27 EAST, ST. JOHNS COUNTY, FLORIDA AND BEING MORE PARTICULARLY DESCRIBED AS FOLLOWS:

COMMENCE AT THE NORTHEAST CORNER OF AFORESAID SECTION 9, FOR A POINT OF REFERENCE, THENCE S89°32'54"W, ALONG THE NORTHERLY LINE OF SAID SECTION 9, FOR 315.00 FEET TO THE POINT OF INTERSECTION WITH THE SOUTHERLY

July 12 2007

M:\Survey\7748\060\095\Plat\GREENSTONE.dwg

King
ENGINEERING ASSOCIATES, INC.
LB#2610
6500 Bowden Road
Suite 290
Jacksonville, FL 32216
Phone 904 636-6755
Fax 904 636-9533

GREENSTONE AT ABERDEEN, A CONDOMINIUM - PHASE 14

ST. JOHNS COUNTY, FLORIDA
(PROPOSED)

RIGHT-OF-WAY LINE OF ABERDEEN BOULEVARD (COUNTY ROAD NO. 244, A 130-FOOT RIGHT-OF-WAY, AS IT IS NOW ESTABLISHED), ACCORDING TO THE PLAT OF COUNTY ROAD 244 WEST, AS RECORDED IN MAP BOOK 59, PAGES 51 THROUGH 67 OF THE PUBLIC RECORDS OF ST. JOHNS COUNTY, FLORIDA; THENCE S52°17'18"W, ALONG SAID SOUTHERLY RIGHT-OF-WAY LINE, FOR 520.10 FEET; THENCE LEAVING SAID SOUTHERLY RIGHT-OF-WAY LINE, S37°42'42"E, FOR 85.96 FEET; THENCE S66°59'06"E, FOR 46.55 FEET TO THE POINT OF CURVATURE OF A CURVE CONCAVE TO THE SOUTHWEST; THENCE SOUTHEASTERLY ALONG THE ARC OF SAID CURVE, HAVING A RADIUS OF 160.00 FEET, A CENTRAL ANGLE OF 30°48'12", AN ARC LENGTH OF 86.02 FEET AND A CHORD BEARING S51°35'00"E, FOR 84.99 FEET TO THE POINT OF TANGENCY; THENCE S36°10'54"E, FOR 109.29 FEET; THENCE S38°32'51"E, FOR 160.48 FEET TO THE POINT OF CURVATURE OF A CURVE CONCAVE TO THE SOUTHWEST; THENCE SOUTHEASTERLY ALONG THE ARC OF SAID CURVE, HAVING A RADIUS OF 84.57 FEET, A CENTRAL ANGLE OF 61°03'35", AN ARC LENGTH OF 90.13 FEET AND A CHORD BEARING S08°01'04"E, FOR 85.92 FEET; THENCE S37°42'42"E, FOR 19.56 FEET; THENCE S52°17'18"W, FOR 511.66 FEET TO THE POINT OF BEGINNING;

THENCE N89°51'52"W, FOR 130.40 FEET TO THE POINT OF CURVATURE OF A CURVE CONCAVE TO THE SOUTH; THENCE SOUTHWESTERLY ALONG THE ARC OF SAID CURVE, HAVING A RADIUS OF 432.50 FEET, A CENTRAL ANGLE OF 03°08'26", AN ARC LENGTH OF 23.71 FEET AND A CHORD BEARING S88°33'55"W, FOR 23.70 FEET TO THE POINT OF REVERSE CURVATURE OF A CURVE CONCAVE TO THE NORTH; THENCE NORTHWESTERLY ALONG THE ARC OF SAID CURVE, HAVING A RADIUS OF 40.00 FEET, A CENTRAL ANGLE OF 28°19'31", AN ARC LENGTH OF 19.77 FEET AND A CHORD BEARING N78°50'33"W, FOR 19.57 FEET; THENCE N00°08'08"E, FOR 94.91 FEET; THENCE S89°51'52"E, FOR 165.16 FEET; THENCE S07°18'22"E, FOR 35.45 FEET; THENCE S03°06'23"E, FOR 62.95 FEET TO THE POINT OF BEGINNING.

LEGAL DESCRIPTION: PHASE 9

A TRACT OF LAND BEING A PORTION OF THOSE CERTAIN PROPERTIES AS DESCRIBED IN OFFICIAL RECORDS BOOK 2592, PAGE 1106 AND OFFICIAL RECORDS BOOK 2646, PAGE 980, ALL OF THE PUBLIC RECORDS OF ST. JOHNS COUNTY, FLORIDA AND LYING WITHIN SECTION 9, TOWNSHIP 5 SOUTH, RANGE 27 EAST, ST. JOHNS COUNTY, FLORIDA AND BEING MORE PARTICULARLY DESCRIBED AS FOLLOWS:

COMMENCE AT THE NORTHEAST CORNER OF AFORESAID SECTION 9, FOR A POINT OF REFERENCE, THENCE S89°32'54"W, ALONG THE NORTHERLY LINE OF SAID SECTION 9, FOR 315.00 FEET TO THE POINT OF INTERSECTION WITH THE SOUTHERLY RIGHT-OF-WAY LINE OF ABERDEEN BOULEVARD (COUNTY ROAD NO. 244, A 130-FOOT RIGHT-OF-WAY, AS IT IS NOW ESTABLISHED), ACCORDING TO THE PLAT OF COUNTY ROAD 244 WEST, AS RECORDED IN MAP BOOK 59, PAGES 51 THROUGH 67

July 12 2007

M: \Survey\7748\060\095\Plot\GREENSTONE.dwg

King
ENGINEERING ASSOCIATES, INC.
LB#2610
6500 Bowden Road
Suite 290
Jacksonville, FL 32216
Phone 904 636-6755
Fax 904 636-9533

GREENSTONE AT ABERDEEN, A CONDOMINIUM - PHASE 14

ST. JOHNS COUNTY, FLORIDA
(PROPOSED)

OF THE PUBLIC RECORDS OF ST. JOHNS COUNTY, FLORIDA; THENCE S52°17'18"W, ALONG SAID SOUTHERLY RIGHT-OF-WAY LINE, FOR 520.10 FEET; THENCE LEAVING SAID SOUTHERLY RIGHT-OF-WAY LINE, S37°42'42"E, FOR 85.96 FEET; THENCE S66°59'06"E, FOR 46.55 FEET TO THE POINT OF CURVATURE OF A CURVE CONCAVE TO THE SOUTHWEST; THENCE SOUTHEASTERLY ALONG THE ARC OF SAID CURVE, HAVING A RADIUS OF 160.00 FEET, A CENTRAL ANGLE OF 30°48'12", AN ARC LENGTH OF 86.02 FEET AND A CHORD BEARING S51°35'00"E, FOR 84.99 FEET TO THE POINT OF TANGENCY; THENCE S36°10'54"E, FOR 109.29 FEET; THENCE S38°32'51"E, FOR 4.34 FEET; THENCE S51°27'09"W, FOR 383.00 FEET TO THE POINT OF BEGINNING;

THENCE S36°37'18"W, FOR 167.80 FEET; THENCE N53°22'42"W, FOR 96.47 FEET TO THE POINT OF INTERSECTION WITH A CURVE CONCAVE TO THE SOUTHEAST; THENCE NORTHEASTERLY ALONG THE ARC OF SAID CURVE, HAVING A RADIUS OF 91.50 FEET, A CENTRAL ANGLE OF 38°27'26", AN ARC LENGTH OF 61.42 FEET AND A CHORD BEARING N29°54'06"E, FOR 60.27 FEET TO THE POINT OF REVERSE CURVATURE OF A CURVE CONCAVE TO THE NORTHWEST; THENCE NORTHEASTERLY ALONG THE ARC OF SAID CURVE, HAVING A RADIUS OF 232.50 FEET, A CENTRAL ANGLE OF 26°35'51", AN ARC LENGTH OF 107.93 FEET AND A CHORD BEARING N35°49'53"E, FOR 106.96 FEET TO THE POINT OF REVERSE CURVATURE OF A CURVE CONCAVE TO THE SOUTHEAST; THENCE NORTHEASTERLY ALONG THE ARC OF SAID CURVE, HAVING A RADIUS OF 291.50 FEET, A CENTRAL ANGLE OF 01°27'52", AN ARC LENGTH OF 7.45 FEET AND A CHORD BEARING N23°15'54"E, FOR 7.45 FEET; THENCE S50°01'28"E, FOR 106.90 FEET TO THE POINT OF BEGINNING.

LEGAL DESCRIPTION: PHASE 10

A TRACT OF LAND BEING A PORTION OF THOSE CERTAIN PROPERTIES AS DESCRIBED IN OFFICIAL RECORDS BOOK 2592, PAGE 1106 AND OFFICIAL RECORDS BOOK 2646, PAGE 980, ALL OF THE PUBLIC RECORDS OF ST. JOHNS COUNTY, FLORIDA AND LYING WITHIN SECTION 9, TOWNSHIP 5 SOUTH, RANGE 27 EAST, ST. JOHNS COUNTY, FLORIDA AND BEING MORE PARTICULARLY DESCRIBED AS FOLLOWS:

COMMENCE AT THE NORTHEAST CORNER OF AFORESAID SECTION 9, FOR A POINT OF REFERENCE, THENCE S89°32'54"W, ALONG THE NORTHERLY LINE OF SAID SECTION 9, FOR 315.00 FEET TO THE POINT OF INTERSECTION WITH THE SOUTHERLY RIGHT-OF-WAY LINE OF ABERDEEN BOULEVARD (COUNTY ROAD NO. 244, A 130-FOOT RIGHT-OF-WAY, AS IT IS NOW ESTABLISHED), ACCORDING TO THE PLAT OF COUNTY ROAD 244 WEST, AS RECORDED IN MAP BOOK 59, PAGES 51 THROUGH 67 OF THE PUBLIC RECORDS OF ST. JOHNS COUNTY, FLORIDA; THENCE S52°17'18"W, ALONG SAID SOUTHERLY RIGHT-OF-WAY LINE, FOR 520.10 FEET; THENCE LEAVING SAID SOUTHERLY RIGHT-OF-WAY LINE, S37°42'42"E, FOR 85.96 FEET; THENCE S66°59'06"E, FOR 46.55 FEET TO THE POINT OF CURVATURE OF A CURVE CONCAVE TO THE SOUTHWEST; THENCE SOUTHEASTERLY ALONG THE

July 12 2007

M:\Survey\7748\060\095\Plat\GREENSTONE.dwg

King
ENGINEERING ASSOCIATES, INC.
LB#2610
6500 Bowden Road
Suite 290
Jacksonville, FL 32216
Phone 904 636-6755
Fax 904 636-9533

GREENSTONE AT ABERDEEN, A CONDOMINIUM - PHASE 14

ST. JOHNS COUNTY, FLORIDA
(PROPOSED)

ARC OF SAID CURVE, HAVING A RADIUS OF 160.00 FEET, A CENTRAL ANGLE OF 30°48'12", AN ARC LENGTH OF 86.02 FEET AND A CHORD BEARING S51°35'00"E, FOR 84.99 FEET TO THE POINT OF TANGENCY; THENCE S36°10'54"E, FOR 79.80 FEET; THENCE S53°49'06"W, FOR 225.85 FEET TO THE POINT OF BEGINNING;

THENCE S39°58'32"W, FOR 163.97 FEET; THENCE N50°01'28"W, FOR 96.18 FEET TO THE POINT OF INTERSECTION WITH A CURVE CONCAVE TO THE SOUTHEAST; THENCE NORTHEASTERLY ALONG THE ARC OF SAID CURVE, HAVING A RADIUS OF 291.50 FEET, A CENTRAL ANGLE OF 28°17'28", AN ARC LENGTH OF 143.94 FEET AND A CHORD BEARING N38°08'34"E, FOR 142.48 FEET TO THE POINT OF TANGENCY; THENCE N52°17'18"E, FOR 45.31 FEET; THENCE S37°42'42"E, FOR 21.47 FEET TO THE POINT OF CURVATURE OF A CURVE CONCAVE TO THE SOUTHWEST; THENCE SOUTHEASTERLY ALONG THE ARC OF SAID CURVE, HAVING A RADIUS OF 102.00 FEET, A CENTRAL ANGLE OF 12°39'42", AN ARC LENGTH OF 22.54 FEET AND A CHORD BEARING S31°22'51"E, FOR 22.49 FEET TO THE POINT OF TANGENCY; THENCE S25°03'00"E, FOR 12.00 FEET; THENCE S41°13'08"E, FOR 38.36 FEET TO THE POINT OF BEGINNING.

LEGAL DESCRIPTION: PHASE 11

A TRACT OF LAND BEING A PORTION OF THOSE CERTAIN PROPERTIES AS DESCRIBED IN OFFICIAL RECORDS BOOK 2592, PAGE 1106 AND OFFICIAL RECORDS BOOK 2646, PAGE 980, ALL OF THE PUBLIC RECORDS OF ST. JOHNS COUNTY, FLORIDA AND LYING WITHIN SECTION 9, TOWNSHIP 5 SOUTH, RANGE 27 EAST, ST. JOHNS COUNTY, FLORIDA AND BEING MORE PARTICULARLY DESCRIBED AS FOLLOWS:

COMMENCE AT THE NORTHEAST CORNER OF AFORESAID SECTION 9, FOR A POINT OF REFERENCE, THENCE S89°32'54"W, ALONG THE NORTHERLY LINE OF SAID SECTION 9, FOR 315.00 FEET TO THE POINT OF INTERSECTION WITH THE SOUTHERLY RIGHT-OF-WAY LINE OF ABERDEEN BOULEVARD (COUNTY ROAD NO. 244, A 130-FOOT RIGHT-OF-WAY, AS IT IS NOW ESTABLISHED), ACCORDING TO THE PLAT OF COUNTY ROAD 244 WEST, AS RECORDED IN MAP BOOK 59, PAGES 51 THROUGH 67 OF THE PUBLIC RECORDS OF ST. JOHNS COUNTY, FLORIDA; THENCE S52°17'18"W, ALONG SAID SOUTHERLY RIGHT-OF-WAY LINE, FOR 520.10 FEET; THENCE LEAVING SAID SOUTHERLY RIGHT-OF-WAY LINE, S37°42'42"E, FOR 85.96 FEET; THENCE S66°59'06"E, FOR 46.55 FEET TO THE POINT OF CURVATURE OF A CURVE CONCAVE TO THE SOUTHWEST; THENCE SOUTHEASTERLY ALONG THE ARC OF SAID CURVE, HAVING A RADIUS OF 160.00 FEET, A CENTRAL ANGLE OF 30°48'12", AN ARC LENGTH OF 86.02 FEET AND A CHORD BEARING S51°35'00"E, FOR 84.99 FEET TO THE POINT OF TANGENCY; THENCE S36°10'54"E, FOR 83.37 FEET; THENCE S53°49'06"W, FOR 61.44 FEET TO THE POINT OF BEGINNING;

July 12 2007

M: \Survey\7748\060\095\Plot\GREENSTONE.dwg

King
ENGINEERING ASSOCIATES, INC.
LB#2610
6500 Bowden Road
Suite 290
Jacksonville, FL 32216
Phone 904 636-6755
Fax 904 636-9533

GREENSTONE AT ABERDEEN, A CONDOMINIUM - PHASE 14

ST. JOHNS COUNTY, FLORIDA
(PROPOSED)

THENCE S52°17'18"W, FOR 163.78 FEET; THENCE N41°13'08"W, FOR 46.32 FEET; THENCE N25°03'00"W, FOR 12.00 FEET TO THE POINT OF CURVATURE OF A CURVE CONCAVE TO THE SOUTHWEST; THENCE NORTHWESTERLY ALONG THE ARC OF SAID CURVE, HAVING A RADIUS OF 102.00 FEET, A CENTRAL ANGLE OF 12°39'42", AN ARC LENGTH OF 22.54 FEET AND A CHORD BEARING N31°22'51"W, FOR 22.49 FEET TO THE POINT OF TANGENCY; THENCE N37°42'42"W, FOR 21.47 FEET; THENCE N52°17'18"E, FOR 140.00 FEET TO THE POINT OF CURVATURE OF A CURVE CONCAVE TO THE SOUTHEAST; THENCE NORTHEASTERLY ALONG THE ARC OF SAID CURVE, HAVING A RADIUS OF 33.00 FEET, A CENTRAL ANGLE OF 40°39'21", AN ARC LENGTH OF 23.42 FEET AND A CHORD BEARING N72°36'59"E, FOR 22.93 FEET; THENCE S37°42'42"E, FOR 93.81 FEET TO THE POINT OF BEGINNING.

LEGAL DESCRIPTION: PHASE 12

A TRACT OF LAND BEING A PORTION OF THOSE CERTAIN PROPERTIES AS DESCRIBED IN OFFICIAL RECORDS BOOK 2592, PAGE 1106 AND OFFICIAL RECORDS BOOK 2646, PAGE 980, ALL OF THE PUBLIC RECORDS OF ST. JOHNS COUNTY, FLORIDA AND LYING WITHIN SECTION 9, TOWNSHIP 5 SOUTH, RANGE 27 EAST, ST. JOHNS COUNTY, FLORIDA AND BEING MORE PARTICULARLY DESCRIBED AS FOLLOWS:

COMMENCE AT THE NORTHEAST CORNER OF AFORESAID SECTION 9, FOR A POINT OF REFERENCE, THENCE S89°32'54"W, ALONG THE NORTHERLY LINE OF SAID SECTION 9, FOR 315.00 FEET TO THE POINT OF INTERSECTION WITH THE SOUTHERLY RIGHT-OF-WAY LINE OF ABERDEEN BOULEVARD (COUNTY ROAD NO. 244, A 130-FOOT RIGHT-OF-WAY, AS IT IS NOW ESTABLISHED), ACCORDING TO THE PLAT OF COUNTY ROAD 244 WEST, AS RECORDED IN MAP BOOK 59, PAGES 51 THROUGH 67 OF THE PUBLIC RECORDS OF ST. JOHNS COUNTY, FLORIDA; THENCE S52°17'18"W, ALONG SAID SOUTHERLY RIGHT-OF-WAY LINE, FOR 520.10 FEET; THENCE LEAVING SAID SOUTHERLY RIGHT-OF-WAY LINE, S37°42'42"E, FOR 85.96 FEET; THENCE S66°59'06"E, FOR 46.55 FEET TO THE POINT OF CURVATURE OF A CURVE CONCAVE TO THE SOUTHWEST; THENCE SOUTHEASTERLY ALONG THE ARC OF SAID CURVE, HAVING A RADIUS OF 160.00 FEET, A CENTRAL ANGLE OF 30°48'12", AN ARC LENGTH OF 86.02 FEET AND A CHORD BEARING S51°35'00"E, FOR 84.99 FEET TO THE POINT OF TANGENCY; THENCE S36°10'54"E, FOR 109.29 FEET; THENCE S38°32'51"E, FOR 80.80 FEET; THENCE S51°27'09"W, FOR 61.91 FEET TO THE POINT OF BEGINNING;

THENCE S37°42'42"E, FOR 80.00 FEET TO THE POINT OF CURVATURE OF A CURVE CONCAVE TO THE NORTHWEST; THENCE SOUTHWESTERLY ALONG THE ARC OF SAID CURVE, HAVING A RADIUS OF 21.50 FEET, A CENTRAL ANGLE OF 90°00'00", AN ARC LENGTH OF 33.77 FEET AND A CHORD BEARING S07°17'18"W, FOR 30.41 FEET TO THE POINT OF TANGENCY; THENCE S52°17'18"W, FOR 114.74 FEET TO THE POINT OF CURVATURE OF A CURVE CONCAVE TO THE NORTHWEST; THENCE SOUTHWESTERLY ALONG THE ARC OF SAID CURVE, HAVING A RADIUS OF 50.00 FEET, A CENTRAL ANGLE OF 29°41'19", AN ARC LENGTH OF 25.91 FEET

July 12 2007

M: \Survey\7748\060\095\Plot\GREENSTONE.dwg

King LB#2610
6500 Bowden Road
Suite 290
Jacksonville, FL 32216
ENGINEERING ASSOCIATES, INC. Phone 904 636-6755
Fax 904 636-9533

GREENSTONE AT ABERDEEN, A CONDOMINIUM - PHASE 14

ST. JOHNS COUNTY, FLORIDA
(PROPOSED)

AND A CHORD BEARING S67°07'58"W, FOR 25.62 FEET; THENCE N37°42'42"W, FOR 94.94 FEET; THENCE N52°17'18"E, FOR 161.00 FEET TO THE POINT OF BEGINNING.

LEGAL DESCRIPTION: PHASE 13

A TRACT OF LAND BEING A PORTION OF THOSE CERTAIN PROPERTIES AS DESCRIBED IN OFFICIAL RECORDS BOOK 2592, PAGE 1106 AND OFFICIAL RECORDS BOOK 2646, PAGE 980, ALL OF THE PUBLIC RECORDS OF ST. JOHNS COUNTY, FLORIDA AND LYING WITHIN SECTION 9, TOWNSHIP 5 SOUTH, RANGE 27 EAST, ST. JOHNS COUNTY, FLORIDA AND BEING MORE PARTICULARLY DESCRIBED AS FOLLOWS:

COMMENCE AT THE NORTHEAST CORNER OF AFORESAID SECTION 9, FOR A POINT OF REFERENCE, THENCE S89°32'54"W, ALONG THE NORTHERLY LINE OF SAID SECTION 9, FOR 315.00 FEET TO THE POINT OF INTERSECTION WITH THE SOUTHERLY RIGHT-OF-WAY LINE OF ABERDEEN BOULEVARD (COUNTY ROAD NO. 244, A 130-FOOT RIGHT-OF-WAY, AS IT IS NOW ESTABLISHED), ACCORDING TO THE PLAT OF COUNTY ROAD 244 WEST, AS RECORDED IN MAP BOOK 59, PAGES 51 THROUGH 67 OF THE PUBLIC RECORDS OF ST. JOHNS COUNTY, FLORIDA; THENCE S52°17'18"W, ALONG SAID SOUTHERLY RIGHT-OF-WAY LINE, FOR 520.10 FEET; THENCE LEAVING SAID SOUTHERLY RIGHT-OF-WAY LINE, S37°42'42"E, FOR 85.96 FEET; THENCE S66°59'06"E, FOR 46.55 FEET TO THE POINT OF CURVATURE OF A CURVE CONCAVE TO THE SOUTHWEST; THENCE SOUTHEASTERLY ALONG THE ARC OF SAID CURVE, HAVING A RADIUS OF 160.00 FEET, A CENTRAL ANGLE OF 30°48'12", AN ARC LENGTH OF 86.02 FEET AND A CHORD BEARING S51°35'00"E, FOR 84.99 FEET TO THE POINT OF TANGENCY; THENCE S36°10'54"E, FOR 109.29 FEET; THENCE S38°32'51"E, FOR 160.48 FEET TO THE POINT OF CURVATURE OF A CURVE CONCAVE TO THE SOUTHWEST; THENCE SOUTHEASTERLY ALONG THE ARC OF SAID CURVE, HAVING A RADIUS OF 84.57 FEET, A CENTRAL ANGLE OF 61°03'35", AN ARC LENGTH OF 90.13 FEET AND A CHORD BEARING S08°01'04"E, FOR 85.92 FEET; THENCE S37°42'42"E, FOR 90.59 FEET; THENCE S52°17'18"W, FOR 19.50 FEET TO THE POINT OF BEGINNING;

THENCE CONTINUE S52°17'18"W, FOR 162.00 FEET; THENCE N37°42'42"W, FOR 93.87 FEET TO THE POINT OF INTERSECTION WITH A CURVE CONCAVE TO THE SOUTHEAST; THENCE NORTHEASTERLY ALONG THE ARC OF SAID CURVE, HAVING A RADIUS OF 44.00 FEET, A CENTRAL ANGLE OF 34°15'04", AN ARC LENGTH OF 26.30 FEET AND A CHORD BEARING N35°09'46"E, FOR 25.91 FEET TO THE POINT OF TANGENCY; THENCE N52°17'18"E, FOR 137.24 FEET; THENCE S37°42'42"E, FOR 101.50 FEET TO THE POINT OF BEGINNING.

July 12 2007


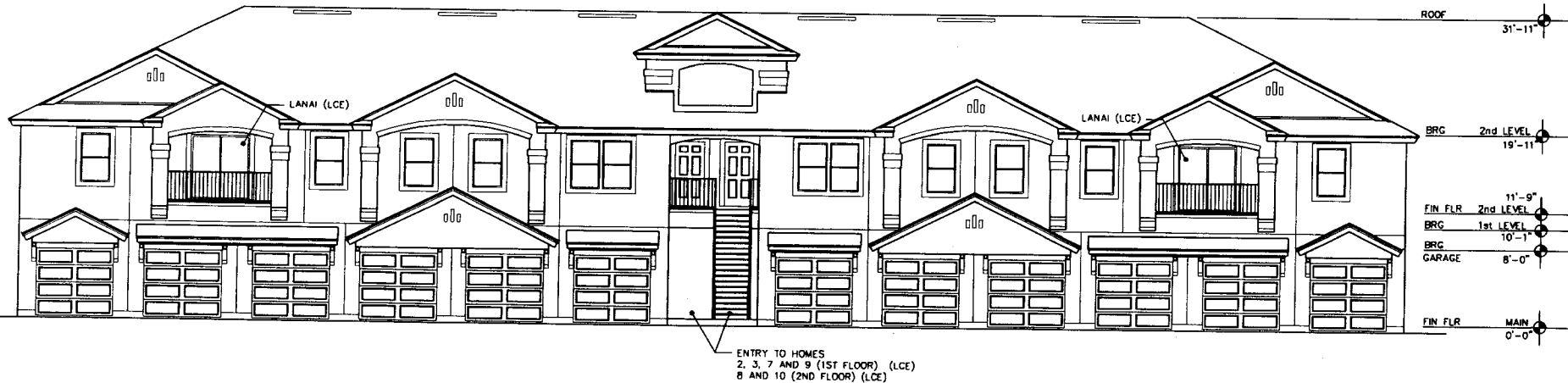
M: \Survey\7748\060\095\Plot\GREENSTONE.dwg

King
ENGINEERING ASSOCIATES, INC.
LB#2610
6500 Bowden Road
Suite 290
Jacksonville, FL 32216
Phone 904 636-6755
Fax 904 636-9533

GREENSTONE AT ABERDEEN, A CONDOMINIUM

ST. JOHNS COUNTY, FLORIDA
(PROPOSED)

NOTE:
ELEVATIONS SHOWN HEREON ARE BASED UPON
THE FINISH FLOOR ELEVATION OF THE FIRST FLOOR
HAVING A REFERENCE ELEVATION OF 0'-0". THE
ACTUAL FINISH FLOOR ELEVATION OF THE FIRST FLOOR
OF EACH BUILDING WILL VARY, BUT WILL BE ABOVE
THIS REFERENCE ELEVATION SHOWN.



LEGEND
(CE) COMMON ELEMENT
(LCE) LIMITED COMMON ELEMENT


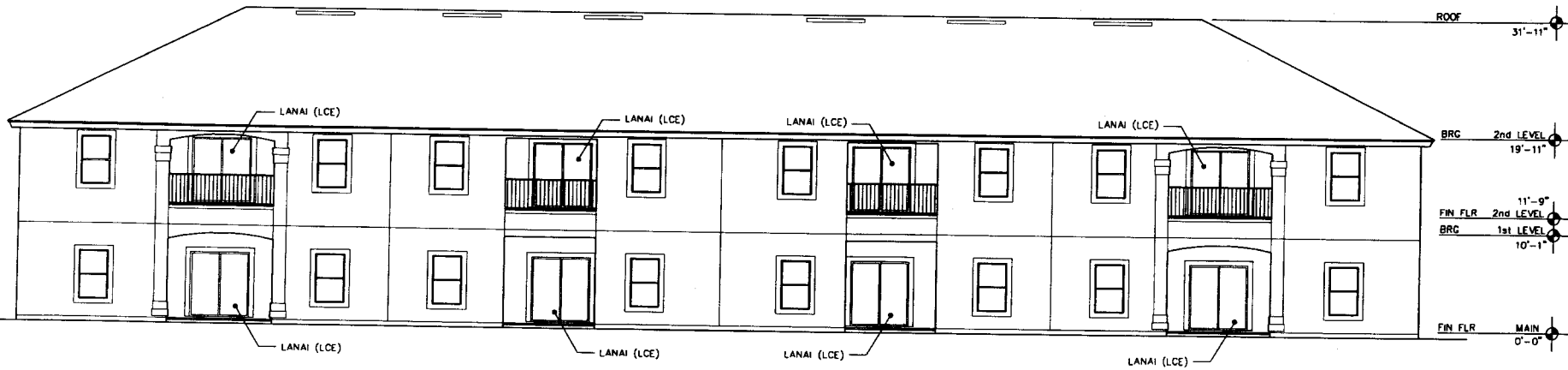
TYPICAL FRONT BUILDING ELEVATION

OR BK 2954 PG 1007

GREENSTONE AT ABERDEEN, A CONDOMINIUM

ST. JOHNS COUNTY, FLORIDA
(PROPOSED)

NOTE:
ELEVATIONS SHOWN HEREON ARE BASED UPON THE FINISH FLOOR ELEVATION OF THE FIRST FLOOR HAVING A REFERENCE ELEVATION OF 0'-0". THE ACTUAL FINISH FLOOR ELEVATION OF THE FIRST FLOOR OF EACH BUILDING WILL VARY, BUT WILL BE ABOVE THIS REFERENCE ELEVATION SHOWN.



LEGEND
(CE) COMMON ELEMENT
(LCE) LIMITED COMMON ELEMENT

TYPICAL REAR BUILDING ELEVATION

King LB#2610
6500 Bowden Road
Suite 290
Jacksonville, FL 32216
ENGINEERING ASSOCIATES, INC. Phone 904 636-6755
Fax 904 636-9533

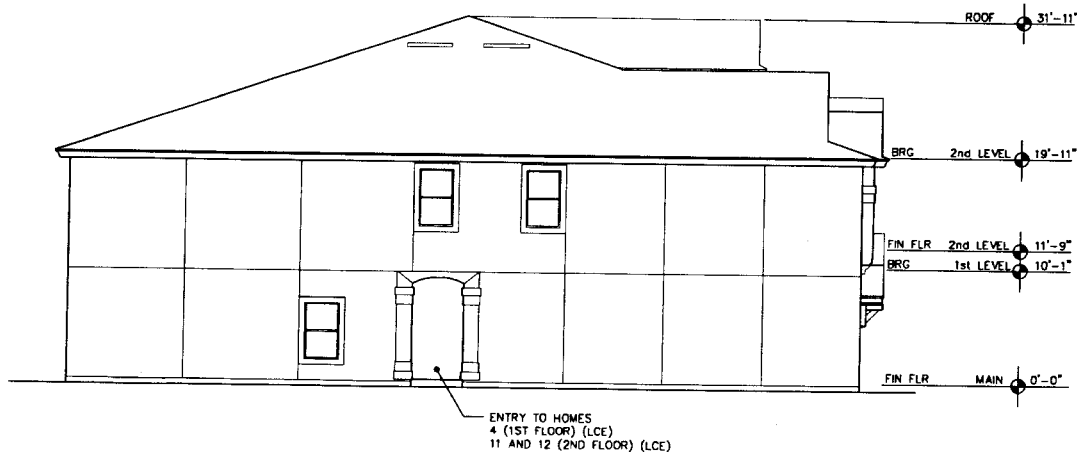
July 12 2007
M:\Survey\7748\060\095\Plot\GREENSTONE.dwg

OR BK 2954 PG 1008

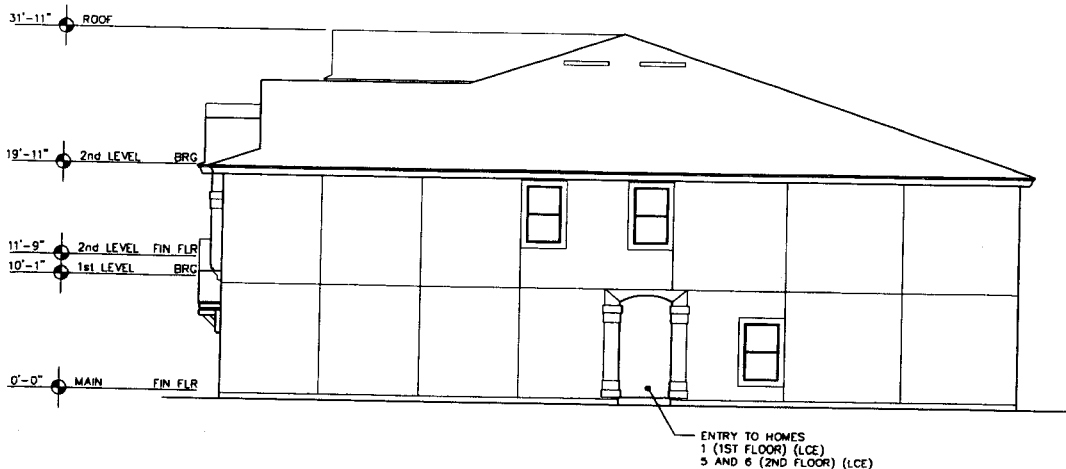
GREENSTONE AT ABERDEEN, A CONDOMINIUM

ST. JOHNS COUNTY, FLORIDA
(PROPOSED)


NOTE:
ELEVATIONS SHOWN HEREON ARE BASED UPON THE FINISH FLOOR ELEVATION OF THE FIRST FLOOR HAVING A REFERENCE ELEVATION OF 0'-0". THE ACTUAL FINISH FLOOR ELEVATION OF THE FIRST FLOOR OF EACH BUILDING WILL VARY, BUT WILL BE ABOVE THIS REFERENCE ELEVATION SHOWN.



TYPICAL LEFT SIDE BUILDING ELEVATION



TYPICAL RIGHT SIDE BUILDING ELEVATION



LEGEND
(CE) COMMON ELEMENT
(LCE) LIMITED COMMON ELEMENT


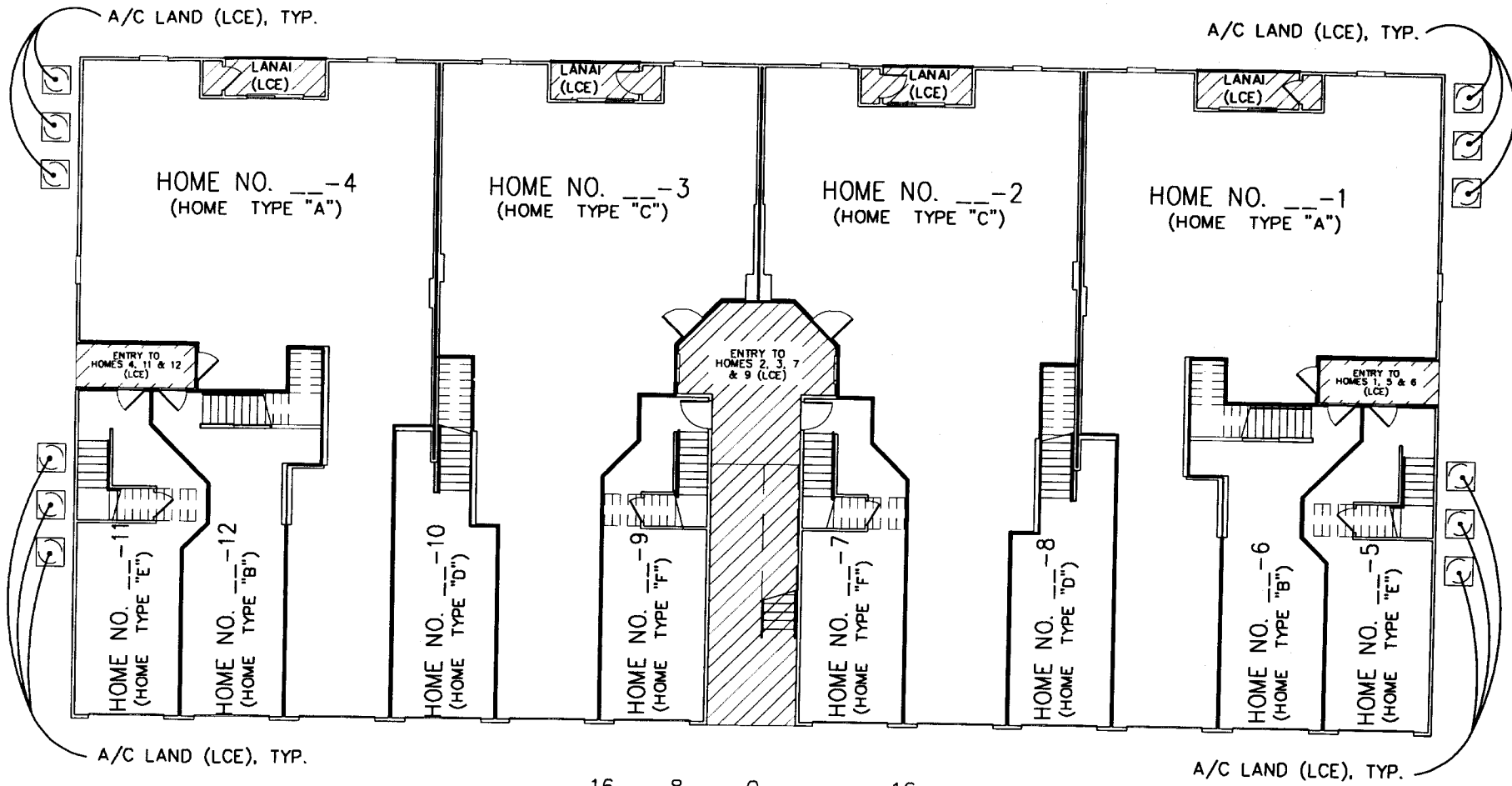
TYPICAL SIDE BUILDING ELEVATIONS

July 12 2007
M:\Survey\7748\060\095\Plot\GREENSTONE.dwg

King LB#2610
6500 Bowden Road
Suite 290
Jacksonville, FL 32216
ENGINEERING ASSOCIATES, INC. Phone 904 636-6755
Fax 904 636-9533

OR BK 2954 PG 1009

GREENSTONE AT ABERDEEN, A CONDOMINIUM ST. JOHNS COUNTY, FLORIDA (PROPOSED)



July 12 2007
M:\Survey\7748\060\095\Plot\GREENSTONE.dwg


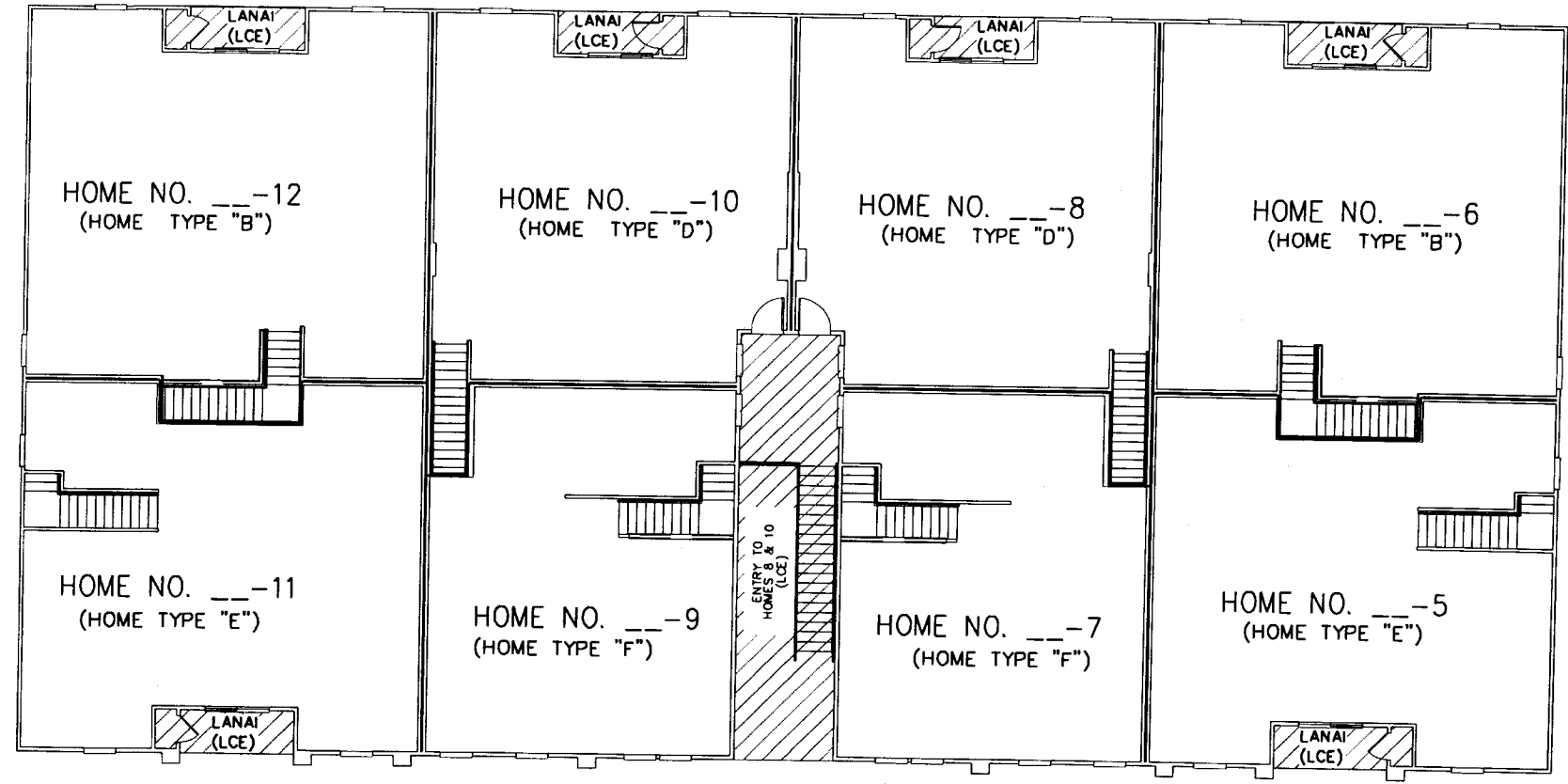
TYPICAL FIRST FLOOR PLAN

King
ENGINEERING ASSOCIATES, INC.

LB#2610
6500 Bowden Road
Suite 290
Jacksonville, FL 32216
Phone 904 636-6755
Fax 904 636-9533

GREENSTONE AT ABERDEEN, A CONDOMINIUM

ST. JOHNS COUNTY, FLORIDA
(PROPOSED)



TYPICAL SECOND FLOOR PLAN

July 12 2007
M:\Survey\7748\060\095\Plot\GREENSTONE.dwg

King
ENGINEERING ASSOCIATES, INC.

LB#2610
6500 Bowden Road
Suite 290
Jacksonville, FL 32216
Phone 904 636-6755
Fax 904 636-9533

GREENSTONE AT ABERDEEN, A CONDOMINIUM
ST. JOHNS COUNTY, FLORIDA
(PROPOSED)

GREENSTONE AT ABERDEEN, A CONDOMINIUM

1. DESCRIPTION OF HOMES

EACH HOME SHALL CONSIST OF THAT PART OF THE BUILDING CONTAINING SUCH HOME WHICH LIES WITHIN THE BOUNDARIES OF THE HOME, WHICH BOUNDARIES ARE AS FOLLOWS:

A. UPPER BOUNDARIES

THE UPPER BOUNDARY OF HOMES 1 THROUGH 4, SHALL BE THE HORIZONTAL PLANE OF THE UNFINISHED CEILING EXTENDED TO AN INTERSECTION WITH THE PERIMETRICAL BOUNDARIES. THE UPPER BOUNDARY OF HOMES 5 THROUGH 12, SHALL BE THE SLOPED AND/OR HORIZONTAL PLANE OF THE UNFINISHED CEILING OF THE SECOND FLOOR OF THE HOME EXTENDED TO AN INTERSECTION WITH THE PERIMETRICAL BOUNDARIES.

B. LOWER BOUNDARIES

THE LOWER BOUNDARY OF HOMES 1 THROUGH 4, SHALL BE THE HORIZONTAL PLANE OF THE UNFINISHED FLOOR SLAB OF THAT HOME EXTENDED TO AN INTERSECTION WITH THE PERIMETRICAL BOUNDARIES. THE LOWER BOUNDARY OF HOMES 5 THROUGH 12, SHALL BE THE HORIZONTAL PLANE OF THE UPPER SIDE OF THE UNFINISHED FLOOR SLAB OF THE FIRST FLOOR OF THAT HOME EXTENDED TO AN INTERSECTION WITH THE PERIMETRICAL BOUNDARIES.

C. PERIMETRICAL BOUNDARIES

THE PERIMETRICAL BOUNDARIES OF EACH HOME SHALL BE THE FOLLOWING BOUNDARIES EXTENDED TO AN INTERSECTION WITH UPPER AND LOWER BOUNDARIES:

(1) EXTERIOR BUILDINGS WALLS:

THE INTERSECTING VERTICAL PLANE (S) OF THE INNERMOST UNFINISHED SURFACES OF THE EXTERIOR WALL OF THE BUILDING BOUNDING SUCH HOME.

(2) INTERIOR BUILDINGS WALLS:

THE VERTICAL PLANES OF THE INNERMOST UNFINISHED SURFACE OF THE PARTY WALLS DIVIDING HOMES EXTENDED TO INTERSECTIONS WITH OTHER PERIMETRICAL BOUNDARIES.

DRYWALL IS INCLUDED WITHIN THE BOUNDARIES OF EACH HOME.

GREENSTONE AT ABERDEEN, A CONDOMINIUM

ST. JOHNS COUNTY, FLORIDA
(PROPOSED)

A. APERTURES

WHERE THERE ARE APERTURES IN ANY BOUNDARY, INCLUDING, BUT NOT LIMITED TO, WINDOWS AND DOORS, SUCH BOUNDARIES SHALL BE EXTENDED TO INCLUDE THE INTERIOR, UNFINISHED SURFACES OF SUCH APERTURES, INCLUDING ALL FRAMEWORKS THEREOF. EXTERIOR SURFACES MADE OF GLASS OR OTHER TRANSPARENT MATERIALS, EXTERIOR DOORS OF ANY TYPE, INCLUDING THE LOCKS, HINGES AND OTHER HARDWARE THEREOF, AND ALL FRAMINGS AND CASINGS THEREOF, SHALL BE INCLUDED IN THE BOUNDARIES OF EACH HOME.

B. AIR CONDITIONING UNITS

THE BOUNDARIES OF EACH HOME SHALL ALSO BE DEEMED TO INCLUDE ALL INTEGRAL PARTS OF THE AIR CONDITIONING UNIT LOCATED WITHIN THE HOME.

C. EXCLUDED FROM HOMES

AS TO HOMES 5 THROUGH 12, THE FLOOR SYSTEM, WHICH SEPARATES THE TWO (2) FLOORS IS NOT INCLUDED IN THE HOMES, BUT RATHER IS A COMMON ELEMENT. THE HOME SHALL NOT BE DEEMED TO INCLUDE UTILITY SERVICES, WHICH MAY BE CONTAINED WITHIN THE BOUNDARIES OF THE HOME BUT WHICH SERVE COMMON ELEMENTS AND/OR A HOME OR HOMES OTHER THAN OR IN ADDITION TO THE HOME WITHIN WHICH CONTAINED. NOR SHALL IT INCLUDE COLUMNS OR PARTITIONS CONTRIBUTING TO SUPPORT OF THE BUILDING. THE ITEMS HERE IDENTIFIED ARE PART OF THE COMMON ELEMENTS.

2. DESCRIPTION OF COMMON ELEMENTS

- A. ALL LAND AND ALL PORTIONS OF THE CONDOMINIUM PROPERTY NOT WITHIN A HOME (S) ARE COMMON ELEMENTS.
- B. ALL BEARING WALLS TO THE UNFINISHED SURFACE OF SAID WALLS LOCATED WITHIN A HOME AND ALL COLUMNS OR PARTITIONS CONTRIBUTING TO SUPPORT OF THE BUILDING ARE COMMON ELEMENTS.
- C. ALL CONDUITS AND WIRE TO OUTLETS, ALL OTHER UTILITY LINES TO OUTLETS AND ALL WASTE PIPES, REGARDLESS OF LOCATION, ARE COMMON ELEMENTS.
- D. THE COMMON ELEMENTS ARE SUBJECT TO CERTAIN EASEMENTS SET FORTH IN ARTICLE 12 OF THE DECLARATION OF CONDOMINIUM. THE ENTRY (S), LANAI (S) AND DRIVEWAY (S) SO DESIGNATED ON THE SURVEY ARE LIMITED COMMON ELEMENTS RESERVED FOR THE USE OF THE HOME OWNER (S) OF THE HOME (S) ADJACENT THERETO.
- E. THE PORTIONS OF THE LAND UPON WHICH IS SITUATED ALL AIR CONDITIONING EQUIPMENT LOCATED OUTSIDE THE HOMES AND AS SHOWN ON THE SURVEY ("A/C LAND") ARE LIMITED COMMON ELEMENTS RESERVED FOR THE USE OF THE HOME OWNERS OF THE HOMES SERVED BY SUCH EQUIPMENT.

THE DEFINITIONS SET FORTH IN THE DECLARATION OF CONDOMINIUM ARE INCORPORATED HEREIN.

NOTES TO SURVEY


July 12 2007

M:\Survey\7748\060\095\Plot\GREENSTONE.dwg

King
ENGINEERING ASSOCIATES, INC.
LB#2610
6500 Bowden Road
Suite 290
Jacksonville, FL 32216
Phone 904 636-6755
Fax 904 636-9533

EXHIBIT C
TO
DECLARATION OF CONDOMINIUM
OF
GREENSTONE AT ABERDEEN, A CONDOMINIUM

Articles of Incorporation
of
Greenstone at Aberdeen Condominium Association, Inc.



State of Florida

Department of State


I certify the attached is a true and correct copy of the Articles of Incorporation of GREENSTONE AT ABERDEEN CONDOMINIUM ASSOCIATION, INC., a Florida corporation, filed on June 19, 2007, as shown by the records of this office.

I further certify the document was electronically received under FAX audit number H07000161378. This certificate is issued in accordance with section 15.16, Florida Statutes, and authenticated by the code noted below

The document number of this corporation is N07000006116.

Authentication Code: 407A00040905-062007-N07000006116-1/1

Given under my hand and the
Great Seal of the State of Florida,
at Tallahassee, the Capital, this the
Twentieth day of June, 2007



Kurt S. Browning
Secretary of State

H07000161378 3

**ARTICLES OF INCORPORATION
OF
GREENSTONE AT ABERDEEN CONDOMINIUM ASSOCIATION, INC.**
(A Florida Corporation Not for Profit)

In order to form a corporation not for profit, under and in accordance with Chapter 617 of the Florida Statutes, I, the undersigned, hereby incorporate this corporation not for profit, for the purposes and with the powers hereinafter set forth and to that end, I do, by these Articles of Incorporation, certify as follows:

The terms contained in these "Articles" are defined in the Condominium Act, Chapter 718, Florida Statutes ("Act"), as amended through the date of recording the Declaration amongst the Public Records of Duval County, Florida, shall have the meaning of such terms set forth in such Act, and, for clarification, the following terms will have the following meanings:

A. "Aberdeen" means the name given to the master planned community in which the Condominium is located and which is being developed by Master Developer (as such term is defined in the Master Declaration) and which is more particularly described in the Declaration. The residential portions of Aberdeen are known and referred to as the Aberdeen Community.

B. "Act" means Condominium Act, Chapter 718, Florida Statutes, as amended through the date of recording the Declaration amongst the Public Records.

C. "Articles" means these Articles of Incorporation of the Association.

D. "Association" or "Sub-Association" (as described in Article 1 of the Master Declaration) means Greenstone at Aberdeen Condominium Association, Inc., a Florida corporation not for profit, responsible for operating Greenstone at Aberdeen.

E. "Association Property" means that property, real and personal, which is owned or leased by the Association for the benefit of its Members.

F. "Board" means the Board of Directors of the Association.

G. "Building(s)" means the structure(s) within the Condominium Property in which the Homes are located.

H. "Bylaws" means the Bylaws of the Association.

I. "Common Elements" means the portion of the Condominium Property not included in the Homes.

J. "Common Surplus" means the excess of receipts of the Association collected on behalf of Greenstone at Aberdeen (including, but not limited to, assessments, rents, profits and revenues, on account of the Common Elements) over the Common Expenses.

H07000161378 3

H07000161378 3

K. "Condominium Property" means the real property submitted to condominium ownership pursuant to the Declaration(s) and any amendment or amendments thereto and all improvements thereon, subject to any and all easements associated therewith, including, but not limited to, the Homes and Common Elements and all easements intended for use in connection with Greenstone at Aberdeen, all as more particularly described in the Declaration.

L. "County" means St. Johns County, Florida.

M. "Declaration" means the Declaration of Condominium by which Greenstone at Aberdeen, a Condominium is submitted by Developer to the condominium form of ownership in accordance with the Act.

N. "Developer" means D.R. Horton, Inc.-Jacksonville, a Delaware corporation, its successors, grantees and assigns. A Home Owner shall not, solely by the purchase of a Home, be deemed a successor or assign of Developer or of the rights of Developer under the Neighborhood Documents unless such Home Owner is specifically so designated as a successor or assign of such rights in the instrument of conveyance or any other instrument executed by Developer.

O. "Director" means a member of the Board.

P. "Greenstone at Aberdeen" means the name given to the planned residential development which is currently being developed by Developer, and which is planned to contain one hundred fifty-six (156) Homes in thirteen (13) residential phases, each of which is to contain a two (2)-story residential Building with twelve (12) Homes each; and one (1) non-residential phase which consists of the "Common Area" and other Common Elements.

Q. "Greenstone at Aberdeen Condominium" means a condominium created within Greenstone at Aberdeen.

R. "Home" means "unit" as described in the Act and is that portion of the Condominium Property which is subject to exclusive ownership.

S. "Home Owner" means "unit owner" as defined in the Act and is the owner of a Home.

T. "Master Association" means the Aberdeen Owners' Association, Inc., a Florida corporation not for profit, organized to administer the Declaration of Covenants, Conditions, Restrictions and Easements for Aberdeen and Notice of Assessments for Aberdeen Owners' Association, Inc., recorded in Official Records Book 2861, Page 608, of the Public Records of the County, and exhibits, amendments and supplements thereto ("Master Declaration") and having among its members the "Owners" of "Lots" or "Units" within the "Aberdeen Community" (as such terms are defined in the Master Declaration) In accordance with the Master Declaration, each Home shall be obligated for a proportionate share of assessments of the Master Association attributable to the Condominium Property.

U. "Majority Election Meeting" means that meeting described in Paragraph IX.D herein.

H07000161378 3

H07000161378 3

V. "Member" means a member or members of the Association.

W. "Neighborhood Assessments" means the share of funds required for the payment of "Annual Assessments" and "Special Assessments" (as such terms are defined in the Declaration) which from time to time are assessed against a Home Owner.

X. "Neighborhood Common Expenses" means expenses for which the Home Owners are liable to the Association as set forth in various sections of the Act and as described in the Neighborhood Documents and include:

- (i) expenses incurred in connection with operation, maintenance, repair or replacement of the "Common Elements" (as defined in the Declaration), costs of carrying out the powers and duties of the Association with respect to Greenstone at Aberdeen Condominium(s) and the Condominium Property of each, cost of fire and extended coverage insurance on the Condominium Property; and
- (ii) "Assessments," "Special Assessments" (as such terms are defined in the Master Declaration) and any other charges or assessments levied by the Master Association against the Homes and the Condominium Property; and
- (ii) any other expenses designated as Neighborhood Common Expenses from time to time by the Board or in the Declaration.

Y. "Neighborhood Documents" means in the aggregate the Declaration, these Articles, the Bylaws, any rules or regulations promulgated by the Association and all of the instruments and documents referred to therein and executed in connection with a Greenstone at Aberdeen Condominium.

Z. "Phase" means those portions of the real property within Greenstone at Aberdeen and improvements thereon which, as contemplated by Section 718.403 of the Act, may become part of the Condominium Property of Greenstone at Aberdeen by the recording of a Declaration or an amendment thereto.

AA. "Public Records" means the Public Records of the County.

BB. "Purchaser Members" means those Home Owners defined in Paragraph IX.C herein.

CC. "Surface Water or Stormwater Management System" means those systems which are designed and constructed or implemented to control discharges which are necessitated by rainfall events, incorporating methods to collect, convey, store, absorb, inhibit, treat, use or reuse water to prevent or reduce flooding, over drainage, environmental degradation, and water pollution or otherwise affect the quantity and quality of discharges.

H07000161378 3

407000161378 3

DD. "Voting Certificate" means "voting certificate" as defined in the Act and is the document which designates one (1) of the record title owners, or the corporate, partnership or entity representative who is authorized to vote on behalf of a Home owned by more than one (1) owner or by any entity.

EE. "Voting Interests" means "voting interests" as defined in the Act and are the voting rights distributed to Members pursuant to the Declaration.

**ARTICLE I
NAME, PRINCIPAL AND MAILING ADDRESS**

The name of this Association shall be GREENSTONE AT ABERDEEN CONDOMINIUM ASSOCIATION, INC., whose principal and mailing address is 9456 Philips Highway, Suite 1, Jacksonville, Florida 32256.

**ARTICLE II
PLAN OF DEVELOPMENT AND
PURPOSE OF ASSOCIATION**

A. Developer intends to develop Greenstone at Aberdeen on property it owns in Aberdeen. Developer intends to develop Greenstone at Aberdeen as a "phase condominium" as contemplated by Section 718.403 of the Act.

B. If Developer does not submit all Phases described in the Declaration to condominium ownership, then Developer may develop the land of any such Phases(s) not made a part thereof as another Greenstone at Aberdeen Condominium(s) to be administered by the Association.

C. 1. The Association shall be the condominium association responsible for the operation of all Greenstone at Aberdeen Condominium(s) subject to the terms and restrictions of the Neighborhood Documents; however, Developer reserves the right to incorporate additional association(s) if more than one (1) condominium is created within Greenstone at Aberdeen. Each Home Owner shall be a Member of the Association as provided in these Articles. The Association is a "Sub-Association" as defined and discussed in the Master Declaration.

2. The purpose for which this Association is organized is to maintain, operate and manage the Greenstone at Aberdeen Condominium(s), including the Association Property, and to own portions of, operate, lease, sell, trade and otherwise deal with certain of the improvements located therein now or in the future, all in accordance with the plan set forth in the Neighborhood Documents and all other lawful purposes.

D. To the extent the Association is obligated to operate, maintain or manage the Surface Water or Stormwater Management System(s), or any portion thereof, the Association shall operate, maintain and manage the Surface Water or Stormwater Management System(s) in a manner consistent with the St. Johns River Management District ("District") Permit No. 40-109-92681-4 requirements and applicable District rules and shall assist in the enforcement of the Neighborhood Documents which relate to the Surface Water or Stormwater Management System.

407000161378 2

H07000/613783

**ARTICLE III
POWERS**

The Association shall have the following powers which shall be governed by the following provisions:

A. The Association shall have all of the common law and statutory powers of a corporation not for profit, which are not in conflict with the terms of the Neighborhood Documents or the Act.

B. The Association shall have all of the powers to be granted to the Association in the Neighborhood Documents. All provisions of the Declaration and Bylaws which grant powers to the Association are incorporated into these Articles, including, but not limited to, the operation, maintenance, management, repair and replacement of the Condominium Property, Association Property and the Neighborhood Common Elements and the levying and collection of Neighborhood Common Expenses and Common Expenses and the promulgation and enforcement of rules and regulations.

C. The Association shall have all of the powers of a condominium association under the Act and shall have all of the powers reasonably necessary to implement the purposes of the Association including, but not limited to, the following:

1. To make, establish and enforce reasonable rules and regulations governing the use of the Condominium Property (including the Homes, the Association Property and the Common Elements);

2. To make, levy, collect and enforce Neighborhood Assessments and special charges and any other charges and/or fees as provided in the Neighborhood Documents against Home Owners, in order to provide funds to pay for the expenses of the Association, the maintenance, operation and management of Greenstone at Aberdeen and the payment of Neighborhood Common Expenses and other expenses in the manner provided in the Neighborhood Documents and the Act and to use and expend the proceeds of such Neighborhood Assessments in the exercise of the powers and duties of the Association;

3. To maintain, repair, replace and operate the Condominium Property and Association Property in accordance with the Declaration and the Act;

4. To reconstruct improvements on the Condominium Property and Association Property in the event of casualty or other loss;

5. To enforce by legal means the provisions of the Neighborhood Documents, Master Documents and the Act. In addition to the foregoing, the District shall have the right to enforce, by a proceeding at law or in equity, the provisions contained in the Condominium Documents which relate to the maintenance, operation and repair of the Surface Water or Stormwater Management System to the extent the Association is obligated to maintain, operate or repair such system(s), or any portion thereof;

H07000/613783

H07000161378 3

6. To employ personnel, retain independent contractors and professional personnel, and to enter into service contracts to provide for the maintenance, operation and management of the Condominium Property and Association Property and to enter into any other agreements consistent with the purposes of the Association including, but not limited to, agreements as to the management of the Condominium Property and Association Property and agreements to acquire possessory or use interests in real property and to provide therein that the expenses of said real property and any improvements thereon, including taxes, insurance, utility expenses, maintenance and repairs, are Neighborhood Common Expenses of Greenstone at Aberdeen;

7. To purchase real and/or personal property as determined by the Association in compliance with the Neighborhood Documents;

8. To make, levy, collect and enforce Assessments and special charges and any other charges and/or fees as provided in the Neighborhood Documents against Home Owners, in order to provide funds to pay for the costs of maintenance and operation of the Surface Water or Stormwater Management System located on the Condominium Property to the extent the Association is obligated for the maintenance and operation of same; and

9. To borrow money and to obtain such financing as is necessary to maintain, repair and replace the Condominium Property in accordance with the Declaration and the Act and, as security for any such loan, to collaterally assign the Association's right to collect and enforce Assessments levied for the purpose of repaying any such loan.

**ARTICLE IV
MEMBERS**

The qualification of Members of the Association, the manner of their admission to membership, the manner of the termination of such Membership, and the manner of voting by Members shall be as follows:

A. Until such time as Greenstone at Aberdeen Condominium is submitted to condominium ownership by the recordation of the Declaration, the membership of this Association shall be comprised solely of the members of the "First Board" (as defined in Article IX hereof).

B. Once Greenstone at Aberdeen Condominium is submitted to condominium ownership by the recordation of the Declaration, the Home Owners, which shall mean in the first instance Developer as the owner of all the Homes, shall be entitled to exercise all of the rights and privileges of the Members.

C. Except as set forth above, membership in the Association shall be established by the acquisition of ownership of fee title to a Home as evidenced by the recording of a deed or other instrument of conveyance amongst the Public Records whereupon the membership of the prior Home Owner shall terminate as to that Home. Where title to a Home is acquired from a party other than Developer, the person, persons, corporation or other legal entity thereby acquiring such Home, shall not be a Member unless and until such acquisition is in compliance with the provisions of the applicable Declaration. New Members shall deliver to the Association a true copy of the deed or other instrument of acquisition of title to the Home.

H07000161378 3

H07000161378 3

D. No Member may assign, hypothecate or transfer in any manner his or her membership or his or her share in the funds and assets of the Association except as an appurtenance to his or her Home.

E. If a second Greenstone at Aberdeen Condominium is submitted to condominium ownership, membership in the Association shall be divided into classes ("Class Members") with Home Owners in each Greenstone at Aberdeen Condominium constituting a class. If one or more additional Greenstone at Aberdeen Condominiums are submitted to condominium ownership, the Home Owners thereof who are Members of the Association shall also be Class Members as to each additional condominium.

F. With respect to voting, the following provisions shall apply:

1. Either the membership as a whole shall vote or the Class Members shall vote, which determination shall be made in accordance with subparagraphs F.2 and F.3 below. In any event, however, each Home shall be entitled to one (1) vote, which vote(s) shall be exercised and cast in accordance with the Declaration and the Neighborhood Documents. In the event there is more than one (1) owner with respect to a Home as a result of the fee interest in such Home being held by more than one (1) person or entity, such owners collectively shall be entitled to one (1) vote for each Home owned in the manner determined by the Declaration.

2. In matters that require a vote, voting shall take place as follows:

(a) Matters substantially pertaining to a particular Greenstone at Aberdeen Condominium or any combination of Greenstone at Aberdeen Condominiums shall be voted upon only by the Class Members of the applicable Greenstone at Aberdeen Condominium(s) and shall be determined by a vote of the majority of such Class Members at any meeting having a proper quorum (as determined in accordance with the Bylaws); and

(b) Matters substantially pertaining to all of the Greenstone at Aberdeen Condominiums or the Association as a whole shall be voted on by the Membership and shall be determined by a vote of the majority of the Membership in attendance at any meeting having a quorum (as determined in accordance with the Bylaws).

3. Any decision as to whether a matter substantially pertains to a particular Greenstone at Aberdeen Condominium or any combination of or all of the Greenstone at Aberdeen Condominiums or to the Association as a whole, for purposes of voting, shall be determined solely by the Board. Notwithstanding the foregoing, no action or resolution affecting an Greenstone at Aberdeen Condominium or any combination of Greenstone at Aberdeen Condominiums which the Board determines requires the vote of the Members as a whole shall be effective with regard to an Greenstone at Aberdeen Condominium unless the Class Members of the particular Greenstone at Aberdeen Condominium or any combination of Greenstone at Aberdeen Condominiums so affected shall be given the opportunity to also vote on said action or resolution as a class or classes.

4. The membership shall be entitled to elect the Board as provided in Article IX of these Articles.

H07000161378 3

H07000161378 3

5. Notwithstanding any other provisions of these Articles, on matters which require voting by the Members, if the question is one upon which, by express provisions of the Act or the Neighborhood Documents (provided the express provisions of the Neighborhood Documents are in accordance with the requirements of the Act), requires a vote of other than a majority vote of a quorum, then such express provision shall govern and control the required vote on the decision of such question.

**ARTICLE V
TERM**

The term for which this Association is to exist shall be perpetual.

**ARTICLE VI
INCORPORATOR**

The name and address of the Incorporator of these Articles are as follows: Sandra E. Krumbein, Esquire, Ruden McClosky Smith Schuster & Russell, P.A., 200 East Broward Boulevard, Fort Lauderdale, Florida 33301.

**ARTICLE VII
OFFICERS**

A. The affairs of the Association shall be managed by a President, one (1) or several Vice Presidents, a Secretary and a Treasurer and, if elected by the Board, an Assistant Secretary and an Assistant Treasurer, which officers shall be subject to the directions of the Board. The Board may employ a managing agent and/or such other managerial and supervisory personnel or entities as it deems necessary to administer or assist in the administration of the operation or management of the Association and Developer shall have the right to be reimbursed for expenses incurred by Developer on behalf of the Association in managing the Association.

B. The Board shall elect the President, the Vice President, the Secretary, and the Treasurer, and as many other Vice Presidents, Assistant Secretaries and Assistant Treasurers as the Board shall from time to time determine appropriate. Such officers shall be elected annually by the Board at the first meeting of the Board following the "Annual Members' Meeting" (as described in Section 4.1 of the Bylaws); provided, however, such officers may be removed by such Board and other persons may be elected by the Board as such officers in the manner provided in the Bylaws. The President shall be a Director of the Association, but no other officer need be a Director. The same person may hold two (2) offices, the duties of which are not incompatible; provided, however, the offices of President and Vice President shall not be held by the same person, nor shall the same person hold the office of President who holds the office of Secretary or Assistant Secretary.

H07000161378 3

H07000161378 3

**ARTICLE VIII
FIRST OFFICERS**

The names of the officers who are to serve until the first election of officers by the Board are as follows:

President	John Zakoske
Vice President	Mark C. Dearing
Secretary/Treasurer -	Robert Porter
Assistant Secretary/ Assistant Treasurer -	Shelby R. Restall
Assistant Secretary/ Assistant Treasurer -	Linnette C. Knox

**ARTICLE IX
BOARD OF DIRECTORS**

A. The number of Directors on the first Board of Directors ("First Board"), the "Initial Elected Board" (as hereinafter defined) and all Boards elected prior to the Annual Members' Meeting following the "Developer's Resignation Event" (as hereinafter defined) shall be no less than three (3) nor more than seven (7). The number of Directors elected by the Members subsequent to the Developer's Resignation Event shall be as provided in Paragraph K of this Article IX. Except for Developer-appointed Directors, Directors must be Members or the spouses, parents or children of Members except that if a Home is owned by an entity and not an individual, such entity may appoint an individual on its behalf to be eligible to serve on the Board of Directors.

B. The names and addresses of the persons who are to serve as the First Board are as follows:

H07000161378 3

H07000161378 3

<u>NAME</u>	<u>ADDRESS</u>
John Zakoske	9456 Philips Highway Suite 1 Jacksonville, Florida 32256
Mark C. Dearing	9456 Philips Highway Suite 1 Jacksonville, Florida 32256
Robert Porter	9456 Philips Highway, Suite 1 Jacksonville, Florida 32256
Shelby R. Restall	9456 Philips Highway, Suite 1 Jacksonville, Florida 32256
Linnette C. Knox	9456 Philips Highway , Suite 1 Jacksonville, Florida 32256

Developer reserves the right to designate successor Directors to serve on the First Board for so long as the First Board is to serve, as hereinafter provided. Developer reserves the right to remove any Director from the First Board and the right to remove any Director designated by Developer in accordance with these Articles.

C. Upon the conveyance by Developer to Home Owners other than Developer ("Purchaser Members") of fifteen percent (15%) or more of the "Total Homes" (as hereinafter defined) (as evidenced by the recordation of deeds), including Homes located in all Greenstone at Aberdeen Condominium(s), the Purchaser Members shall be entitled to elect one-third (1/3) of the Board, which election shall take place at the Initial Election Meeting. Developer shall designate the remaining Directors on the Board at the Initial Election Meeting. The Director to be so elected by the Purchaser Members and the remaining Directors to be designated by Developer are hereinafter collectively referred to as the "Initial Elected Board" and shall succeed the First Board upon their election and qualification. Subject to the provisions of Paragraph IX.D below, the Initial Elected Board shall serve until the next Annual Members' Meeting, whereupon, the Directors shall be designated and elected in the same manner as the Initial Elected Board. The Directors shall continue to be so designated and elected at each subsequent Annual Members' Meeting until such time as the Purchaser Members are entitled to elect not less than a majority of the Directors on the Board. Developer reserves the right, until such time as the Purchaser Members are entitled to elect not less than a majority of the Directors on the Board, to designate successor Directors to fill any vacancies caused by the resignation or removal of Directors designated by Developer pursuant to this Paragraph IX.C.

The term "Total Homes" means the number of Homes contemplated for Greenstone at Aberdeen Condominium (less the number of Homes in Greenstone at Aberdeen Condominium which Developer decides neither to submit as part of Greenstone at Aberdeen Condominium as

H07000161278 3

H07000161378 3

provided in the Declarations nor submit to condominium ownership as a separate Greenstone at Aberdeen Condominium).

D. Purchaser Members are entitled to elect not less than a majority of the Board upon the happening of any of certain events.

1. Purchaser Members other than the Developer are entitled to elect not less than a majority of the Board upon the happening of any of the following, whichever shall first occur (reciting the provisions of Sections 718.301(1)(a) - (e), F.S., as required by Rule 61B-17.0012, F.A.C.):

a. Three (3) years after 50 percent of the Total Homes have been conveyed to purchasers;

b. Three (3) months after 90 percent of the Total Homes have been conveyed to purchasers;

c. When all the Total Homes have been completed, some of them have been conveyed to purchasers, and none of the others are being offered for sale by the developer in the ordinary course of business; or

d. When some of the Total Homes have been conveyed to purchasers and none of the others are being constructed or offered for sale by the developer in the ordinary course of business; or

e. Seven years after recordation of the declaration of condominium, or in the case of an association which may ultimately operate more than one condominium, 7 years after recordation of the declaration for the first condominium it operates, or in the case of an association operating a phase condominium created pursuant to s. 718.403, 7 years after recordation of the declaration creating the initial phase, whichever occurs first. The developer is entitled to elect at least one member of the Board of the Association as long as the developer holds for sale in the ordinary course of business at least 5 percent, in condominiums with fewer than 500 units, and 2 percent, in condominiums with more than 500 units, of the units in a condominium operated by the association. Following the time the developer relinquishes control of the Association, the developer may exercise the right to vote any developer-owned units in the same manner as any other unit owner except for purposes of reacquiring control of the association or selecting a majority of the members of the board of administration.

2. Notwithstanding the above Article IX.D (1), Developer shall have the right to at any time, upon written notice to the Association, relinquish its right to designate a majority of the Board.

E. The election of not less than a majority of Directors by the Purchaser Members shall occur at a meeting of the membership to be called by the Board for such purpose ("Majority Election Meeting").

H07000161378 3

H07000161378 3

F. At the Majority Election Meeting, Purchaser Members shall elect two (2) Directors and Developer, until the Developer's Resignation Event, shall be entitled to designate one (1) Director. Developer reserves the right, until the Developer's Resignation Event, to name the successor, if any, to any Director it has so designated; provided, however, Developer shall in any event be entitled to exercise any right it may have to representation on the Board as granted by law, notwithstanding the occurrence of the Developer's Resignation Event.

G. At the first Annual Members' Meeting held after the Majority Election Meeting, a "staggered" term of office of the Board shall be created as follows:

1. a number equal to fifty percent (50%) of the total number of Directors rounded to the nearest or next whole number is the number of Directors whose term of office shall be established at two (2) years and the Directors serving for a two (2) year term will be the Directors receiving the most votes at the meeting; and
2. the remaining Directors' terms of office shall be established at one (1) year.

At each Annual Members' Meeting thereafter, as many Directors of the Association shall be elected as there are Directors whose regular term of office expires at such time, and the term of office of the Directors so elected shall be for two (2) years, expiring when their successors are duly elected and qualified.

H. The Board shall continue to be elected by the Members subject to Developer's right to appoint a member to the Board as specified in the Act at each subsequent Annual Members' Meeting, until Developer is no longer entitled to appoint a member to the Board.

I. The Initial Election Meeting and the Majority Election Meeting shall be called by the Association, through its Board, within seventy-five (75) days after the Purchaser Members are entitled to elect a Director or the majority of Directors, as the case may be. A notice of the election shall be forwarded to all Members in accordance with the Bylaws; provided, however, that the Members shall be given at least sixty (60) days' notice of such election. The notice shall also specify the number of Directors that shall be elected by the Purchaser Members and the remaining number of Directors designated by Developer.

J. Developer shall cause all of its designated Directors to resign when Developer no longer holds at least five percent (5%) of the sum of the Total Homes for sale in the ordinary course of business. In addition, Developer may at any time, in its sole discretion, cause the voluntary resignation of all of the Directors designated by it. The happening of either such event is herein referred to as the "Developer's Resignation Event". Upon the Developer's Resignation Event, the Directors elected by Members shall elect successor Directors to fill the vacancies caused by the resignation or removal of the Developer's designated Directors. These successor Directors shall serve until the next Annual Members' Meeting and until their successors are elected and qualified; provided, however, nothing herein contained shall be deemed to waive any right to representation on the Board which Developer may have pursuant to the Act. Developer specifically reserves the right to assert any right to representation on the Board it may have pursuant to the Act, notwithstanding that the Developer's Resignation Event may have previously occurred.

H07000161378 3

H07000161378 3

K. At each Annual Members' Meeting held subsequent to the year in which the Developer's Resignation Event occurs, the number of Directors to be elected shall be determined by the Board from time to time, but there shall not be less than three (3) Directors nor more than seven (7).

L. The following provisions shall govern the right of each Director to vote and the manner of exercising such right:

1. There shall be only one (1) vote for each Director.

2. All of the Directors of the Board shall vote thereon as one (1) body, without distinction as to class, on matters which pertain to the Association, the Association Property, or all Greenstone at Aberdeen Condominiums.

3. In the case of deadlock by the Board, application shall be made to a court of competent jurisdiction to resolve the deadlock.

**ARTICLE X
POWERS AND DUTIES OF THE BOARD OF DIRECTORS**

All of the powers and duties of the Association shall be exercised by the Board in accordance with the provisions of the Act and the Neighborhood Documents, where applicable, and shall include, but not be limited to, the following:

A. Making and collecting Neighborhood Assessments or any other assessments provided for in the Declaration against Members to defray the costs of the Neighborhood Common Expenses; collecting that portion of Common Expenses attributable to Home Owners in Greenstone at Aberdeen as determined in accordance with the Master Declaration.

B. Using the proceeds of Neighborhood Assessments in the exercise of the powers and duties of the Association and the Board.

C. Maintaining, repairing and operating the improvements within Greenstone at Aberdeen Condominium.

D. Reconstructing improvements after casualties and losses and making further authorized improvements within Greenstone at Aberdeen Condominium.

E. Making and amending rules and regulations with respect to all Greenstone at Aberdeen Condominium(s) administered by the Association and for the Association Property.

F. Enforcing by legal means the provisions of the Neighborhood Documents and Master Documents.

G. Contracting for the management and maintenance of the Condominium Property and Association Property, authorizing a management agent to assist the Association in carrying out its

H07000161.378 .3

H07000/61378 3

powers and duties by performing such functions as the submission of proposals, collection of Neighborhood Assessments, preparation of records, enforcement of rules and maintenance, repair and replacement of improvements or portions thereof for which the Association has such responsibility and other services with funds that shall be made available by the Association for such purposes and terminating such contracts and authorizations. The Association and its officers shall, however, retain at all times the powers and duties granted by the Neighborhood Documents and the Act including, but not limited to, the making of Neighborhood Assessments, promulgation of rules and regulations and execution of contracts on behalf of the Association.

H. Purchasing and carrying insurance for the protection of Members and the Association against casualty and liability in accordance with the Act and the Neighborhood Documents and acquiring one insurance policy to insure the Condominium Property and Association Property to allocate the premiums therefor in a fair and equitable manner.

I. Paying costs of all power, water, sewer and other utility services rendered to the Condominium Property and Association Property of any Greenstone at Aberdeen Condominium administered by the Association and not billed directly to Home Owners.

J. Hiring and retaining such employees as are necessary to administer and carry out the services required for the proper administration and purposes of this Association and paying all salaries therefor.

K. Engaging in mandatory non-binding arbitration as provided for in Section 718.112(2)(a)2 of the Act for the settlement of disputes as provided for in Section 718.1255 of the Act. The provisions of Sections 718.112(2)(a)2 and 718.1255 are incorporated by reference herein.

L. Preparing a question and answer sheet, if and as required by the Act and the rules promulgated in the Florida Administrative Code by the Division of Florida Land Sales, Condominiums and Mobile Homes, and updating the question and answer sheet at least annually.

M. Maintaining an adequate number of copies of the Neighborhood Documents, as well as the question and answer sheet referred to in Paragraph X.L. above, on the Condominium Property to ensure their availability to Home Owners and prospective purchasers. The Association may charge its actual costs for preparing and furnishing the foregoing to those requesting same.

N. Ensuring that the following contracts shall be in writing:

- (i) Any contract for the purchase, lease or renting of materials or equipment which is not to be fully performed within one (1) year from the date of execution of the contract.
- (ii) Any contract, regardless of term, for the provision of services; other than contracts with employees of the Association, and contracts for attorneys and accountant services, and any other service contracts exempted from the foregoing requirement by the Act or rules set forth in the Florida Administrative Code as they relate to condominiums.

H07000/61378 3

H07000161378 3

O. Obtaining competitive bids for materials, equipment and services where required by the Act and rules set forth in the Florida Administrative Code as they relate to condominiums.

P. All other powers and duties reasonably necessary to operate and maintain all Greenstone at Aberdeen Condominium(s) administered by the Association in compliance with the Neighborhood Documents and the Act.

**ARTICLE XI
INDEMNIFICATION**

Every Director and every officer of the Association (and the Directors and/or officers as a group) shall be indemnified by the Association against all expenses and liabilities, including counsel fees (at all trial and appellate levels) reasonably incurred by or imposed upon them in connection with any proceeding, litigation or settlement in which he or she may become involved by reason of his or her being or having been a Director or officer of the Association. The foregoing provisions for indemnification shall apply whether or not he or she is a Director or officer at the time such expenses and/or liabilities are incurred. Notwithstanding the above, in the event of a settlement, the indemnification provisions herein shall not be automatic and shall apply only when the Board approves such settlement and authorizes reimbursement for the costs and expenses of the settlement as in the best interest of the Association. In instances where a Director or officer admits or is adjudged guilty of willful misfeasance or malfeasance in the performance of his or her duties, the indemnification provisions of these Articles shall not apply. Otherwise, the foregoing rights to indemnification shall be in addition to and not exclusive of any and all rights of indemnification to which a Director or officer may be entitled whether by statute or common law. The indemnification hereby afforded to Directors and officers shall also extend to any entity other than the Association found responsible or liable for the actions of such individuals in their capacity as Directors or officers, including, but not limited to Developer.

**ARTICLE XII
BYLAWS**

The Bylaws of the Association shall be adopted by the First Board and thereafter may be altered, amended or rescinded only by the affirmative vote of at least two-thirds (2/3) of the total votes of the Members present at an Annual Members' Meeting or special meeting of the membership and the affirmative approval of a majority of the Board at a regular or special meeting of the Board. In the event of a conflict between the provisions of these Articles and the provisions of the Bylaws, the provisions of these Articles shall control.

**ARTICLE XIII
AMENDMENTS**

A. Prior to the recording of the Declaration amongst the Public Records, these Articles may be amended by an instrument in writing signed by the President (or a Vice President) and the Secretary (or an Assistant Secretary) and filed in the Office of the Secretary of State of the State of Florida. The instrument amending these Articles shall identify the particular Article or Articles being amended, give the exact language of such amendment and give the date of adoption of the amendment by the Board. A certified copy of each such amendment shall always be attached to any

H07000161378 3

H07000161378 3

certified copy of these Articles or a certified copy of the Articles as restated to include such Amendments and shall be an exhibit to each Declaration upon the recording of each Declaration. This Article XIII is intended to comply with Chapter 617, Florida Statutes.

B. After the recording of the Declarations amongst the Public Records, these Articles may be amended in the following manner:

1. The Board, as a whole, shall adopt a resolution setting forth the proposed amendment and directing that it be submitted to a vote at a meeting of Members, which may be either the Annual Members' Meeting or a special meeting. Any number of amendments may be submitted to the Members and voted upon by them at one meeting;

2. Written notice setting forth the proposed amendment or a summary of the changes to be effected thereby shall be given to each Member of record entitled to vote within the time and in the manner provided in the Bylaws for the giving of notice of Meetings of Members ("Required Notice");

3. At such meeting a vote of the Members shall be taken on the proposed amendments. The proposed amendment shall be adopted only upon receiving the affirmative vote of at least two-thirds (2/3) of the total votes of all Members entitled to vote thereon; or

4. An amendment may be adopted by a written statement signed by all Directors and written consent of Members representing the Voting Interests sufficient to pass the amendment if the vote were to be taken at a meeting where all Members are present and setting forth their intention that an amendment to the Articles be adopted. Where an amendment is passed by written consent in lieu of meeting, those Members not submitting written consent shall be notified in writing of the passage thereof.

C. No amendment may be made to the Articles which shall in any manner reduce, amend, affect or modify the terms, conditions, provisions, rights and obligations set forth in the Declaration.

D. A copy of each amendment shall be certified by the Secretary of State of the State of Florida and, after the recordation of the Declaration, recorded amongst the Public Records as an amendment to the Declaration.

E. Notwithstanding the foregoing provisions of this Article XIII, there shall be no amendment to these Articles which shall abridge, amend or alter the rights of Developer, including the right to designate and select the Directors as provided in Article IX hereof, without the prior written consent thereto by Developer nor shall there be any amendment to these Articles which shall abridge, alter or modify the rights of the holder, guarantor or insurer of a first mortgage on any Home or of any "Institutional Mortgagee" (as defined in each Declaration) without its prior written consent.

F. Amendment – Any amendment to the Condominium Documents which alter any provision relating to the surface water or stormwater management system, beyond maintenance in its original condition, including the water management portions of the *common areas*, must have the prior written approval of the District.

FTL:1831275:5

H07000161378 3

H07000/61378 3

**ARTICLE XIV
EMERGENCY POWERS**

The following shall apply to the extent not viewed to be in conflict with the Act:

A. During any emergency defined in Paragraph XIV.E below or in anticipation of such emergency, the Board may:

- 1. Modify lines of succession to accommodate the incapacity of any Director, officer, agent or employee of the Association; and
- 2. Relocate the principal office of the Association or designate alternate principal offices or authorize officers to do so.

B. During any emergency defined in Paragraph XIV.E below:

- 1. One or more officers of the Association present at a meeting of the Board may be deemed to be Directors for the meeting, in order of rank and within the same order of rank in order of seniority, as necessary to achieve a quorum; and
- 2. The Director or Directors in attendance at a meeting shall constitute a quorum.

C. Corporate action taken in good faith during an emergency under this Article XIV to further the ordinary affairs of the Association:

- 1. Binds the Association; and
- 2. May not be used to impose liability on a Director, officer, employee or agent of the Association.

D. A Director, officer or employee of the Association acting in accordance with any emergency bylaws is only liable for willful misconduct.

E. An emergency exists for the purposes of this Article XIV if a quorum of the Directors cannot readily assemble because of a catastrophic event.

H07000/61378 3

H07000161378 3

**ARTICLE XV
HUD/VA APPROVAL**

With the exception of the Land and improvements contemplated to be submitted to condominium ownership pursuant to the Declaration, annexation of additional properties, mergers and consolidations, mortgaging of common area, dissolution and amendment of the Articles, requires prior approval of U.S. Department of Housing and Urban Development ("HUD") or the U.S. Department of Veterans Affairs ("VA") as long as Developer owns any Homes in Greenstone at Aberdeen.

**ARTICLE XVI
DISSOLUTION**


The Association may be dissolved only upon (a) a resolution duly adopted by the Board, and (b) the affirmative vote of the Members of not less than two-thirds (2/3) of the Homes, and (c) so long as Developer or any of Developer's affiliates owns any property subject to the Declaration or which may be unilaterally subjected to the Declaration, the consent of the Developer, for so long as Developer holds any Homes for sale in the ordinary course of business. Upon dissolution of the Association, if VA is guaranteeing or HUD is insuring the mortgage on any Home, then unless otherwise agreed to in writing by HUD or VA, any remaining real property of the Association shall be dedicated to an appropriate public agency to be used for purposes similar to those for which this Association was created. In the event that acceptance of such dedication is refused, such assets shall be granted, conveyed and assigned to any nonprofit corporation, association, trust, or other organization to be devoted to such similar purposes. Such requirement shall not apply if VA is not guaranteeing and HUD is not insuring any mortgage; provided if either agency has granted project approval for the Condominium, then HUD and/or VA shall be notified of such dissolution.

To the extent the Association is obligated to operate, maintain or manage the Surface Water or Stormwater Management System(s), or any portion thereof, in the event of termination, dissolution or final liquidation of the Association, the responsibility for the operation and maintenance of the Surface Water or Stormwater Management System shall be transferred to and accepted by an entity which complies with Section 40C-42.027, F.A.C., and such entity shall be approved by the District prior to any termination, dissolution or liquidation of the Association.

**ARTICLE XVII
REGISTERED OFFICE AND REGISTERED AGENT**

The street address of the initial registered office of the Association is 9456 Philips Highway, Suite 1, Jacksonville, Florida 32256, and the initial registered agent of the Association at that address shall be Mr. Mark C. Dearing.


IN WITNESS WHEREOF, the Incorporator has hereunto affixed her signature, this 15th day of June, 2007.


Sandra E. Krumbein, Esquire, Incorporator

H07000161378 3

H07000161378 3

The undersigned hereby accepts the designation of Registered Agent of Greenstone at Aberdeen Association, Inc. as set forth in Article XV of these Articles of Incorporation and acknowledges that he is familiar with, and accepts the obligations imposed upon registered agents under, the Florida Not For Profit Corporation Act.



Mark C. Dearing, Registered Agent

H07000161378 3

EXHIBIT D
TO
DECLARATION OF CONDOMINIUM
OF
GREENSTONE AT ABERDEEN, A CONDOMINIUM

Bylaws of Greenstone at Aberdeen Condominium Association, Inc.

**BYLAWS
OF
GREENSTONE AT ABERDEEN CONDOMINIUM ASSOCIATION, INC.**

Section 1. Identification of Association

These are the Bylaws of GREENSTONE AT ABERDEEN CONDOMINIUM ASSOCIATION, INC. ("Association"), as duly adopted by its Board of Directors ("Board"). The Association is a corporation not for profit, organized pursuant to Chapter 617, Florida Statutes, for the purpose of managing, operating, and administering the condominium known as Greenstone at Aberdeen, a Condominium and possibly one (1) or more other condominium(s) which may be developed in the development known as Greenstone at Aberdeen as more particularly set forth in the Articles of Incorporation of the Association ("Articles").

1.1. The office of the Association shall be for the present at 9456 Philips Highway, Suite 1, Jacksonville, Florida 32256, and thereafter may be located at any place designated by the Board.

1.2. The fiscal year of the Association shall be the calendar year.

1.3. The seal of the corporation shall bear the name of the corporation, the word "Florida" and the words "Corporation Not For Profit."

Section 2. Definitions

2.1. All terms shall have the meanings set forth in the Condominium Act, Chapter 718, Florida Statutes ("Act"), as amended through the date of recording the "Declaration" amongst the Public Records of St. Johns County, Florida ("County") and, for clarification, certain terms shall have the meanings ascribed to them in the Articles. All terms defined in the Articles shall appear with initial capital letters each time such term appears in these Bylaws.

2.2. Notwithstanding anything to the contrary herein, references to any of the Neighborhood Documents shall be deemed to include any amendment to any such document as set forth therein.

Section 3. Membership; Members' Meetings; Voting and Proxies

3.1. The qualification of Members, the manner of their admission to membership and the termination of such membership shall be as set forth in Article IV of the Articles.

3.2. The Members shall meet annually at the office of the Association or at such other place in the County, at such time as determined by the Board and as designated in the notice of such meeting ("Annual Members' Meeting"), commencing with the year following the year in which the Articles are filed with the Secretary of State. All such meetings shall be conducted in the English language. The purpose of the Annual Members' Meeting shall be to hear reports of the officers, elect members of the Board (subject to the provisions of Article IX of the Articles) and transact any other business authorized to be transacted by the Members.

3.3. Special meetings of the Members or any Class Members, as the case may be, shall be held at any place within the State of Florida whenever called by the President or Vice President of the Association or by a majority of the Board. A special meeting must be called by such President or Vice President upon receipt of a written request from one-third (1/3) of the Members or any Class Members, as the case may be, except as otherwise provided in Sections 4.5(a) and 7.3(b) hereof. Unless specifically stated otherwise herein, the provisions of these Bylaws pertaining to meetings of Members shall also be applicable to meetings of Class Members.

3.4. Except as otherwise provided herein, written notice of a meeting (whether the Annual Members' Meeting or a special meeting of the Members) shall be mailed or hand delivered to each Member at his or her last known address as it appears on the books of the Association or electronically transmitted to the location furnished by the Home Owner for that purpose. Proof of such notice shall be given by affidavit of the person who mailed, hand delivered or electronically transmitted such notice and also by such other method as may be required by the Act. The notice shall state the time and place of such meeting and shall include an agenda. Unless a Member waives in writing the right to receive notice of the meeting, written notice of Annual Members' Meetings and special meetings of the Members shall be mailed, hand delivered or electronically transmitted to each Member in the manner required by the Act, not less than fourteen (14) days prior to the date of the meeting. Notice of the Annual Members' Meeting or special meeting of the Members shall be posted at a conspicuous place on the Condominium Property, as more particularly set forth in the rules and regulations, at least fourteen (14) continuous days prior to the meeting. In lieu of or in addition to the physical posting of notice of any meeting of the Members on the Condominium Property, the Association may, by reasonable rule, adopt a procedure for conspicuously posting and repeatedly broadcasting the notice and the agenda on a closed-circuit cable television system serving the Association. However, if broadcast notice is used in lieu of a notice posted physically on the Condominium Property, the notice and agenda must be broadcast at least four times every broadcast hour of each day that a posted notice is otherwise required under this section. When broadcast notice is provided, the notice and agenda must be broadcast in a manner and for a sufficient continuous length of time so as to allow an average reader to observe the notice and read and comprehend the entire content of the notice and agenda. If a meeting of the Members, either a special meeting or an Annual Members' Meeting, is one which, by express provision of the Act or Neighborhood Documents (provided the express provision of the Neighborhood Documents is in accordance with the requirements of the Act) there is permitted or required a greater or lesser amount of time for the mailing or posting of notice than is required or permitted by the provisions of this Paragraph 3.4, then such express provision shall govern.

3.5. The Members or any Class Members, as the case may be, may waive notice of special meetings; and, act by written agreement in lieu of a meeting in accordance with 718.112(2)(d)4 of the Act. Written notice of the matter or matters to be considered by written agreement in lieu of a meeting shall be given to the Members or any Class Members, as the case may be, at the addresses and within the time periods set forth in Section 3.4 hereof or duly waived in accordance with such Section. The notice shall set forth a time period during which time a response must be made by a Member or "Proxy" (as hereinafter defined). The decision of a majority of a quorum of the Voting Interests (as evidenced by written response to be solicited in the notice) shall be binding on the Members or any Class Members, as the case may be, provided a quorum of the Members or any Class Members, as the case may be, submits a response. However, if the question is one upon

which, by express provisions of the Act or the Neighborhood Documents (provided the express provisions of the Neighborhood Documents are in accordance with the requirements of the Act), requires a vote of other than a majority vote of a quorum, then such express provision shall govern and control the required vote on the decision of such question.

3.6. A quorum of the Members shall consist of persons entitled to cast votes on behalf of a majority of the entire Membership. A quorum of any Class Members shall consist of persons entitled to cast votes on behalf of a majority of such Class Members. When a quorum is present at any meeting and a question which raises the jurisdiction of such meeting is presented, the holders of a majority of the Voting Interests present in person or represented by written Proxy shall be required to decide the question. However, if the question is one which, by express provision of the Act or the Neighborhood Documents (provided the express provision of the Neighborhood Documents is in accordance with the requirements of the Act), requires a vote other than the majority vote of a quorum, then such express provision shall govern and control the required vote on the decision of such question.

3.7. If any meeting of the Members or any Class Members, as the case may be, cannot be properly held because a quorum is not in attendance, the Members who are present, either in person or by Proxy, may adjourn the meeting from time to time until a quorum is present. A quorum is not required for an election to occur; however, at least twenty percent (20%) of the eligible voters must cast a ballot in order to have a valid election of Directors. In the case of the meeting being adjourned, the notice provisions for the adjournment shall, subject to the Act, be as determined by the Board.

3.8. At any Annual Members' Meeting at which elections of Directors are to occur, Directors shall be elected by written ballot or voting machine. In no event shall Proxies be used in electing the Board, either in general elections or elections to fill vacancies caused by resignation, recall, or otherwise, unless otherwise provided in the Act. The procedures for becoming a candidate for the Board and voting in elections shall be as provided in Section 718.112(2)(d)(3) of the Act.

3.9. If a quorum is not in attendance at a Meeting, the Members entitled to vote thereat who are present, either in person or by Proxy, may adjourn the Meeting from time to time until a quorum is present with no further notice of such adjourned Meeting being required unless otherwise determined by the Board. In the event any meeting is adjourned or postponed to be continued at another time because a quorum is not present at such meeting, then and in that event, the quorum requirements provided herein shall be reduced to the presence in person or by Proxy of one-third (1/3) of the Voting Interests of Members or Class Members of the Association at the adjourned meeting. Actions approved by a majority of the Voting Interests of Members or Class Members present in person or by Proxy at such adjourned meeting at which such reduced quorum exists shall be binding upon all Members or Class Members and for all purposes except where otherwise provided by law, in the Declaration, in the Articles, or in these Bylaws. This reduction of the quorum requirements shall apply only if the Board sends notice of the adjourned or postponed meeting to the Members or Class Members as elsewhere provided, which notice must specifically provide that quorum requirements will be reduced at the adjourned or postponed meeting.

3.10. Minutes of all meetings shall be kept in a businesslike manner and available for inspection by the Members and Directors at all reasonable times. The Association shall retain minutes for at least seven (7) years subsequent to the date of the meeting the minutes report.

3.11. If, as and when one (1) or more Greenstone at Aberdeen Condominium(s), other than the initial Greenstone at Aberdeen Condominium, are submitted to condominium ownership, Class Members shall be created for Home Owners in each additional Condominium. All classes of Members shall vote in the manner stated in Article IV of the Articles. Voting rights of Members shall be as stated in each Declaration and the Articles. Such votes may be cast in person or by Proxy. "Proxy" is defined to mean an instrument in writing, signed by a Member, appointing a person to whom the Member delegates the Member's right to cast a vote or votes in the Member's place and stead. Proxies shall be valid only for the particular meeting designated therein and any lawful adjournments thereof; provided, however, that no Proxy shall be valid for a period longer than ninety (90) days after the date of the first meeting for which it was given, provided, this express provision is not inconsistent with the requirements of the Act, in which case the Act shall govern and control. Each Proxy shall contain the date, time and place of the meeting for which the Proxy is given. A limited Proxy shall set forth those items which the holder of the Proxy may vote and the manner in which the vote is cast. Members shall not vote by general Proxy, except as provided in Florida Statutes 718.112(2)(b)(2), but may vote by limited Proxy. A Proxy must be filed with the Secretary of the Association before the appointed time of the meeting in order to be effective. Any Proxy may be revoked prior to the time a vote is cast by virtue of such Proxy.

3.12. Upon demand of any Member at any time prior to a vote upon any matter at a meeting of the Members, or any Class Members, any Member may demand voting on such matter shall be by secret ballot. The chairman of the meeting shall call for nominations for inspectors of election to collect and tally written ballots upon the completion of balloting upon the subject matter.

3.13. Members shall have the right to participate in meetings with reference to all designated agenda items in accordance with the rules and regulations. In addition, any Member may tape record or videotape a meeting in accordance with the rules and regulations.

Section 4. Board of Directors; Directors' Meetings

4.1. The form of administration of the Association shall be by a Board of not less than three (3) Directors. At each Annual Members' Meeting held subsequent to the year in which the Developer's Resignation Event occurs, the number of Directors (which must be an odd number) shall be determined by the Board from time to time. Except for Developer-appointed Directors, Directors must be Members of the Association or the spouses, parents or children of Members.

4.2. The provisions of the Articles setting forth the selection, designation, election and removal of Directors are hereby incorporated herein by reference. Voting for Directors, if applicable, shall be noncumulative. Unless otherwise provided in the Act, Directors elected by the Members in accordance with Article IX of the Articles shall be elected by a plurality of votes cast by the Members present in person and entitled to vote at a properly held Annual Members' Meeting or special meeting of the Members.

4.3. Subject to Section 4.5 below and the rights of Developer as set forth in the Articles and as set forth in Section 4.5(b) below, vacancies on the Board shall be filled by person(s) elected by the affirmative vote of a majority of the remaining Directors. Such person shall be a Director and have all the rights, privileges, duties and obligations as a Director elected at the Annual Members' Meeting. A Director elected by the Board to fill a vacancy shall hold office only until the next election of Directors by the Members.

4.4. The term of each Director's service, except as provided in Section 4.3 of these Bylaws, shall extend until the next Annual Members' Meeting and thereafter, until his or her successor is duly elected and qualified or until he or she is removed in the manner elsewhere provided herein.

4.5. (a) A Director elected by the Purchaser Members, as provided in the Articles, may be removed from office with or without cause upon the affirmative vote or the agreement in writing of the Purchaser Members acting on behalf of a majority of Voting Interests held by Purchaser Members at a special meeting of the Purchaser Members. Any such recall shall be effected and a recall election shall be held, if applicable, as provided in Section 718.112(2)(j) of the Act, as it may be amended from time to time.

(b) A Director on the First Board or designated by Developer as provided in the Articles may be removed only by Developer. Any such recall shall be effected and a recall election shall be held, if applicable, as provided in Rule 61B-23.0026, F.A.C.

4.6. Notice to Members of the Annual Members' Meeting at which the Board of Directors is elected shall specify that the organizational meeting of the newly elected Board shall be held immediately following the Annual Members' Meeting. In the event the newly elected Board announces at the Annual Members' Meeting that it will not have its organizational meeting immediately after the Annual Members' Meeting, the Members shall be properly noticed as provided for in these Bylaws. No further notice of the organizational meeting shall be necessary, providing that a quorum shall be present at such organizational meeting.

4.7. Regular meetings of the Board may be held at such time and place as shall be determined from time to time by a majority of Directors. All meetings of the Board shall be conducted in the English language. Special meetings of the Board may be called at the discretion of the President or the Vice President of the Association. Special meetings must be called by the Secretary at the written request of one-third (1/3) of the Directors. Participation in meetings of the Board by telephone or another form of electronic communication is permitted subject to the requirements of Section 718.112 (2)(b)5, of the Act.

4.8. Notice of the time, agenda and place of regular and special meetings of the Board, or adjournments thereof, shall be given to each Director personally or by mail, telephone or telegraph at least three (3) days prior to the day specified for such meeting. Except in an emergency, notice of a Board meeting shall be posted conspicuously on the Condominium Property, as more specifically set forth in the rules and regulations, at least forty-eight (48) continuous hours in advance for the attention of Members. Notice of any meeting where regular assessments against Members are to be considered for any reason shall specifically contain a statement that assessments will be considered and the nature of any such assessments. Notice of a meeting where nonemergency Special

Assessments or amendments to rules regarding Home use will be considered shall be mailed, hand delivered or electronically transmitted to the Home Owners and posted conspicuously on the Condominium Property not less than fourteen (14) days prior to the meeting. In lieu of or in addition to the physical posting of notice of any meeting of the Board on the Condominium Property, the Association may, by reasonable rule, adopt a procedure for conspicuously posting and repeatedly broadcasting the notice and the agenda on a closed-circuit cable television system serving the Association. However, if broadcast notice is used in lieu of a notice posted physically on the Condominium Property, the notice and agenda must be broadcast at least four times every broadcast hour of each day that a posted notice is otherwise required under this section. When broadcast notice is provided, the notice and agenda must be broadcast in a manner and for a sufficient continuous length of time so as to allow an average reader to observe the notice and read and comprehend the entire content of the notice and agenda. Proof of such notice shall be given by affidavit executed by the person providing the notice and filed among the official records of the Association. Any Director may waive notice of the meeting before, during or after a meeting and such waiver shall be deemed equivalent to the receipt of notice by such Director.

4.9. A quorum of the Board shall consist of the Directors entitled to cast a majority of the votes of the entire Board. Matters approved by a majority of the Directors present at a meeting at which a quorum is present shall constitute the official acts of the Board, except as specifically provided elsewhere herein or in any of the Neighborhood Documents. A Director who is present at a meeting of the Board at which action on any corporate matter is taken shall be presumed to have assented to the action taken, unless he or she votes against such action or abstains from voting in respect thereto because of an asserted conflict of interest. A vote or abstention for each Director present shall be recorded in the minutes. If at any meetings of the Board there shall be less than a quorum present, the majority of those present entitled to vote may adjourn the meeting from time to time until a quorum is present. At any properly held adjourned meeting any business which might have been transacted at the meeting as originally called may be transacted. In the case of the adjournment of a meeting, the notice provisions for the adjournment shall, subject to the Act, be as determined by the Board.

4.10. The presiding officer at Board meetings shall be the President. In the absence of the President, the Directors present shall designate any one of their number to preside.

4.11. Directors shall not receive any compensation for their services.

4.12. The Board shall have the power to appoint executive committees of the Board consisting of not less than two (2) Directors. Executive committees shall have and exercise such powers of the Board as may be delegated to such executive committees by the Board.

4.13. Meetings of the Board shall be open to all Members. Members shall have the right to participate in meetings with reference to all designated agenda items in accordance with the rules and regulations. All Board meetings shall be conducted in the English language. In addition, any Member may tape record or videotape a meeting in accordance with the rules and regulations.

Section 5. Fining Procedure for Enforcement of the Neighborhood Documents; Fees

5.1. A nonexclusive optional procedure for Board enforcement of the Neighborhood Documents, including the rules and regulations, shall be as follows:

5.1.1. First Offense (1st Notice)

When the Association becomes aware of noncompliance of a rule or regulation by a Home Owner, family member, guest, invitee or lessee, it shall send a certified letter to the Home Owner advising him or her of the rule which he or she has been accused of violating and warning that strict compliance with the rules and regulations will be required. Each day on which a violation occurs shall be deemed to be a separate offense.

5.1.2. Second Offense (2nd Notice)

If the Association receives a second report that a violation has been repeated or has been continued beyond the time specified within the first notice, the Board, after verifying the violation, may authorize a fine to be levied upon the Home Owner. The fine for a second offense may not exceed the maximum amount permitted by the Act. Notice of a second violation shall be sent to the Home Owner by certified mail.

5.1.3. Third Offense (3rd Notice)

If the Association receives a third report that a violation has been repeated or has continued beyond the time specified within the second notice, the Home Owner may be charged a fine in an amount not to exceed the maximum amount permitted by the Act, following verification of the violation by the Board.

5.1.4. Fourth Offense

For repeated offenses or in any case where the Board deems it appropriate, the Board may seek injunctive relief through court action. In addition, a fine may be levied on the basis of each day of a continuing violation, with a single notice and opportunity for hearing, provided that no such fine shall in the aggregate exceed the amount set forth in Section 718.303(3) of the Act.

5.2. Exemptions and Hearings

5.2.1 Any Home Owner may appear before the Association to seek an exemption from or variance in the applicability of any given rule or regulation as it relates to said person on grounds of undue hardship or other special circumstances.

5.2.2 Before levying a fine against a Home Owner for failure to abide by any provision of the Declaration, these Bylaws or the Rules and Regulations, the Board shall:

(a) Afford the Home Owner against whom the fine is sought to be levied an opportunity for hearing before a committee of other Home Owners ("Committee") appointed by the Board after reasonable notice of not less than fourteen (14) days. Said notice shall include:

(i) A statement of the date, time and place of the hearing;

(ii) A statement of the provisions of the Declaration, Bylaws or Rules and Regulations which have allegedly been violated; and

(iii) A short and plain statement of the matters asserted by the Association.

(b) Provide an opportunity to the Home Owner against whom the fine may be levied to respond, present evidence and provide written and oral argument to the Board and the Committee on all issues involved and shall have an opportunity to review, challenge and respond to any other material considered by the Association. If the Committee does not agree with the fine, the fine may not be levied.

5.3. A Home Owner who fails to timely pay any Neighborhood Assessment shall be charged a late charge by the Association for such late Neighborhood Assessment in an amount not to exceed the maximum amount permitted by the Act. Home Owners shall be responsible to pay all legal fees (including but not limited to, attorney and paralegal fees and court costs) incurred in connection with the collection of late Neighborhood Assessments whether or not an action at law to collect said Neighborhood Assessment and foreclose the Association's lien has been commenced. The Association may charge an administrative fee in addition to any interest charged in accordance with the Declaration in an amount not to exceed the greater of \$25.00 or five percent (5%) of each installment that the payment is late. Any payment received by the Association shall be applied first to any interest accrued by the Association, then to any administrative late fee, then to any court costs and reasonable attorney's fees incurred in collection, and then to the delinquent assessment.

5.4. (a) The existence of the Association's right to fine as herein provided shall not preclude nor limit its right to seek any other enforcement method or remedy provided: (i) pursuant to the Neighborhood Documents; (ii) at law; or (iii) in equity.

(b) The amount of the fines as set forth herein may be increased by the Board in its sole discretion; provided, however, any such increase shall conform to the applicable requirements of the Act as to the maximum dollar amount of such fines as such maximum dollar amount may be increased by amendment of the Act from time to time.

5.5. Written Inquiries by Home Owners

Written inquiries by Members to the Board shall be handled in accordance with Section 718.112(2)(a)(2) of the Act, as it may be amended from time to time.

Section 6. Officers of the Association

6.1. Executive officers of the Association shall be the President, who shall be a Director, one or more Vice Presidents, a Treasurer, a Secretary and, if the Board so determines, an Assistant Secretary and an Assistant Treasurer, all of whom shall be elected annually by the Board. Any officer may be removed from office without cause by vote of the Directors at any meeting of the Board. The Board shall, from time to time, elect and designate the powers and duties of such other officers and assistant officers as the Board shall find to be required to manage the affairs of the Association.

6.2. The President, who shall be a Director, shall be the chief executive officer of the Association. The President shall have all of the powers and duties which are usually vested in the office of the president of a condominium association including, but not limited to, the power to appoint committees from among the Members at such times as he or she may, in his or her discretion, determine appropriate to assist in conducting the affairs of the Association. The President shall preside at all meetings of the Board.

6.3. The Vice President(s) shall generally assist the President and exercise such other powers and perform such other duties as shall be prescribed by the Board. In the event there shall be more than one Vice President elected by the Board, then they shall be designated "First," "Second," etc. and shall be called upon in such order to exercise the powers and perform the duties of the President if he or she is absent or incapacitated.

6.4. The Secretary shall cause the minutes of all meetings of the Board and of the Members to be kept, which minutes shall be recorded in a businesslike manner and shall be available for inspection by Members and Directors at all reasonable times. The Secretary shall have custody of the seal of the Association and shall affix the same to instruments requiring a seal when duly signed. He or she shall keep the records of the Association, except those of the Treasurer, and shall perform all of the duties incident to the office of Secretary of the Association as may be required by the Board or the President. The Assistant Secretary, if any, shall assist the Secretary and shall perform the duties of the Secretary when the Secretary is absent.

6.5. The Treasurer shall have custody of all the property of the Association, including funds, securities and evidences of indebtedness. He or she shall keep the assessment rolls and accounts of the Members; he or she shall keep the books of the Association in accordance with good accounting practices; and he or she shall perform all the duties incident to the office of Treasurer. The Assistant Treasurer, if any, shall assist the Treasurer and shall perform the duties of the Treasurer whenever the Treasurer is absent.

6.6. Officers shall not receive compensation for their services. The compensation, if any, of all other employees of the Association shall be fixed by the Board. This provision shall not preclude the Board from employing a Director or an officer as an employee of the Association nor preclude the contracting with a Director or an officer for the management of all or any portion of Greenstone at Aberdeen.

Section 7. Accounting Records; Fiscal Management

7.1. Accounting Records

(a) The Association shall maintain the official records of the Association in accordance with Section 718.111(12) of the Act, which records shall be open to inspection by Members and owners of first mortgages on Homes or their authorized representatives at reasonable times. The Association may charge Home Owners, owners of first mortgages on Homes or their authorized representative its actual costs for preparing and furnishing copies of the documents including, but not limited to, the Declaration, Articles, Bylaws, Rules and Regulations, question and answer sheet and any amendment to the foregoing to those requesting same. Authorization of a representative of a Member must be in writing, signed by the Member giving the authorization and dated within five (5) working days before the date of the inspection. The official records shall include accounting records for the Association maintained according to good accounting practices, and such accounting records shall be maintained for a period of not less than seven (7) years. Accounting records so maintained by the Association shall include, but are not limited to: (i) accurate, itemized and detailed records of all receipts and expenditures; (ii) a current account, and a monthly statement of the account for each Home or as reported at such interval as may be required by the Act as amended from time to time by the Florida Legislature, designating the name of the owner thereof, the due date and amount of each assessment, the amount paid upon the account, and the balance due; (iii) all audits reviews, accounting statements and financial reports of the Association; and (iv) all contracts for work to be performed, and such bids shall be considered official records and maintained for a period of one (1) year.

(b) A report of the actual receipts and expenditures of the Association for the previous twelve (12) months ("Report") shall be prepared annually by an accountant or Certified Public Accountant in accordance with Section 718.111(13) of the Act, provided, however, the requirement for audited financial statements may be waived pursuant to said Section. The Report shall be prepared consistent with the requirements of Rule 61B-22.006, F.A.C. and a copy of such report shall be furnished in accordance with the Act to each Member not later than the first day of April of the year following the year for which the Report is made. The Report will include account classifications designated in the Act, if applicable, and accounts otherwise included at the Board's discretion. The Report shall be deemed to be furnished to the Member upon its delivery or mailing to the Member at the last known address shown on the books and records of the Association.

7.2. Budget

(a) The Board shall adopt a Budget for the Neighborhood Common Expenses of Greenstone at Aberdeen Condominium ("Budget") for each forthcoming fiscal year ("Budget Year") at a special meeting of the Board ("Budget Meeting") called for that purpose in October or November prior to the applicable Budget Year. Prior to the Budget Meeting a proposed Budget for Greenstone at Aberdeen Condominium shall be prepared by or on behalf of the Board, which Budget(s) shall include, but not be limited to, the following items of expense applicable to the Greenstone at Aberdeen Condominium:

- (i) Administration of the Association
- (ii) Utilities
- (iii) Management Fees

- (iv) Maintenance
- (v) Rent for recreational and other commonly used facilities
- (vi) Taxes upon Association Property
- (vii) Taxes upon leased areas
- (viii) Insurance
- (ix) Security provisions
- (x) Other expenses
- (xi) Operating capital
- (xii) Reserves for Capital Expenditures and Deferred Maintenance
- (xiii) Fees payable to the Division of Florida Land Sales, Condominiums and Mobile Homes
- (xiv) Assessments, special assessments and any other costs and expenses levied against the Homes and the Condominium Property by the Master Association in accordance with the Master Documents

(b) The Budget for Greenstone at Aberdeen Condominium constitutes an estimate of the expenses to be incurred by the Association for and on behalf of Greenstone at Aberdeen Condominium. The procedure for the allocation of the expenses attributable to the Greenstone at Aberdeen Condominiums, which are the Neighborhood Common Expenses of the Greenstone at Aberdeen Condominium, shall be as follows:

(i) Expenses of the Association which are applicable to more than one (1) Greenstone at Aberdeen Condominium (such as administrative expenses) shall be allocated by the Board amongst the several Greenstone at Aberdeen Condominiums to which such expenses are applicable by multiplying the amount of such expenses by a fraction with respect to Greenstone at Aberdeen Condominium, the numerator of which is the number of Homes within the particular Greenstone at Aberdeen Condominium to which such expenses are being allocated and the denominator of which is the total number of Homes in the various Greenstone at Aberdeen Condominiums to which such expenses are applicable; provided, however, that if such method of allocation is inequitable due to the fact that a grossly disproportionate amount of such expenses are attributable to a particular Greenstone at Aberdeen Condominium, then the Board may allocate such expenses in a manner deemed by it to be fair and equitable.

(ii) Expenses of the Association which are applicable to one (1) Greenstone at Aberdeen Condominium (such as, but not limited to, utilities and maintenance for the Common Elements of a particular Greenstone at Aberdeen Condominium) shall be allocated by the Board as a Neighborhood Common Expense solely of such Greenstone at Aberdeen Condominium.

(iii) In the event there is only one (1) condominium comprising Greenstone at Aberdeen Condominium, then all expenses of the Association shall be applicable to that condominium.

(c) Neighborhood Common Expenses with respect to Condominium Property and Association Property (i.e., property held in the name of the Association, not the Common Elements),

if any, shall be assessed against all Homes in direct proportion to the percentage of ownership in the Common Elements and in the Common Surplus as set forth in the Declarations of Condominium of all the condominiums comprising Greenstone at Aberdeen Condominium, as they may exist from time to time, after the allocation between or among condominiums is made by the Board pursuant to Section 7.2(b)(i) hereinabove.

(d) The Board shall establish and maintain an adequate reserve fund for the periodic maintenance, repair and replacement of the Condominium Property. The Budget for Greenstone at Aberdeen Condominium shall include, on an annual basis, the establishment of reserve accounts for capital expenditures and deferred maintenance of the Condominium Property. The reserve accounts shall include, but not be limited to, roof replacement, roadway resurfacing and building exterior repainting regardless of the amount of deferred maintenance expense or replacement cost, and for any other items for which the deferred maintenance expense or replacement cost exceeds Ten Thousand Dollars (\$10,000). The amount to be reserved shall be computed by means of a formula which is based upon estimated remaining useful life and estimated replacement cost of each reserve item. Notwithstanding any other provisions to the contrary contained herein, in the event that, by a majority vote of either Members or Class Members, as applicable, at a duly called meeting of the Association, elect to have less than a full reserve or no reserve for deferred maintenance and replacement, then the applicable Budget shall be based on such lesser reserves or no reserves, as the case may be.

(e) Copies of the applicable proposed Budget and notice of the exact time and place of the Budget Meeting shall be mailed to each Member or Class Member at the Member's last known address, as reflected on the books and records of the Association, not less than fourteen (14) days prior to said Budget Meeting, and the Budget Meeting shall be open to the Members. Failure to timely adopt a Budget for Greenstone at Aberdeen Condominium shall not alter or abrogate the obligation to pay Neighborhood Common Expenses.

(f) In administering the finances of the Association, the following procedures shall govern: (i) the fiscal year shall be the calendar year; (ii) any income received by the Association in any calendar year may be used by the Association to pay expenses incurred by the Association in the same calendar year; (iii) there shall be apportioned between calendar years on a pro rata basis any expenses which are prepaid in any one (1) calendar year for Neighborhood Common Expenses which cover more than such calendar year; (iv) Neighborhood Assessments shall be made not less frequently than monthly in amounts no less than are required to provide funds in advance for payment of all of the anticipated current expenses and for all unpaid expenses previously incurred; and (v) expenses incurred in a calendar year shall be charged against income for the same calendar year regardless of when the bill for such expenses is received. Notwithstanding the foregoing, Neighborhood Assessments shall be of sufficient magnitude to insure an adequacy and availability of cash to meet all budgeted expenses and anticipated cash needs in any calendar year as such expenses are incurred in accordance with the cash basis method of accounting. The cash basis method of accounting shall conform to generally accepted accounting standards and principles.

(g) No Board shall be required to anticipate revenue from Neighborhood Assessments or expend funds to pay for Neighborhood Common Expenses or Operating Expenses not included in a Budget or which shall exceed budgeted items, and no Board shall be required to engage in deficit spending. Should there exist any deficiency which results from expenses being

greater than income from Neighborhood Assessments, then such deficits shall be carried into the applicable Budget for the next succeeding year as a deficiency or shall be the subject of a Special Assessment to be levied by the Board as otherwise provided in the applicable Declaration.

(h) The Board may also include in the proposed Budget a sum of money as an assessment for the making of betterments to the Condominium Property and Association Property for anticipated expenses by the Association which are not anticipated to be incurred on a regular or annual basis. This sum of money so fixed may then be levied upon the Members by the Board as a Special Assessment and shall be considered an "Excluded Expense" under Section 7.3(a) hereof.

7.3. Adoption of Budget

Until the provisions of Section 718.112(2)(e) of the Act relative to the Members' approval of a Budget requiring Neighborhood Assessments against the Members in excess of 115% of such Neighborhood Assessments for the Members in the preceding year are declared invalid by the courts, or until amended by the Florida Legislature, the following shall be applicable (however, if such amendment merely substitutes another amount for 115%, then such new amount shall be substituted for 115% each time it is used in this Section 7.3):

(a) Should the Budget adopted by the Board at the Budget Meeting require Neighborhood Assessments against Members of an amount which is not greater than one hundred fifteen percent (115%) of such Neighborhood Assessments for the prior year, the Budget shall be deemed approved by all Members. If, however, the Neighborhood Assessments required to meet the Budget exceed one hundred fifteen percent (115%) of such assessments for the Membership for the preceding year ("Excess Assessment"), then the provisions of Subsections 7.3(b) and (c) hereof shall be applicable. There shall be excluded in the computation of the Excess Assessment certain expenses ("Excluded Expenses") as follows:

(1) Reserves for repair or replacement of any portion of the Condominium Property or Association Property;

(2) Expenses of the Association which are not anticipated to be incurred on a regular or annual basis; and

(3) Neighborhood Assessments for betterments to the Condominium Property and Association Property.

(b) Should the Excess Assessment be adopted by the Board, then upon delivery to the Board, within twenty-one (21) days after the Budget Meeting, of a written application requesting a special meeting signed by ten percent (10%) of the Voting Interests of the Homes, the Board shall call a special meeting to be held upon not less than fourteen (14) days' written notice to each Member, but to be held within sixty (60) days after the adoption of the Budget by the Board at the Budget Meeting. At said special meeting, the Members shall consider and enact a Budget of Neighborhood Common Expenses. The adoption of the revisions to the Budget of Neighborhood Common Expenses shall require approval of not less than a majority of Voting Interests appurtenant to all Homes in the Greenstone at Aberdeen Condominium. The Board may propose revisions to the Members at a meeting of Members or in writing, and, if a revised Budget of Neighborhood Common

Expenses is enacted at said special meeting, then the revised Budget shall be, as to the Neighborhood Common Expenses, incorporated into the final Budget. If no written application is delivered as provided herein and a quorum is not obtained or a substitute budget is not adopted by the Members, then the Budget originally adopted by the Board shall be the final Budget and shall go into effect as scheduled.

(c) Until the Majority Election Meeting, the Board shall not impose a Neighborhood Assessment pursuant to a Budget for Neighborhood Common Expenses for the Greenstone at Aberdeen Condominium which is greater than one hundred fifteen percent (115%) of the prior fiscal year's Neighborhood Assessment without approval of a majority of the Voting Interests of Members to be so assessed.

(d) If, as and when one (1) or more Greenstone at Aberdeen Condominiums are created pursuant to the Act, then the Budget shall allocate Neighborhood Assessments for Neighborhood Common Expenses to each Greenstone at Aberdeen Condominium. In each case in which the Neighborhood Assessments for Neighborhood Common Expenses for the affected Greenstone at Aberdeen Condominium [less expenses for matters similar to those matters set forth in Paragraphs 7.3(a)(1), 7.3(a)(2) and 7.3(a)(3) above] exceed one hundred fifteen percent (115%) of such Neighborhood Assessments for the prior year, the affected Members shall have the right to revise the Budget as same applies to them in the same manner as set forth in Paragraph 7.3(b) above.

7.4. Allocation of Neighborhood Common Expenses

(a) The portion of the expenses to be allocated to the operation and management of Greenstone at Aberdeen Condominium shall be set forth in the Budget and shall constitute the Neighborhood Common Expenses of Greenstone at Aberdeen Condominium. The Neighborhood Common Expenses shall be apportioned to each Home Owner based upon his share of Neighborhood Common Expenses, as provided in the Declaration of Greenstone at Aberdeen Condominium.

(b) Notwithstanding the allocation to each Home of its share of Neighborhood Common Expenses, a Home Owner shall also be liable for any Special Assessments levied by the Board against his/her Home as provided in the Neighborhood Documents. The funds collected pursuant to a Special Assessment shall be used only for the specific purpose or purposes set forth in such notice, or returned to the Home Owners; provided, however, that upon completion of such specific purpose or purposes any excess funds shall be considered Common Surplus. The Association shall collect Neighborhood Assessments and Special Assessments for Neighborhood Common Expenses from a Home Owner in the manner set forth in the Neighborhood Documents.

(c) To the extent that the Association at any time has either a Common Surplus or Neighborhood Common Expense in regard to the operation of Greenstone at Aberdeen Condominium which cannot be attributed to one or more particular Greenstone at Aberdeen Condominium(s), then such Common Surplus or Neighborhood Common Expense shall be prorated equally based on the number of Homes within each Greenstone at Aberdeen Condominium and thereafter be deemed a Neighborhood Common Expense or Common Surplus of each Greenstone at Aberdeen Condominium as set forth in its Declaration.

(d) If, as and when one (1) or more Greenstone at Aberdeen Condominiums are created pursuant to the Act, the expenses attributable to each Greenstone at Aberdeen Condominium shall be allocated and apportioned to each Greenstone at Aberdeen Condominium in the manner set forth in Paragraphs 7.4(a) and 7.4(b) above.

7.5 Depository

The depository of the Association shall be such bank or banks as shall be designated from time to time by the Board in which the monies of the Association shall be deposited. Withdrawal of monies from such account shall be only by checks signed by such persons as are authorized by the Board. Notwithstanding the foregoing, the President and/or the Treasurer of the Association shall be authorized to sign checks on behalf of the Association, unless otherwise specified by the Board.

Section 8. Rules and Regulations

The Board may adopt rules and regulations or amend or rescind existing rules and regulations for the operation and use of Greenstone at Aberdeen Condominium at any meeting of the Board; provided such rules and regulations are not inconsistent with the Neighborhood Documents nor detrimental to sales of Homes by Developer. Copies of any rules and regulations promulgated, amended or rescinded shall be mailed to all Home Owners at the last known address as shown on the books and records of the Association and shall not take effect until forty-eight (48) hours after such mailing.

Section 9. Parliamentary Rules

The then latest edition of Robert's Rules of Order shall govern the conduct of meetings of this Association when not in conflict with the Neighborhood Documents or the Act. In the event of a conflict, the provisions of the Neighborhood Documents and the Act shall govern.

Section 10. Amendments of the Bylaws

10.1. These Bylaws may be amended only by the affirmative vote of at least two-thirds (2/3) of the total votes of Members entitled to vote thereon, represented in person or by Proxy at a properly held Annual Members' Meeting or special meeting of the Membership and the approval of a majority of the Board at a regular or special meeting of the Board. A copy of the proposed amendment shall be sent to each Member along with notice of the Annual Members' Meeting or special meeting. An amendment may be approved at the same meeting of the Board and/or Members at which such amendment is proposed.

10.2. An amendment may be proposed by either the Board or by the Members, and after being proposed and approved by one of such bodies, must be approved by the other as set forth above in order to become enacted as an amendment.

10.3. No modification or amendment to these Bylaws shall be adopted which would affect or impair the priority of any holder, insurer or guarantor of a first mortgage on any Home in Greenstone at Aberdeen Condominium, the validity of such mortgage or any of the rights of Developer.

Section 11. Fidelity Bonding

The Association shall obtain and maintain adequate fidelity bonding of all persons who control or disburse funds of the Association in accordance with Section 718.111(11)(d) of the Act.

Section 12. Condemnation of Common Elements

The Association has a limited power to convey a portion of the Common Elements to a condemning authority for the purpose of providing utility easements, right-of-way expansion or other public purposes, whether negotiated or as a result of eminent domain proceedings.

Section 13. Arbitration

Pursuant to Section 718.1255 of the Act, mandatory nonbonding arbitration shall be required prior to institution of court litigation for disputes involving certain actions or inactions, as described therein.

Section 14. Certificate of Compliance

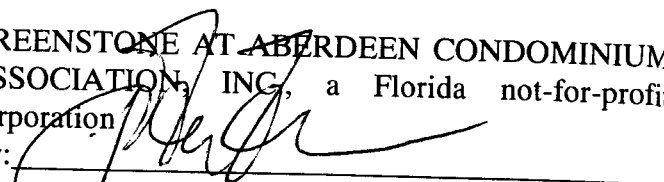
A certificate of compliance from a licensed electrical contractor or electrician may be accepted by the Board as evidence of compliance of the Homes to the applicable fire and life safety code.

Section 15. Recall of Board Members

Pursuant to Section 718.112(2)(j) of the Act, any Board member may be recalled and removed from office as provided for and described therein.


GREENSTONE AT ABERDEEN CONDOMINIUM
ASSOCIATION, INC., a Florida not-for-profit
corporation

By:



John Zakoske, President

Attest:



Robert Porter, Secretary

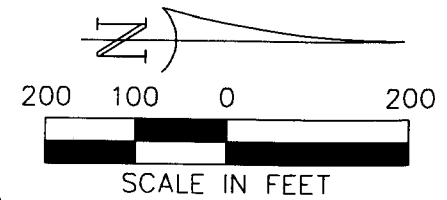
(CORPORATE SEAL)

EXHIBIT E
TO
DECLARATION OF CONDOMINIUM
OF
GREENSTONE AT ABERDEEN, A CONDOMINIUM

Site Plan

GREENSTONE AT ABERDEEN, A CONDOMINIUM

ST. JOHNS COUNTY, FLORIDA
(PROPOSED)

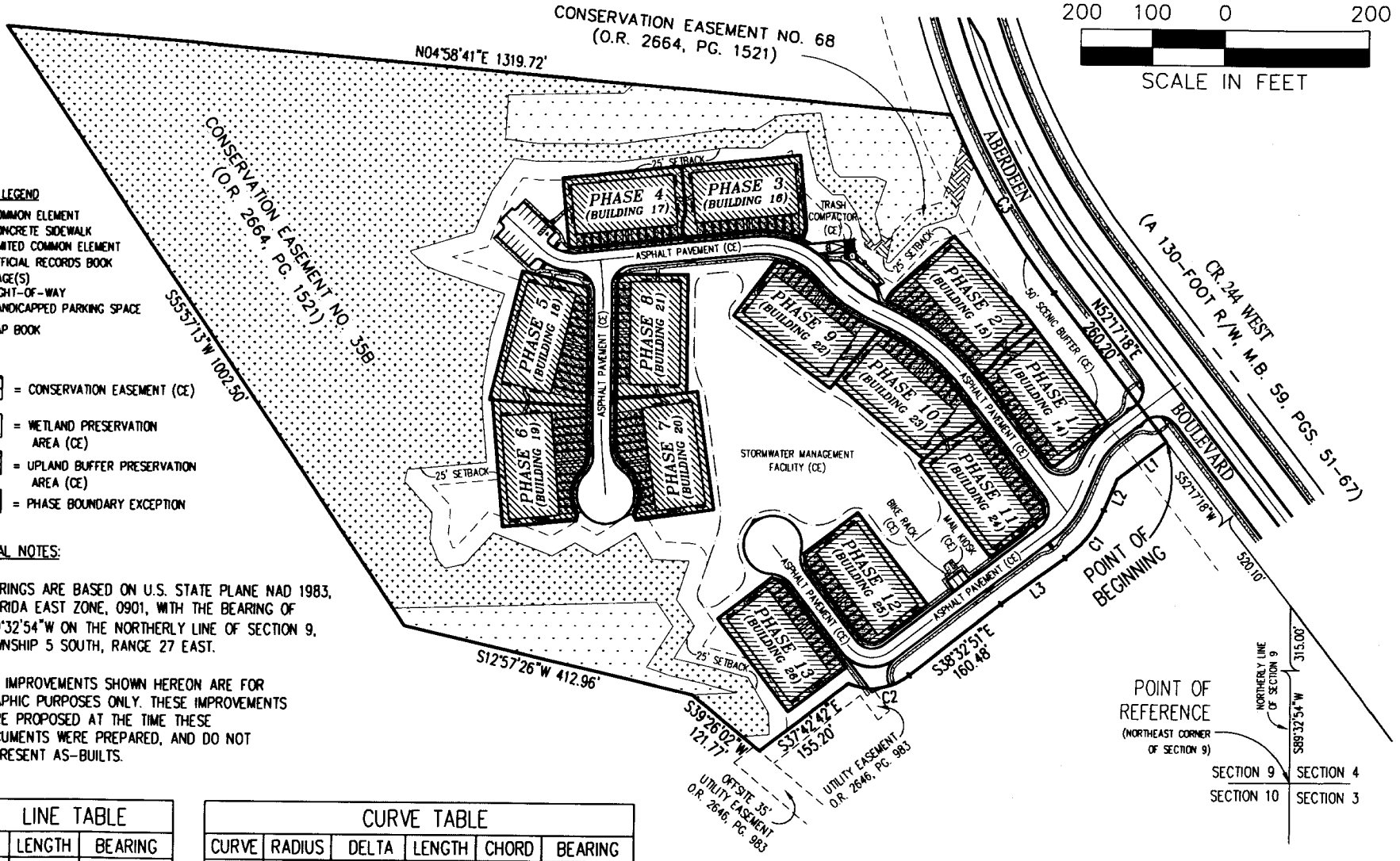


- LEGEND**
- (CE) COMMON ELEMENT
 - CSW CONCRETE SIDEWALK
 - (LCE) LIMITED COMMON ELEMENT
 - O.R. OFFICIAL RECORDS BOOK
 - PG(S). PAGE(S)
 - R/W RIGHT-OF-WAY
 - HANDICAPPED PARKING SPACE
 - M.B. MAP BOOK
-
- = CONSERVATION EASEMENT (CE)
 - = WETLAND PRESERVATION AREA (CE)
 - = UPLAND BUFFER PRESERVATION AREA (CE)
 - = PHASE BOUNDARY EXCEPTION

- GENERAL NOTES:**
- 1) BEARINGS ARE BASED ON U.S. STATE PLANE NAD 1983, FLORIDA EAST ZONE, 0901, WITH THE BEARING OF S89°32'54"W ON THE NORTHERLY LINE OF SECTION 9, TOWNSHIP 5 SOUTH, RANGE 27 EAST.
 - 2) THE IMPROVEMENTS SHOWN HEREON ARE FOR GRAPHIC PURPOSES ONLY. THESE IMPROVEMENTS WERE PROPOSED AT THE TIME THESE DOCUMENTS WERE PREPARED, AND DO NOT REPRESENT AS-BUILTS.

LINE TABLE		
LINE	LENGTH	BEARING
L1	85.96'	S37°42'42"E
L2	46.55'	S66°59'06"E
L3	109.29'	S36°10'54"E

CURVE TABLE					
CURVE	RADIUS	DELTA	LENGTH	CHORD	BEARING
C1	160.00'	30°48'12"	86.02'	84.99'	S51°35'00"E
C2	84.57'	61°03'35"	90.13'	85.92'	S08°01'04"E
C3	1115.00'	14°44'02"	286.73'	285.94'	N59°39'19"E



July 12 2007
M:\Survey\7748\060\095\Plot\GREENSTONE.dwg

OVERALL SITE PLAN

King

ENGINEERING ASSOCIATES, INC.

LB#2610
6500 Bowden Road
Suite 290
Jacksonville, FL 32216
Phone 904 636-6755
Fax 904 636-9533

CERTIFICATE REGARDING RECEIPT FOR PAID REAL ESTATE TAXES

In compliance with Chapter 718.105(5), F.S., this is to certify that attached hereto as Exhibit "A" is a receipted bill indicating that all real estate taxes due and owing on the "Land" as described in the foregoing Declaration of Condominium of Greenstone at Aberdeen, a Condominium ("Declaration") have been paid as of the date of recordation of the Declaration.

WITNESSES:

D.R. HORTON, INC.-JACKSONVILLE, a Delaware corporation

Linnette C. Knox

Signature

Linnette C. Knox

Printed Name

Amber Maria Lehman

Signature

Amber Maria Lehman

Printed Name

By: *[Signature]*

Philip A. Fremento, Vice President

(CORPORATE SEAL)


STATE OF FLORIDA
COUNTY OF DUVAL

The foregoing instrument was acknowledged before me this 18th day of July, 2007, by PHILIP A. FREMENTO, the Vice President of D.R. HORTON, INC.-JACKSONVILLE, a Delaware corporation, on behalf of the corporation, who is personally known to me, who affixed thereto the seal of the corporation.

Linnette C. Knox

Notary Public

My Commission Expires:



St. Johns County Tax Collector

generated on 7/11/2007 3:25:14 PM EDT

Tax Record

Last Update: 7/11/2007 3:25:20 PM EDT

Ad Valorem Taxes and Non-Ad Valorem Assessments

The information contained herein does not constitute a title search and should not be relied on as such.

Account Number	Tax Type	Tax Year		
009810-0070	REAL ESTATE	2006		
Mailing Address D R HORTON INC-JACKSONVILLE 9456 PHILLIPS HWY STE JACKSONVILLE FL 32256-0000		Physical Address ROBERTS GEO Number 090527-009810-0070		
Assessed Value	Exempt Amount	Taxable Value		
\$8,961,930.00	\$0.00	\$8,961,930.00		
Exemption Detail	Millage Code	Escrow Code		
NO EXEMPTIONS	307			
Legal Description 09-05-09052 21.75 Acres 1-7 PT OF NE1/4 OF SEC 9 LYING S OF PROPOSED RD - PARCEL CC1A & PARCEL CC1A ROADWAY OR2592/1106 & 2646/980 1-7 PT OF NE1/4 OF SEC 9 LYING S OF PROPOSED RD - PARCEL CC1A & PARCEL CC1A ROADWAY OR2592/1106 & 2646/980				
Ad Valorem Taxes				
Taxing Authority	Rate	Exemption Amount	Taxable Value	Taxes Levied
COUNTY				
GENERAL COUNTY	4.9275	0	\$8,961,930	\$44,159.91
ROAD	0.9000	0	\$8,961,930	\$8,065.74
HEALTH	0.0200	0	\$8,961,930	\$179.24
SCHOOL				
SCHOOL - STATE LAW	5.0310	0	\$8,961,930	\$45,087.47
SCHOOL - LOCAL BOARD	2.6380	0	\$8,961,930	\$23,641.57
SCHOOL BOND DEBT '89	0.1800	0	\$8,961,930	\$1,613.15
SJRWMD	0.4620	0	\$8,961,930	\$4,140.41
FIRE	1.2000	0	\$8,961,930	\$10,754.32
MOSQUITO	0.1500	0	\$8,961,930	\$1,344.29
FL INLAND NAV DISTRICT	0.0385	0	\$8,961,930	\$345.03
AIRPORT	0.2055	0	\$8,961,930	\$1,841.68
Total Millage		15.7525	Total Taxes	
			\$141,172.81	
Non-Ad Valorem Assessments				
Code	Levying Authority	Amount		

Total Assessments		\$0.00
Taxes & Assessments		\$141,172.81
If Paid By	Amount Due	
	\$0.00	

Date Paid	Transaction	Receipt	Item	Amount Paid
11/30/2006	PAYMENT	5022488.0009	2006	\$135,525.90

Prior Years Payment History

Prior Year Taxes Due	
NO DELINQUENT TAXES	

3

STATE OF FLORIDA
COUNTY OF St. Johns



8416-C-FL
(12-2006)

Preparer's name and address:

Mark C. Dearing, Esq.
9456 Philips Highway, Suite 1
Jacksonville, FL 32256

Grantee's Address:

BellSouth Telecommunications, Inc.
8451 Western Way
Jacksonville, Florida 32256

EASEMENT

For and in consideration of Ten and 00/100 dollars (\$ 10.00) and other good and valuable consideration, the adequacy and receipt of which is hereby acknowledged, the undersigned owner(s) of the premises described below, hereinafter referred to as Grantor, do(es) hereby grant to BELLSOUTH TELECOMMUNICATIONS, INC., a Georgia corporation, its licensees, agents, successors, assigns, and allied and associated companies, hereinafter referred to as Grantee, an easement to construct, operate, maintain, add, and/or remove such systems of communications, facilities, standby generators and associated fuel supply systems as a means of providing uninterrupted service during commercial power outages, or related services as the Grantee may from time to time require upon, over, and under a portion of the lands described in Deed Book 2592, page 1106, St. Johns County, Florida Records, and, to the fullest extent the Grantor has the power to grant, upon, over, along, and under the roads, streets, or highways adjoining or through said property. The said easement is more particularly described as follows:

All that tract or parcel of land lying in Section 9, Township 6 South, Range 27 East, Meridian, St. Johns Country, State of Florida, consisting of a (strip) (parcel) of land for a Blanket Easement. said land being more particularly described in Exhibit "A". attached hereto and made a part hereof

The following rights are also granted: the exclusive right to allow any other person, firm, or corporation to attach wires or lay cable or conduit or other appurtenances upon, over, and under said easement for communications or electric power transmission or distribution; ingress to and egress from said easement at all times; the right, but not the obligation, to clear the easement and keep it cleared of all trees, undergrowth, or other obstructions; the right, but not the obligation, to trim and cut and keep trimmed and cut all dead, weak, leaning, or dangerous trees or limbs outside the easement which might interfere with or fall upon the lines or systems of communication or power transmission or distribution; the right to relocate said facilities, systems of communications, or related services on said lands to conform to any future highway relocation, widening, or improvements, the right to test and maintain generators and associated equipment; and the right to allow any other person, firm, or corporation to provide for fuel/energy distribution to equipment placed on the site.

To have and to hold the above granted easement unto BellSouth Telecommunications, Inc., its licensees, agents, successors, assigns, and allied and associated companies forever and in perpetuity.

Grantor warrants that Grantor is the true owner of record of the above described land on which the aforesaid easement is granted.

Handwritten: RECORD & RETURN TO:
LINDA JONES
TrueVance Management, INC
2783 Segrest Road
Pace, Florida 32571
Signature: J. Let →

SPECIAL STIPULATIONS OR COMMENTS:

The following special stipulations shall control in the event of conflict with any of the foregoing easement:

In witness whereof, the undersigned has/have caused this instrument to be executed on the 26th day of June, 2007.

Signed, sealed and delivered in the presence of:

[Signature]
Witness
(Print Name) MARK DEARING

D.R. Horton, Inc. - Jacksonville

Name of Corporation
(Address)
9456 Philips Highway, Suite 1
Jacksonville, FL 32256

[Signature]
Witness
(Print Name) BILL SCOTT

By: [Signature]
Title: Philip A. Fremento, Vice President

Attest: _____

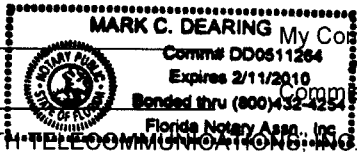
State of Florida, County of Duval

I HEREBY CERTIFY that Philip A. Fremento, personally appeared before me and acknowledged that he/she was the same. The foregoing instrument was acknowledged before me this 26th day of JUNE 2007, by Philip A. Fremento, Vice President (name and title of officer) of D.R. Horton, Inc. - Jacksonville (name or corporation),

a, Delaware corporation, on behalf of the corporation. He/she is personally known to me or has produced _____ identification and who did/did not take an oath.

Witness my hand and official seal in the County and State last aforesaid, this 26th day of JUNE, 2007.

[Signature]
Notary Public
(Print Name) _____



My Commission Expires: _____
Commission Number _____

TO BE COMPLETED BY BELLSOUTH TELECOMMUNICATIONS, INC.

District	FRC	Wire Center/NXX	Authority
Drawing	Area Number	Plat Number	RWID
Approval	Title		

EXHIBIT "A"

Parcel CC1-a

A portion of Section 9, Township 5 South, Range 27 East, St. Johns County, Florida, also being a portion of those lands described and recorded in Official Records Book 2036, page 1209 of the Public Records of said county, being more particularly described as follows:

For a Point of Reference, commence at the Northeasterly corner of said Section 9, thence South $89^{\circ}32'54''$ West, along the Northerly line of said Section 9, a distance of 315.00 feet; thence South $52^{\circ}17'18''$ West, departing said Northerly line, 520.10 feet to the Point of Beginning.

From said Point of Beginning, thence South $37^{\circ}42'42''$ East, 708.64 feet; thence South $39^{\circ}26'02''$ West, 121.77 feet; thence South $12^{\circ}57'26''$ West, 412.96 feet; thence South $55^{\circ}57'13''$ West, 1002.50 feet; thence North $04^{\circ}58'41''$ East, 1319.72 feet to a point on a curve concave Northwesterly, having a radius of 1115.00 feet; thence Northeasterly, along the arc of said curve, through a central angle of $14^{\circ}44'02''$, an arc length of 286.73 feet to the point of tangency of said curve, said arc being subtended by a chord bearing and distance of North $59^{\circ}39'19''$ East, 285.94 feet; thence North $52^{\circ}17'18''$ East, 260.20 feet to the Point of Beginning.

Prepared by:
D.R. Horton, Inc. - Jacksonville
9456 Philips Highway, Suite 01
Jacksonville, FL 32256

Return recorded original to:
Office of General Counsel
St. Johns River Water Management District
P.O. Box 1429
Palatka, FL 32178-1429

CONSERVATION EASEMENT

THIS CONSERVATION EASEMENT is made this 14th day of April, 2006 by D.R. HORTON, INC. - JACKSONVILLE, having an address at 9456 Philips Highway, Suite 1, Jacksonville, Florida 32256 ("Grantor"), in favor of the ST. JOHNS RIVER WATER MANAGEMENT DISTRICT, a public body existing under Chapter 373, Florida Statutes, having a mailing address at 4049 Reid Street, Palatka, Florida 32177 ("Grantee").

WITNESSETH:

WHEREAS, Grantor solely owns in fee simple certain real property in St. Johns County, Florida, more particularly described in Exhibit "A" attached hereto and incorporated by this reference (the "Property");

WHEREAS, Grantor grants this conservation easement as a condition of Permit No. 4-109-92681-1 issued by Grantee, and Permit No. SAJ-2003-8968-MRE of the U.S. Army Corps of Engineers ("Corps"), solely to off-set adverse impacts to natural resources, fish and wildlife, and wetland functions; and

WHEREAS, Grantor desires to preserve the Property in its natural condition in perpetuity;

NOW THEREFORE, in consideration of the above and the mutual covenants, terms, conditions and restrictions contained herein, and pursuant to the provisions of section 704.06, Florida Statutes, Grantor hereby voluntarily grants and conveys to Grantee a conservation easement in perpetuity over the Property of the nature and character and to the extent hereinafter set forth (the "Conservation Easement"). Grantor fully warrants title to said Property, and will warrant and defend the same against the lawful claims of all persons whomsoever.

1. Purpose. The purpose of this Conservation Easement is to assure that the Property will be retained forever in its existing natural condition and to prevent any use of the Property that will impair or interfere with the environmental value of the Property.

2. Prohibited Uses. Any activity on or use of the Property inconsistent with the purpose of this Conservation Easement is prohibited. Without limiting the generality of the foregoing, the following activities and uses are expressly prohibited, except as otherwise provided in Section 3. below:

- (a) Construction or placing buildings, roads, signs, billboards or other advertising, utilities or other structures on or above the ground.
- (b) Dumping or placing soil or other substance or material as landfill or dumping or placing of trash, waste or unsightly or offensive materials.
- (c) Removing or destroying trees, shrubs, or other vegetation.
- (d) Excavating, dredging or removing loam, peat, gravel, soil, rock or other material substances in such a manner as to affect the surface.
- (e) Surface use, except for purposes that permit the land or water area to remain predominantly in its natural condition.

(f) Activities detrimental to drainage, flood control, water conservation, erosion control, soil conservation, or fish and wildlife habitat preservation.

(g) Acts or uses detrimental to such retention of land or water areas.

(h) Acts or uses detrimental to the preservation of the structural integrity or physical appearance of sites or properties of historical, architectural, archaeological, or cultural significance.

3. Reserved Rights. Grantor reserves unto itself, and its successors and assigns, all rights accruing from its ownership of the Property, including the right to engage in or permit or invite others to engage in all uses of the Property that are not expressly prohibited herein and are not inconsistent with the purpose of this Conservation Easement. In addition, the following activities and uses shall specifically be allowed:

(a) Wetland Creation, Restoration, and Enhancement. Activities associated with the creation, restoration, and enhancement of wetlands shall be permitted within the Property that are allowed in the Permits herein. Access of the Property by earth-moving equipment shall be allowed in conjunction with wetland creation, restoration and enhancement, but only if specifically authorized in the Permits herein.

(b) Other Uses Consistent with Permits. All other uses that are allowed in the Permits shall be permitted on the Property. In the event of any inconsistency between the uses authorized by the District Permit and those authorized by the Corps, only those uses allowed by the District Permit shall be authorized on the Property.

4. Rights of Grantee. To accomplish the purposes stated herein, Grantor conveys the following rights to Grantee and the Corps:

(a) To enter upon and inspect the Property in a reasonable manner and at reasonable times to determine if Grantor or its successors and assignees are complying with the covenants and prohibitions contained in this Conservation Easement.

(b) To proceed at law or in equity to enforce the provisions of this Conservation Easement and the covenants set forth herein, to prevent the occurrence of any of the prohibited activities set forth herein, and require the restoration of areas or features of the Property that may be damaged by any activity inconsistent with this Conservation Easement.

5. Grantee's Discretion. Grantee may enforce the terms of this Conservation Easement at its discretion, but if Grantor breaches any term of this Conservation Easement and Grantee does not exercise its rights under this Conservation Easement, Grantee's forbearance shall not be construed to be a waiver by Grantee of such term, or of any subsequent breach of the same, or any other term of this Conservation Easement, or of any of the Grantee's rights under this Conservation Easement. No delay or omission by Grantee in the exercise of any right or remedy upon any breach by Grantor shall impair such right or remedy or be construed as a waiver. Grantee shall not be obligated to Grantor, or to any other person or entity, to enforce the provisions of this Conservation Easement.

6. Grantee's Liability. Grantor will assume all liability for any injury or damage to the person or property of third parties which may occur on the Property arising from Grantor's ownership of the Property. Neither Grantors, nor any person or entity

claiming by or through Grantors, shall hold Grantee liable for any damage or injury to person or personal property which may occur on the Property.

7. Acts Beyond Grantor's Control. Nothing contained in this Conservation Easement shall be construed to entitle Grantee to bring any action against Grantor for any injury to or change in the Property resulting from natural causes beyond Grantor's control, including, without limitation, fire, flood, storm and earth movement, or from any necessary action taken by Grantor under emergency conditions to prevent, abate or mitigate significant injury to the Property or to persons resulting from such causes.

8. Recordation. Grantor shall record this Conservation Easement in timely fashion in the Official Records of St. Johns County, Florida, and shall rerecord it at any time Grantee may require to preserve its rights. Grantor shall pay all recording costs and taxes necessary to record this Conservation Easement in the public records. Grantor will hold Grantee harmless from any recording costs or taxes necessary to record this Conservation Easement in the public records.

9. Successors. The covenants, terms, conditions and restrictions of this Conservation Easement shall be binding upon, and inure to the benefit of the parties hereto and their respective personal representatives, heirs, successors and assigns and shall continue as a servitude running in perpetuity with the Property.

IN WITNESS WHEREOF, Grantor has executed this Conservation Easement on the day and year first above written.

Signed, sealed and delivered in our presence as witnesses:

GRANTOR: D.R. HORTON, INC. - JACKSONVILLE

Signature: [Signature]
Printed Name: Shelby Restall

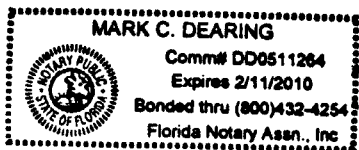
Signature: [Signature]
Jan J. Doan - Vice President

Signature: [Signature]
Printed Name: Sarah C. J. Galen

STATE OF FLORIDA
COUNTY OF ST. JOHNS

The foregoing instrument was acknowledged before me this 14th day of April, 2006, by Jan J. Doan, who did not take an oath.
V.P. OF D.R. HORTON, INC. - JACKSONVILLE ON BEHALF OF THE COMPANY

[Signature]
Notary Public, State of Florida
at Large.



My Commission Expires: _____

Serial No. _____

Personally known [Signature] OR produced identification _____ . Identification produced _____ .



Robert M. Angas Associates, Inc.
Land Surveyors, Planners and Civil Engineers
Since 1924

14775 St. Augustine Road
Jacksonville, FL 32258
Tel: (904) 642-8550
Fax: (904) 642-4165

June 1, 2005
Aberdeen

Work Order No. 05-087.00
File No. 118A-31

Conservation Easement CDD #2

A portion of Section 3, Township 5 South, Range 27 East, St. Johns County, Florida, also being a portion of those lands described and recorded in Official Records Book 2036, page 1214 of the Public Records of said county, being more particularly described as follows:

For a Point of Reference, commence at the Northwesterly corner of said Section 3; thence South 00° 45' 20" East, along the Westerly line of said Section 3, a distance of 1331.17 feet; thence South 00° 49' 52" East, continuing along said Westerly line, 2681.92 feet; thence South 00° 49' 01" East, continuing along said Westerly line, 253.02 feet; thence North 89° 10' 59" East, departing said Westerly line, 314.34 feet to the Point of Beginning.

From said Point of Beginning; thence South 50° 16' 41" East, 41.18 feet; thence South 70° 26' 01" East, 23.48 feet; thence South 63° 35' 56" East, 62.16 feet; thence North 50° 02' 15" East, 7.20 feet; thence North 31° 46' 11" East, 29.55 feet; thence North 54° 28' 08" East, 12.25 feet; thence North 15° 24' 45" East, 34.12 feet; thence North 53° 03' 05" West, 38.20 feet; thence North 07° 08' 20" West, 35.49 feet; thence North 65° 27' 44" East, 72.90 feet; thence South 08° 28' 11" East, 27.70 feet; thence North 70° 47' 23" East, 71.22 feet; thence South 35° 42' 29" East, 40.99 feet; thence North 72° 04' 18" East, 43.20 feet; thence South 80° 29' 43" East, 20.26 feet; thence South 35° 51' 25" East, 44.55 feet; thence South 78° 10' 47" East, 53.00 feet; thence North 63° 02' 47" West, 30.19 feet; thence North 45° 48' 34" East, 42.45 feet; thence North 69° 20' 15" East, 24.24 feet; thence North 74° 07' 52" East, 20.18 feet; thence North 28° 28' 19" East, 49.58 feet; thence North 41° 58' 00" West, 49.27 feet; thence North 35° 48' 59" East, 6.34 feet to a point on a curve concave Southwesterly having a radius of 310.00 feet; thence Southeasterly, along the arc of said curve, through a central angle of 01° 48' 42", an arc length of 9.80 feet to a point of tangency, said arc being subtended by a chord bearing and distance of South 53° 16' 40" East, 9.80 feet; thence South 52° 22' 19" East, 106.02 feet to a point of curvature of a curve concave Northeasterly having a radius of 540.00 feet; thence Southeasterly, along the arc of said curve, through a central angle of 08° 48' 23", an arc length of 83.00 feet to a point on said curve, said arc being subtended by a chord bearing and distance of South 56° 46' 31" East, 82.92 feet; thence South 28° 30' 12" West, 110.00 feet; thence South 35° 52' 32" East, 39.26 feet; thence South 34° 28' 04" West, 46.84 feet; thence North 81° 25' 18" West, 38.90 feet; thence South 33° 50' 38" West, 37.20 feet; thence South 41° 12' 30" East, 37.06 feet; thence South 57° 00' 33" East, 49.22 feet; thence South 05° 09' 05" West, 9.99 feet; thence South 39° 21' 14" East,

Exhibit A

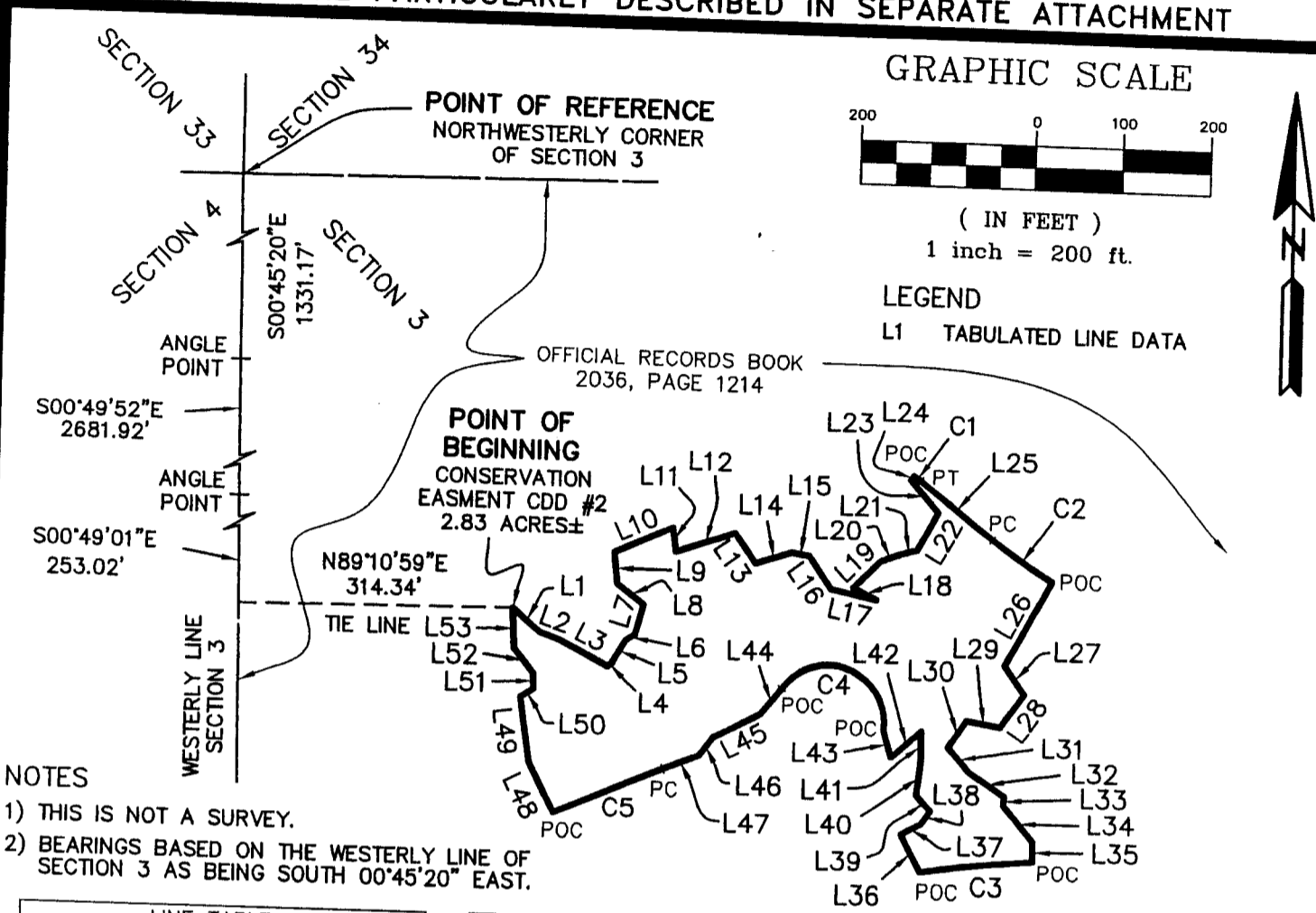
Page 1 of 36

54.06 feet; thence South $00^{\circ} 41' 06''$ East, 22.62 feet to a point on a curve concave Southerly having a radius of 1265.00 feet; thence Westerly, along the arc of said curve, through a central angle of $05^{\circ} 52' 30''$, an arc length of 129.71 feet to a point on said curve, said arc being subtended by a chord bearing and distance of South $83^{\circ} 02' 10''$ West, 129.65 feet; thence North $28^{\circ} 05' 11''$ West, 48.44 feet; thence North $60^{\circ} 11' 24''$ East, 25.94 feet; thence North $35^{\circ} 07' 52''$ East, 18.81 feet; thence North $42^{\circ} 15' 03''$ West, 24.56 feet; thence North $06^{\circ} 43' 46''$ East, 39.25 feet; thence North $00^{\circ} 10' 10''$ West, 34.48 feet; thence South $48^{\circ} 02' 12''$ West, 46.12 feet; thence North $16^{\circ} 45' 46''$ West, 31.52 feet to a point on a curve concave Southerly having a radius of 65.00 feet; thence Southwesterly, along the arc of said curve, through a central angle of $152^{\circ} 14' 01''$, an arc length of 172.70 feet to a point on said curve, said arc being subtended by a chord bearing and distance of North $68^{\circ} 52' 51''$ West, 126.20 feet; thence South $37^{\circ} 40' 29''$ West, 38.84 feet; thence South $62^{\circ} 17' 46''$ West, 60.59 feet; thence South $36^{\circ} 22' 26''$ West, 26.92 feet; thence South $67^{\circ} 54' 41''$ West, 43.90 feet to a point of curvature of a curve concave Southeasterly having a radius of 3300.00 feet; thence Southwesterly, along the arc of said curve, through a central angle of $02^{\circ} 20' 59''$, an arc length of 135.33 feet to a point on said curve, said arc being subtended by a chord bearing and distance of South $66^{\circ} 44' 11''$ West, 135.32 feet; thence North $26^{\circ} 57' 24''$ West, 63.61 feet; thence North $08^{\circ} 42' 25''$ West, 75.50 feet; thence North $56^{\circ} 36' 12''$ East, 17.81 feet; thence North $03^{\circ} 12' 04''$ West, 18.16 feet; thence North $40^{\circ} 04' 36''$ West, 34.41 feet; thence North $03^{\circ} 04' 55''$ West, 45.69 feet to the Point of Beginning

Containing 2.83 acres, more or less.

SKETCH TO ACCOMPANY DESCRIPTION

A PORTION OF SECTION 3, TOWNSHIP 5 SOUTH, RANGE 27 EAST, ST. JOHNS COUNTY, FLORIDA, ALSO BEING A PORTION OF THOSE LANDS DESCRIBED AND RECORDED IN OFFICIAL RECORDS BOOK 2036, PAGE 1214 OF THE PUBLIC RECORDS OF SAID COUNTY, BEING MORE PARTICULARLY DESCRIBED IN SEPARATE ATTACHMENT



NOTES

- 1) THIS IS NOT A SURVEY.
- 2) BEARINGS BASED ON THE WESTERLY LINE OF SECTION 3 AS BEING SOUTH 00°45'20" EAST.

LINE	BEARING	LENGTH
L1	S50°16'41"E	41.18'
L2	S70°26'01"E	23.48'
L3	S63°35'56"E	62.16'
L4	N50°02'15"E	7.20'
L5	N31°46'11"E	29.55'
L6	N54°28'08"E	12.25'
L7	N15°24'45"E	34.12'
L8	N53°03'05"W	38.20'
L9	N07°08'20"W	35.49'
L10	N65°27'44"E	72.90'
L11	S08°28'11"E	27.70'
L12	N70°47'23"E	71.22'
L13	S35°42'29"E	40.99'
L14	N72°04'18"E	43.20'
L15	S80°29'43"E	20.26'
L16	S35°51'25"E	44.55'
L17	S78°10'47"E	53.00'
L18	N63°02'47"W	30.19'
L19	N45°48'34"E	42.45'
L20	N69°20'15"E	24.24'
L21	N74°07'52"E	20.18'
L22	N28°28'19"E	49.58'
L23	N41°58'00"W	49.27'

LINE	BEARING	LENGTH
L24	N35°48'59"E	6.34'
L25	S52°22'19"E	106.02'
L26	S28°30'12"W	110.00'
L27	S35°52'32"E	39.26'
L28	S34°28'04"W	46.84'
L29	N81°25'18"W	38.90'
L30	S33°50'38"W	37.20'
L31	S41°12'30"E	37.06'
L32	S57°00'33"E	49.22'
L33	S05°09'05"W	9.99'
L34	S39°21'14"E	54.06'
L35	S00°41'06"E	22.62'
L36	N28°05'11"W	48.44'
L37	N60°11'24"E	25.94'
L38	N35°07'52"E	18.81'

LINE	BEARING	LENGTH
L39	N42°15'03"W	24.56'
L40	N06°43'46"E	39.25'
L41	N00°10'10"W	34.48'
L42	S48°02'12"W	46.12'
L43	N16°45'46"W	31.52'
L44	S37°40'29"W	38.84'
L45	S62°17'46"W	60.59'
L46	S36°22'26"W	26.92'
L47	S67°54'41"W	43.90'
L48	N26°57'24"W	63.61'
L49	N08°42'25"W	75.50'
L50	N56°36'12"E	17.81'
L51	N03°12'04"W	18.16'
L52	N40°04'36"W	34.41'
L53	N03°04'55"W	45.69'

CURVE	RADIUS	LENGTH	CHORD	BEARING	DELTA
C1	310.00'	9.80'	9.80'	S53°16'40"E	1°48'42"
C2	540.00'	83.00'	82.92'	S56°46'31"E	8°48'23"
C3	1265.00'	129.71'	129.65'	S83°02'10"W	5°52'30"
C4	65.00'	172.70'	126.20'	N68°52'51"W	152°14'01"
C5	3300.00'	135.33'	135.32'	S66°44'11"W	2°20'59"




Exhibit A
Page 3 of 36

Robert M. Angas Associates, inc.
LAND SURVEYORS, PLANNERS AND CIVIL ENGINEERS
SINCE 1924

14775 St. Augustine Road, Jacksonville, FL. 32258 Tel: (904) 642-8550
Certificate of Authorization No.: LB 3624

(Signature)
JOSEPH LESLIE REYNOLDS III
PROFESSIONAL SURVEYOR AND MAPPER
STATE OF FLORIDA LS No. 5517

SCALE: 1" = 200'
DATE: JUNE 1, 2005



Robert M. Angas Associates, Inc.
Land Surveyors, Planners and Civil Engineers
Since 1924

14775 St. Augustine Road
Jacksonville, FL 32258
Tel: (904) 642-8550
Fax: (904) 642-4165

April 7, 2006
Page 1 of 4

Work Order No. 05-087.00
File No. 118A-31(#07A)

Conservation Easement CDD # 07A (ABDRH)

A portion of Section 9, Township 5 South, Range 27 East, St. Johns County, Florida, also being a portion of Parcel "A" of those lands described and recorded in Official Records Book 2592, page 1099 of the public records of said county, being more particularly described as follows:

For a Point of Reference, commence at the Northwestern corner of said Section 9; thence South $02^{\circ} 44' 59''$ East, along the Westerly line of said Section 9, a distance of 739.91 feet to a point lying on the Westerly line of those lands described and recorded in Official Records Book 2279, page 1107 of the public records of said county, and the Point of Beginning.

From said Point of Beginning, thence North $89^{\circ} 47' 29''$ East, departing said Westerly line of Section 9, and along said Westerly line of Official Records Book 2279, page 1107, a distance of 260.96 feet; thence South $27^{\circ} 40' 52''$ East, departing said Westerly line of Official Records Book 2279, page 1107, a distance of 112.71 feet; thence South $68^{\circ} 47' 27''$ East, 185.42 feet; thence North $78^{\circ} 31' 05''$ East, 168.50 feet; thence North $29^{\circ} 18' 41''$ East, 154.88 feet to a point lying on said Westerly line of Official Records Book 2279, page 1107; thence Easterly and Southerly, along said Westerly line of Official Records Book 2279, page 1107, the following two courses: Course one, thence North $89^{\circ} 47' 29''$ East, 157.84 feet; Course two, thence South $16^{\circ} 26' 08''$ East, 103.73 feet; thence South $10^{\circ} 58' 06''$ West, departing said Westerly line of Official Records Book 2279, page 1107, a distance of 29.15 feet; thence South $29^{\circ} 40' 17''$ West, 41.75 feet; thence South $45^{\circ} 15' 05''$ East, 15.16 feet; thence South $39^{\circ} 44' 33''$ East, 21.61 feet; thence South $75^{\circ} 26' 02''$ East, 32.26 feet to a point lying on said Westerly line of Official Records Book 2279, page 1107; thence South $16^{\circ} 26' 08''$ East, along said Westerly line of Official Records Book 2279, page 1107, a distance of 211.48 feet; thence South $66^{\circ} 22' 06''$ West, departing said Westerly line of Official Records Book 2279, page 1107, a distance of 7.40 feet; thence North $87^{\circ} 43' 58''$ West, 44.44 feet; thence North $33^{\circ} 44' 22''$ West, 32.78 feet; thence North $67^{\circ} 38' 34''$ West, 55.20 feet; thence North $41^{\circ} 58' 37''$ West, 44.74 feet; thence South $80^{\circ} 29' 05''$ West, 45.95 feet; thence South $60^{\circ} 46' 09''$ West, 32.05 feet; thence South $61^{\circ} 02' 35''$ West, 51.24 feet; thence South $26^{\circ} 32' 01''$ West, 43.23 feet; thence South $42^{\circ} 50' 27''$ West, 67.64 feet; thence South $49^{\circ} 51' 49''$ West, 54.19 feet; thence South $41^{\circ} 29' 10''$ West, 40.52 feet; thence South $18^{\circ} 43' 44''$ West, 48.39 feet; thence South $51^{\circ} 58' 08''$ East, 16.50 feet; thence South $80^{\circ} 07' 17''$ East, 28.86 feet; thence North $56^{\circ} 59' 05''$ East, 44.26 feet; thence South $75^{\circ} 42' 03''$

Exhibit A

Page 4 of 36

April 7, 2006
Page 2 of 4

Work Order No. 05-087.00
File No. 118A-31(#07A)

Conservation Easement CDD # 07A (ABDRH)

East, 31.56 feet; thence South 27° 37' 53" East, 23.05 feet; thence South 67° 17' 32" East, 39.74 feet; thence North 56° 38' 55" East, 39.94 feet; thence North 35° 29' 40" East, 40.26 feet; thence South 67° 40' 36" East, 31.66 feet; thence North 56° 12' 24" East, 56.63 feet; thence South 17° 30' 08" East, 36.69 feet; thence North 79° 19' 55" East, 36.31 feet; thence North 20° 57' 12" East, 36.04 feet; thence North 62° 48' 07" East, 32.26 feet; thence North 73° 57' 31" East, 25.22 feet; thence North 87° 40' 47" East, 29.37 feet; thence South 57° 24' 11" East, 22.55 feet to a point lying on said Westerly line of Official Records Book 2279, page 1107; thence along said Westerly line of Official Records Book 2279, page 1107 the following four courses: Course one, thence South 16° 26' 08" East, 178.46 feet to a point on a curve concave Southerly, having a radius of 99.00 feet; Course two, thence Westerly, along the arc of said curve, through a central angle of 06° 49' 21", an arc length of 11.79 feet to the point of tangency of said curve, said arc being subtended by a chord bearing and distance of South 80° 51' 46" West, 11.78 feet; Course three, thence South 77° 27' 06" West, 135.51 feet to the point of curvature of a curve concave Southeasterly, having a radius of 54.00 feet; Course four, thence Southwesterly, along the arc of said curve, through a central angle of 45° 34' 45", an arc length of 42.96 feet to a point on said curve, said arc being subtended by a chord bearing and distance of South 54° 39' 43" West, 41.83 feet; thence North 69° 51' 56" West, departing said Westerly line of Official Records Book 2279, page 1107, a distance of 20.33 feet; thence South 21° 29' 58" East, 19.01 feet; thence South 77° 27' 06" West, 41.62 feet; thence South 35° 43' 40" East, 280.45 feet; thence South 13° 12' 30" West, 34.43 feet; thence South 75° 57' 08" East, 15.74 feet to a point on a curve concave Southeasterly, having a radius of 1020.00 feet; thence Southwesterly, along the arc of said curve, through a central angle of 32° 15' 38", an arc length of 574.31 feet to a point on said curve, said arc being subtended by a chord bearing and distance of South 31° 42' 10" West, 566.76 feet; thence North 63° 03' 50" West, 19.37 feet to a point on a curve concave Easterly, having a radius of 1039.00 feet; thence Northerly, along the arc of said curve, through a central angle of 03° 45' 10", an arc length of 68.05 feet to a point of reverse curvature, said arc being subtended by a chord bearing and distance of North 17° 39' 33" East, 68.04 feet; thence Northerly, along the arc of a curve concave Westerly, having a radius of 76.00 feet, through a central angle 56° 06' 48", an arc length of 74.43 feet to a point of reverse curvature, said arc being subtended by a chord bearing and distance of North 08° 31' 16" West, 71.49 feet; thence Northwesterly, along the arc of a curve concave Northeasterly, having a radius of 174.00 feet, through a central angle of 27° 47' 47", an arc length of 84.41 feet to the point of tangency of said curve, said arc being subtended by a chord bearing and distance of North 22° 40' 47" West, 83.59 feet; thence North 08° 46' 54" West, 84.78 feet to the point of curvature of a curve concave Westerly, having a radius of 76.00 feet; thence Northerly, along the arc of said curve, through a central angle of 13° 10' 25", an arc length of 17.47 feet to a point on said curve, said arc being subtended by a chord bearing and distance of North 15° 22' 06" West, 17.44 feet; thence North 08° 46' 54" West, 25.01 feet; thence North 43° 49' 38"

April 7, 2006
Page 3 of 4

Work Order No. 05-087.00
File No. 118A-31(#07A)

Conservation Easement CDD # 07A (ABDRH)

West, 52.51 feet; thence South 73° 08' 08" West, 57.51 feet; thence South 85° 37' 15" West, 9.31 feet; thence North 12° 15' 59" West, 74.23 feet; thence North 30° 46' 14" East, 168.00 feet; thence North 01° 36' 39" West, 139.76 feet; thence North 31° 48' 00" West, 73.36 feet; thence North 43° 54' 44" West, 44.06 feet; thence North 16° 46' 59" West, 72.52 feet; thence North 20° 39' 31" East, 62.35 feet; thence North 20° 12' 25" West, 49.83 feet; thence North 06° 46' 23" West, 21.63 feet; thence North 29° 40' 27" West, 61.55 feet; thence North 85° 42' 01" West, 56.70 feet; thence North 77° 50' 18" West, 41.17 feet; thence South 35° 56' 22" West, 78.36 feet; thence South 47° 35' 57" West, 79.35 feet; thence South 29° 43' 44" West, 79.44 feet; thence South 29° 31' 08" West, 129.46 feet; thence South 50° 30' 39" West, 67.47 feet; thence South 22° 48' 02" West, 121.19 feet; thence South 58° 55' 43" East, 78.65 feet; thence South 31° 33' 07" East, 81.48 feet; thence South 76° 17' 56" East, 31.17 feet; thence South 07° 15' 23" West, 9.51 feet; thence South 03° 57' 27" West, 69.61 feet; thence South 08° 27' 58" East, 69.40 feet; thence South 11° 41' 31" East, 39.29 feet; thence South 53° 51' 52" West, 12.43 feet; thence South 10° 06' 23" East, 50.03 feet; thence South 72° 31' 18" East, 14.54 feet; thence South 11° 41' 31" East, 62.16 feet; thence South 82° 17' 45" West, 53.73 feet; thence South 10° 20' 43" West, 68.93 feet; thence South 88° 27' 16" East, 52.02 feet; thence North 79° 53' 12" East, 28.84 feet; thence South 11° 41' 31" East, 74.29 feet; thence South 75° 59' 17" West, 42.65 feet; thence South 32° 51' 56" East, 84.44 feet; thence South 63° 47' 52" East, 34.69 feet; thence South 02° 21' 27" East, 67.46 feet; thence North 80° 45' 42" East, 15.11 feet; thence South 02° 21' 27" East, 0.85 feet; thence South 82° 47' 49" East, 25.32 feet; thence South 15° 38' 02" West, 66.44 feet; thence North 85° 37' 03" West, 25.49 feet; thence South 01° 58' 21" West, 114.49 feet; thence South 02° 50' 53" East, 61.43 feet; thence South 69° 10' 29" West, 33.25 feet; thence South 17° 15' 20" East, 58.61 feet; thence North 85° 55' 38" East, 18.20 feet; thence South 07° 40' 07" East, 68.68 feet; thence South 83° 46' 12" West, 35.79 feet; thence South 70° 57' 46" West, 32.73 feet; thence South 67° 40' 04" West, 50.80 feet; thence South 70° 47' 33" West, 13.56 feet; thence South 07° 32' 05" West, 51.79 feet; thence South 63° 07' 07" East, 7.14 feet; thence South 59° 34' 18" West, 35.43 feet; thence South 31° 43' 17" West, 58.40 feet; thence North 69° 21' 31" West, 83.47 feet to a point on the Westerly line of said Section 9; thence North 02° 44' 59" West, along said Westerly line of Section 9, a distance of 2118.04 feet to the Point of Beginning.

Less and Except the following:

A portion of Section 9, Township 5 South, Range 27 East, St. Johns County, Florida, also being a portion of Parcel "A" of those lands described and recorded in Official Records Book 2592, page 1099 of the Public Records of said county, being more particularly described as follows:

April 7, 2006
Page 4 of 4

Work Order No. 05-087.00
File No. 118A-31(#07A)

Conservation Easement CDD # 07A (ABDRH)

For a Point of Reference, commence at the Northwesterly corner of said Section 9; thence South 02° 44' 59" East, along the Westerly line of said Section 9, a distance of 2315.38 feet; thence North 87° 15' 01" East, departing said Westerly line of said Section 9, a distance of 134.11 feet to the Point of Beginning.

From said Point of Beginning, thence North 30° 04' 40" East, 43.35 feet; thence South 86° 32' 48" East, 48.06 feet; thence South 33° 16' 32" East, 28.91 feet; thence South 29° 54' 28" West, 23.83 feet; thence South 43° 44' 37" West, 29.32 feet; thence North 59° 33' 12" West, 61.95 feet to the Point of Beginning.

The above described lands contain 22.27 acres, more or less.

SKETCH TO ACCOMPANY DESCRIPTION

A PORTION OF SECTION 9, TOWNSHIP 5 SOUTH, RANGE 27 EAST, ST. JOHNS COUNTY, FLORIDA, ALSO BEING A PORTION OF PARCEL "A" OF THOSE LANDS DESCRIBED AND RECORDED IN OFFICIAL RECORDS BOOK 2592, PAGE 1099 OF THE PUBLIC RECORDS OF SAID COUNTY, BEING MORE PARTICULARLY DESCRIBED IN SEPARATE ATTACHMENT.

SHEET 1 of 4

POINT OF REFERENCE
NW.1y CORNER
SECTION 9



GRAPHIC SCALE



(IN FEET)
1 inch = 400 ft.

SECTION 5
SECTION 4
SECTION 8
SECTION 9

O.R.B. 2279,
PG. 1107

W.1y LINE OF
SECTION 9

W.1y LINE OF
O.R.B. 2279,
PG. 1107

POINT OF BEGINNING
CONSERVATION EASEMENT
CDD# 07A
22.27 ACRES±

PARCEL "A"
O.R.B. 2592,
PG. 1099

W.1y LINE OF
O.R.B. 2279,
PG. 1107

CUNNINGHAM CREEK
PLANTATION
UNIT 2

2118.04'

O.R.B. 2279,
PG. 1107

SEE SHEET 2
SEE SHEET 3

POINT OF BEGINNING
CONSERVATION EASEMENT
CDD# 07A EXCEPTION
3754 SQ. FT.±
SEE SHEET 4 FOR DETAIL

N02°44'59"W

PARCEL "A"
O.R.B. 2592,
PG. 1099

ABERDEEN BOULEVARD
O.R.B. 2567, PG. 1692
(VARIABLE WIDTH R/W)

5'

LEGEND:
O.R.B. OFFICIAL RECORDS BOOK
PG. PAGE
R/W RIGHT OF WAY
SQ. FT. SQUARE FEET

- NOTES:
1) THIS IS NOT A SURVEY.
2) BEARINGS BASED ON THE WESTERLY LINE OF SECTION 9 AS BEING SOUTH 02°44'59" EAST.



NOT VALID WITHOUT THE SIGNATURE AND THE ORIGINAL RAISED
Exhibit SEAL OF A FLORIDA LICENSED SURVEYOR AND MAPPER.

Page 8 of 36

Robert M. Angas Associates, inc.

LAND SURVEYORS, PLANNERS AND CIVIL ENGINEERS
SINCE 1924

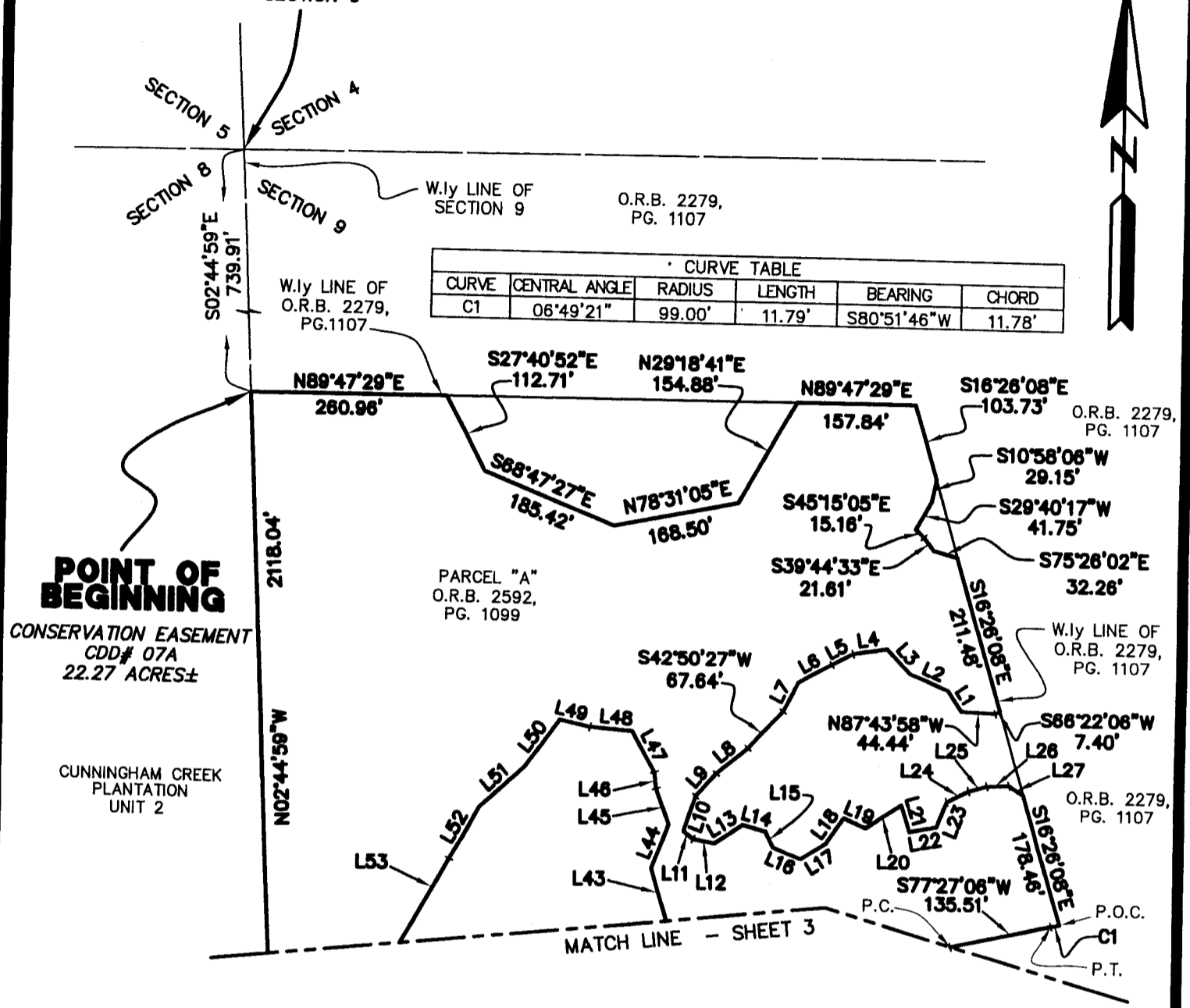
14775 St. Augustine Road, Jacksonville, FL. 32258 Tel: (904) 642-8550
Certificate of Authorization No.: LB 3624

Joseph Leslie Reynolds, III
JOSEPH LESLIE REYNOLDS, III
PROFESSIONAL SURVEYOR AND MAPPER
STATE of FLORIDA LS No. 5517

SCALE: 1" = 400'

DATE: APRIL 7, 2006

POINT OF REFERENCE
NW.1y CORNER SECTION 9



CURVE TABLE

CURVE	CENTRAL ANGLE	RADIUS	LENGTH	BEARING	CHORD
C1	06°49'21"	99.00'	11.79'	S80°51'46"W	11.78'

LINE TABLE

LINE	BEARING	DISTANCE
L1	N33°44'22"W	32.78'
L2	N67°38'34"W	55.20'
L3	N41°58'37"W	44.74'
L4	S80°29'05"W	45.95'
L5	S60°46'09"W	32.05'
L6	S61°02'35"W	51.24'
L7	S26°32'01"W	43.23'
L8	S49°51'49"W	54.19'
L9	S41°29'10"W	40.52'
L10	S18°43'44"W	48.39'
L11	S51°58'08"E	16.50'
L12	S80°07'17"E	28.86'
L13	N56°59'05"E	44.26'

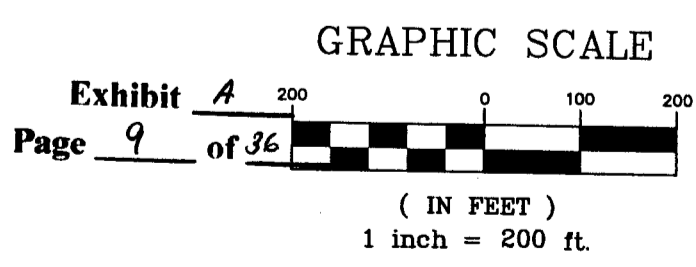
LINE TABLE

LINE	BEARING	DISTANCE
L14	S75°42'03"E	31.56'
L15	S27°37'53"E	23.05'
L16	S67°17'32"E	39.74'
L17	N56°38'55"E	39.94'
L18	N35°29'40"E	40.26'
L19	S67°40'36"E	31.66'
L20	N56°12'24"E	56.63'
L21	S17°30'08"E	36.69'
L22	N79°19'55"E	36.31'
L23	N20°57'12"E	36.04'
L24	N62°48'07"E	32.26'
L25	N73°57'31"E	25.22'
L26	N87°40'47"E	29.37'

LINE TABLE

LINE	BEARING	DISTANCE
L27	S57°24'11"E	22.55'
L43	N16°46'59"W	72.52'
L44	N20°39'31"E	62.35'
L45	N20°12'25"W	49.83'
L46	N06°46'23"W	21.63'
L47	N29°40'27"W	61.55'
L48	N85°42'01"W	56.70'
L49	N77°50'18"W	41.17'
L50	S35°56'22"W	78.36'
L51	S47°35'57"W	79.35'
L52	S29°43'44"W	79.44'
L53	S29°31'08"W	129.46'

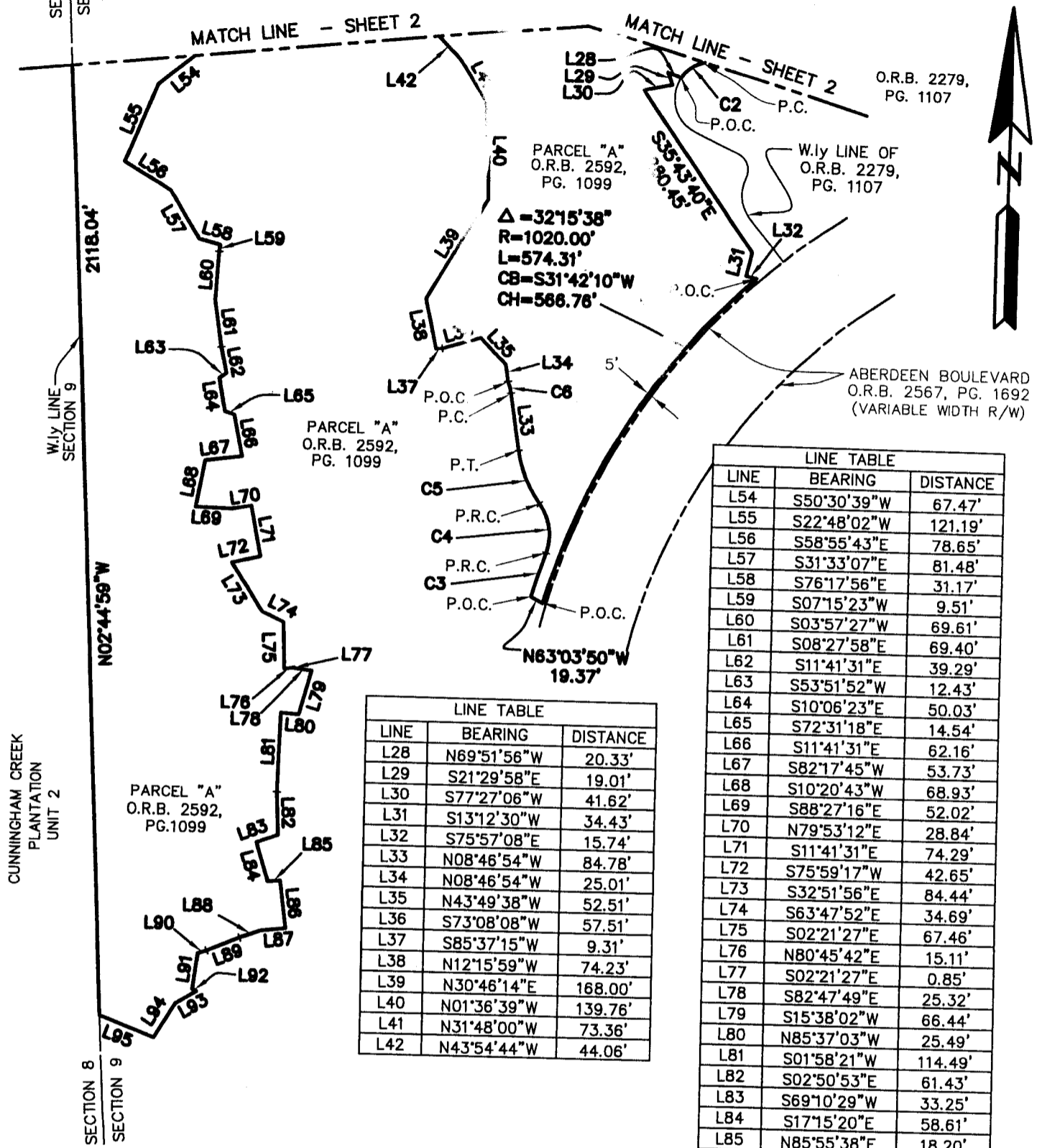
- LEGEND:**
- O.R.B. OFFICIAL RECORDS BOOK
 - PG. PAGE
 - L1 TABULATED LINE DATA
 - C1 TABULATED CURVE DATA
 - R/W RIGHT OF WAY
 - P.O.C. POINT ON A CURVE
 - P.T. POINT OF TANGENCY



FOR NOTES SEE SHEET 1

PREPARED BY:
ROBERT M. ANGAS ASSOCIATES, INC.
14775 ST. AUGUSTINE ROAD
JACKSONVILLE, FL 32258 (904) 642-8550

SCALE: 1" = 200' DATE: APRIL 7, 2006



LINE	BEARING	DISTANCE
L54	S50°30'39"W	67.47'
L55	S22°48'02"W	121.19'
L56	S58°55'43"E	78.65'
L57	S31°33'07"E	81.48'
L58	S76°17'56"E	31.17'
L59	S07°15'23"W	9.51'
L60	S03°57'27"W	69.61'
L61	S08°27'58"E	69.40'
L62	S11°41'31"E	39.29'
L63	S53°51'52"W	12.43'
L64	S10°06'23"E	50.03'
L65	S72°31'18"E	14.54'
L66	S11°41'31"E	62.16'
L67	S82°17'45"W	53.73'
L68	S10°20'43"W	68.93'
L69	S88°27'16"E	52.02'
L70	N79°53'12"E	28.84'
L71	S11°41'31"E	74.29'
L72	S75°59'17"W	42.65'
L73	S32°51'56"E	84.44'
L74	S63°47'52"E	34.69'
L75	S02°21'27"E	67.46'
L76	N80°45'42"E	15.11'
L77	S02°21'27"E	0.85'
L78	S82°47'49"E	25.32'
L79	S15°38'02"W	66.44'
L80	N85°37'03"W	25.49'
L81	S01°58'21"W	114.49'
L82	S02°50'53"E	61.43'
L83	S69°10'29"W	33.25'
L84	S17°15'20"E	58.61'
L85	N85°55'38"E	18.20'
L86	S07°40'07"E	68.68'
L87	S83°46'12"W	35.79'
L88	S70°57'46"W	32.73'
L89	S67°40'04"W	50.80'
L90	S70°47'33"W	13.56'
L91	S07°32'05"W	51.79'
L92	S63°07'07"E	7.14'
L93	S59°34'18"W	35.43'
L94	S31°43'17"W	58.40'
L95	N69°21'31"W	83.47'

LINE	BEARING	DISTANCE
L28	N69°51'56"W	20.33'
L29	S21°29'58"E	19.01'
L30	S77°27'06"W	41.62'
L31	S13°12'30"W	34.43'
L32	S75°57'08"E	15.74'
L33	N08°46'54"W	84.78'
L34	N08°46'54"W	25.01'
L35	N43°49'38"W	52.51'
L36	S73°08'08"W	57.51'
L37	S85°37'15"W	9.31'
L38	N12°15'59"W	74.23'
L39	N30°46'14"E	168.00'
L40	N01°36'39"W	139.76'
L41	N31°48'00"W	73.36'
L42	N43°54'44"W	44.06'

CURVE	CENTRAL ANGLE	RADIUS	LENGTH	BEARING	CHORD
C2	45°34'45"	54.00'	42.96'	S54°39'43"W	41.83'
C3	03°45'10"	1039.00'	68.05'	N17°39'33"E	68.04'
C4	56°06'48"	76.00'	74.43'	N08°31'16"W	71.49'
C5	27°47'47"	174.00'	84.41'	N22°40'47"W	83.59'
C6	13°10'25"	76.00'	17.47'	N15°22'06"W	17.44'

- LEGEND:
- O.R.B. OFFICIAL RECORDS BOOK
 - PG. PAGE
 - L1 TABULATED LINE DATA
 - C1 TABULATED CURVE DATA
 - R/W RIGHT OF WAY
 - P.O.C. POINT ON A CURVE
 - P.C. POINT OF CURVATURE
 - P.T. POINT OF TANGENCY
 - P.R.C. POINT OF REVERSE CURVATURE
 - Δ CENTRAL ANGLE
 - R RADIUS
 - L LENGTH
 - CB CHORD BEARING
 - CH DISTANCE

Exhibit A GRAPHIC SCALE

Page 10 of 36

(IN FEET)
1 inch = 200 ft.

FOR NOTES SEE SHEET 1

PREPARED BY:
ROBERT M. ANGAS ASSOCIATES, INC.
14775 ST. AUGUSTINE ROAD
JACKSONVILLE, FL 32258 (904) 642-8550

SCALE: 1" = 200' DATE: APRIL 7, 2006

POINT OF REFERENCE
NW ly CORNER
SECTION 9

SECTION 5
SECTION 4
SECTION 8
SECTION 9

2315.38'
W. ly LINE
OF SECTION 9

PARCEL "A"
O.R.B. 2592,
PG. 1099

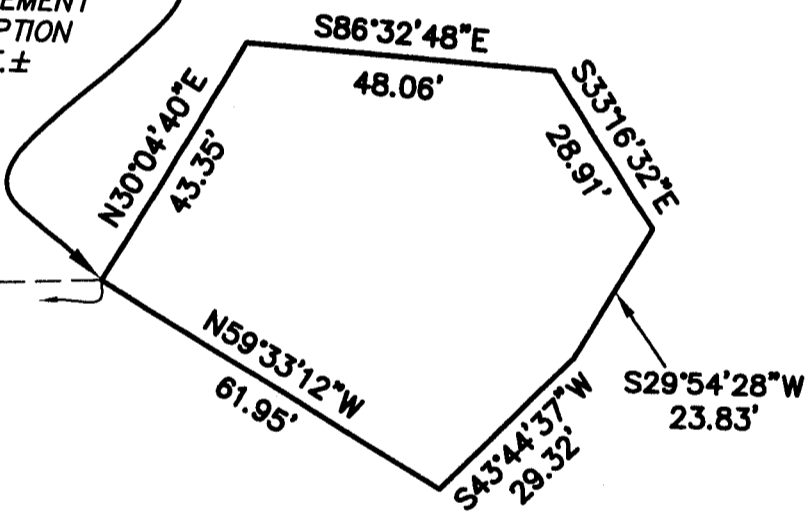


POINT OF BEGINNING
CONSERVATION EASEMENT
CDD# 07A EXCEPTION
3754 SQ. FT.±

CUNNINGHAM CREEK
PLANTATION
UNIT 2

S02°44'59"E

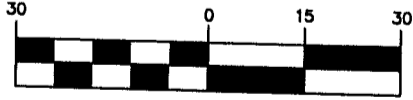
N87°15'01"E 134.11'
(TIE LINE)



PARCEL "A"
O.R.B. 2592,
PG. 1099

SECTION 8
SECTION 9

GRAPHIC SCALE



(IN FEET)
1 inch = 30 ft.

LEGEND
O.R.B. OFFICIAL RECORDS BOOK
PG. PAGE
SQ. FT. SQUARE FEET

Exhibit A
Page 11 of 36

FOR NOTES SEE SHEET 1

PREPARED BY:
ROBERT M. ANGAS ASSOCIATES, INC.
14775 ST. AUGUSTINE ROAD
JACKSONVILLE, FL 32258 (904) 642-8550

SCALE: 1" = 30' DATE: APRIL 7, 2006



Robert M. Angas Associates, Inc.
Land Surveyors, Planners and Civil Engineers
Since 1924

14775 St. Augustine Road
Jacksonville, FL 32258
Tel: (904) 642-8550
Fax: (904) 642-4165

May 19, 2005
Revised October 7, 2005
Aberdeen
Page 1 of 2

Work Order No. 05-087.00
File No. 118A-31(08)

Conservation Easement CDD #08

A portion of Section 9, Township 5 South, Range 27 East, St. Johns County, Florida, also being a portion of those lands described and recorded in Official Records Book 2036, page 1209 of the public records of said county, being more particularly described as follows:

For a Point of Reference, commence at the Northwesterly corner of said Section 9, thence South 02°44'59" East, along the Westerly line of said Section 9, a distance of 1915.84 feet, thence North 87°15'01" East, departing said Westerly line, 1558.74 feet to the Point of Beginning.

From said Point of Beginning, thence North 58°00'35" East, 86.75 feet; thence North 09°15'40" West, 46.29 feet; thence North 35°02'45" West, 76.25 feet; thence North 57°02'38" East, 47.68 feet; thence South 40°31'59" East, 51.25 feet; thence South 61°18'49" East, 31.11 feet; thence North 77°05'57" East, 43.64 feet; thence North 17°13'11" West, 46.97 feet; thence North 27°18'05" West, 38.83 feet; thence North 14°45'49" West, 45.70 feet; thence North 09°00'24" East, 18.31 feet; thence North 68°31'40" East, 135.77 feet; thence South 48°42'29" East, 17.37 feet; thence South 69°51'05" East, 67.46 feet; thence South 89°14'44" East, 44.36 feet; thence North 36°33'00" East, 33.05 feet; thence South 88°26'05" East, 24.20 feet; thence North 40°30'21" East, 54.80 feet; thence North 42°45'14" East, 76.62 feet; thence North 35°20'38" East, 31.11 feet to a point on a curve concave Northwesterly, having a radius of 2420.00 feet; thence Northeasterly along the arc of said curve, through a central angle of 04°34'39", an arc length of 193.34 feet to a point on said curve, said arc being subtended by a chord bearing and distance of North 61°51'00" East, 193.29 feet; thence South 17°47'36" East, 41.81 feet; thence South 09°00'10" East, 183.59 feet; thence South 00°27'15" West, 77.62 feet; thence South 34°12'32" West, 335.75 feet; thence South 63°59'48" West, 71.40 feet; thence North 62°29'17" West, 84.70 feet; thence South 87°16'25" West, 98.71 feet; thence South 82°44'39" West, 90.11 feet; thence North 89°31'41" West, 68.85 feet; thence South 72°01'04" West, 39.29 feet; thence North 20°03'20" West, 29.62 feet; thence North 62°33'46" West, 45.66 feet; thence North 75°53'50" West, 61.79 feet to the Point of Beginning.

Exhibit A

Page 12 of 36

May 19, 2005
Revised October 7, 2005
Aberdeen
Page 2 of 2

Work Order No. 05-087.00
File No. 118A-31(08)

Conservation Easement CDD #08

Less and Except Exception 1

A portion of Section 9, Township 5 South, Range 27 East, St. Johns County, Florida, also being a portion of those lands described and recorded in Official Records Book 2036, Page 1209 of the Public Records of said County, being more particularly described as follows:

For a point of reference, commence at the Northwesterly corner of said Section 9; thence North 89° 32' 54" East, along the Northerly line of said Section 9, a distance of 1945.88 feet; thence South 00° 27' 06" East, departing said Northerly line, 1833.25 feet to the Point of Beginning.

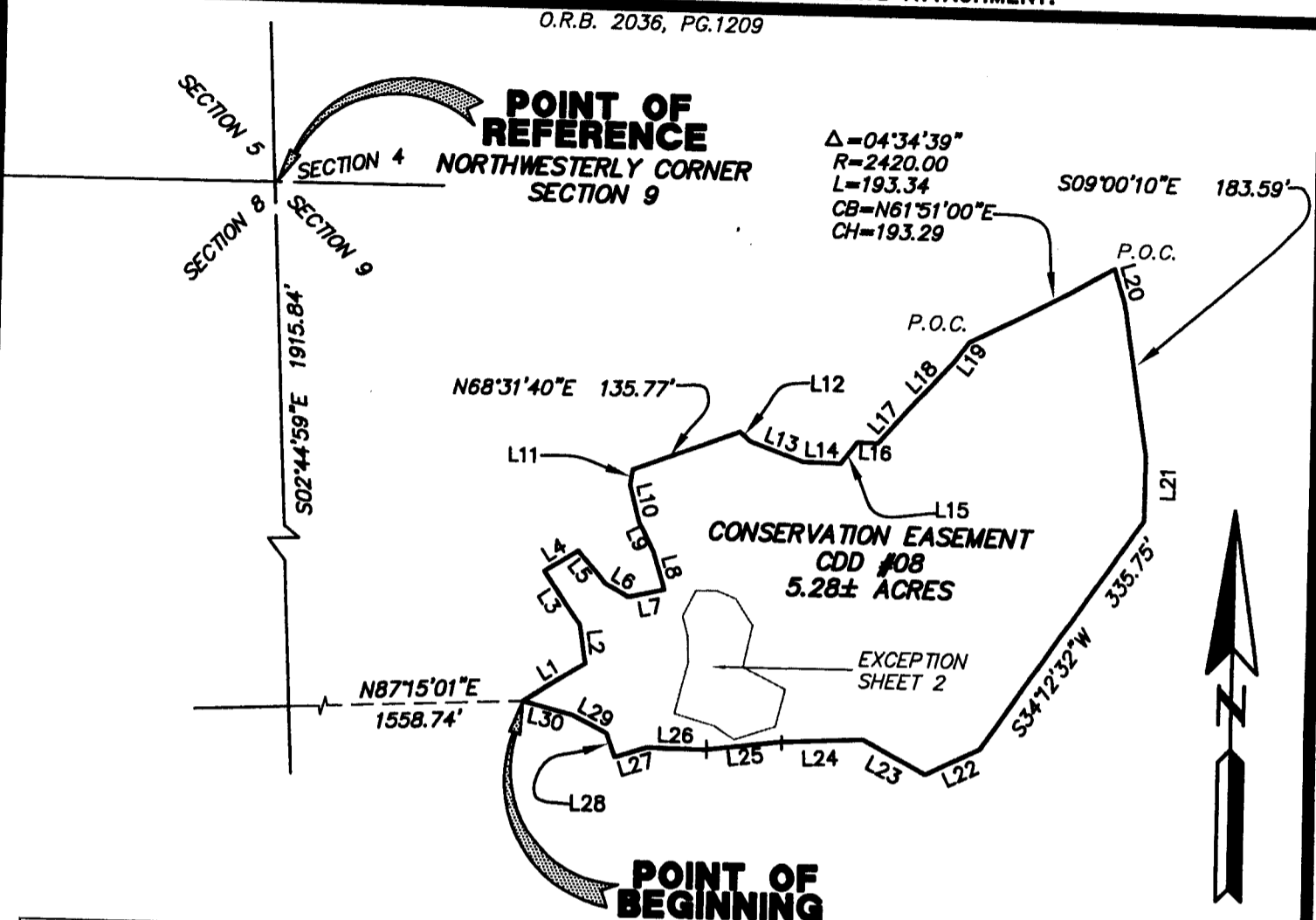
From said Point of Beginning, thence South 14° 18' 10" West, 45.03 feet; thence South 70° 30' 12" West, 51.64 feet; thence North 55° 46' 58" West, 28.67 feet; thence North 74° 13' 17" West, 49.55 feet; thence North 14° 09' 51" East, 63.10 feet; thence North 02° 53' 18" West, 31.47 feet; thence North 15° 48' 31" West, 24.21 feet; thence North 27° 15' 49" East, 33.71 feet; thence North 88° 45' 20" East, 24.91 feet; thence South 68° 16' 13" East, 24.46 feet; thence South 33° 36' 10" East, 36.91 feet; thence South 12° 04' 52" West, 51.36 feet; thence South 63° 51' 17" East, 57.01 feet to the Point of Beginning.

The above described lands containing 5.28 acres more or less.

SKETCH TO ACCOMPANY DESCRIPTION

A PORTION OF SECTION 9, TOWNSHIP 5 SOUTH, RANGE 27 EAST, ST. JOHNS COUNTY, FLORIDA, ALSO BEING A PORTION OF THOSE LANDS DESCRIBED AND RECORDED IN OFFICIAL RECORDS BOOK 2036, PAGE 1209 OF THE PUBLIC RECORDS OF SAID COUNTY, BEING MORE PARTICULARLY DESCRIBED IN SEPARATE ATTACHMENT.

O.R.B. 2036, PG.1209



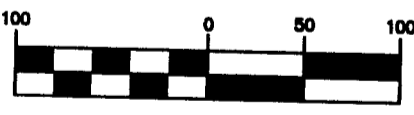
LINE	BEARING	LENGTH
L1	N58°00'35\"E	86.75'
L2	N09°15'40\"W	46.29'
L3	N35°02'45\"W	76.25'
L4	N57°02'38\"E	47.68'
L5	S40°31'59\"E	51.25'
L6	S61°18'49\"E	31.11'
L7	N77°05'57\"E	43.64'
L8	N17°13'11\"W	46.97'
L9	N27°18'05\"W	38.83'
L10	N14°45'49\"W	45.70'

LINE	BEARING	LENGTH
L11	N09°00'24\"E	18.31'
L12	S48°42'29\"E	17.37'
L13	S69°51'05\"E	67.46'
L14	S89°14'44\"E	44.36'
L15	N36°33'00\"E	33.05'
L16	S88°26'05\"E	24.20'
L17	N40°30'21\"E	54.80'
L18	N42°45'14\"E	76.62'
L19	N35°20'38\"E	31.11'
L20	S17°47'36\"E	41.81'

LINE	BEARING	LENGTH
L21	S00°27'15\"W	77.62'
L22	S63°59'48\"W	71.40'
L23	N62°29'17\"W	84.70'
L24	S87°16'25\"W	98.71'
L25	S82°44'39\"W	90.11'
L26	N89°31'41\"W	68.85'
L27	S72°01'04\"W	39.29'
L28	N20°03'20\"W	29.62'
L29	N62°33'46\"W	45.66'
L30	N75°53'50\"W	61.79'

- LEGEND**
- L1 TABULATED LINE DATA
 - CH CHORD LENGTH
 - Δ CENTRAL ANGLE
 - R RADIUS
 - L LENGTH
 - CB CHORD BEARING
 - O.R.B. OFFICIAL RECORDS BOOK
 - PG. PAGE
 - P.O.C. POINT ON A CURVE

GRAPHIC SCALE



(IN FEET)
1 inch = 200 ft.

SHEET 1 of 2

- NOTE**
- 1) THIS IS NOT A SURVEY.
 - 2) BEARINGS BASED ON THE WESTERLY LINE OF SECTION 9, AS BEING SOUTH 02°44'59\"EAST.

REVISED 10/07/05 TO CORRECT SCRIVENER ERROR

Exhibit A NOT VALID WITHOUT THE SIGNATURE AND THE ORIGINAL RAISED SEAL OF A FLORIDA LICENSED SURVEYOR AND MAPPER.

Page 14 of 36



Robert M. Angas Associates, inc.
LAND SURVEYORS, PLANNERS AND CIVIL ENGINEERS
SINCE 1924

(Signature)
JOSEPH LESLIE REYNOLDS, III
PROFESSIONAL SURVEYOR AND MAPPER
STATE OF FLORIDA LS No. 5517

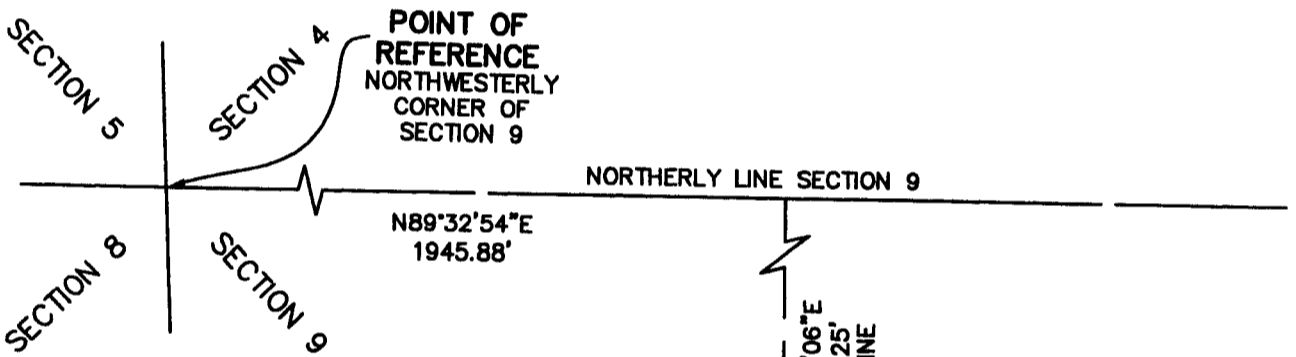
14775 St. Augustine Road, Jacksonville, FL. 32258 Tel: (904) 642-8550
Certificate of Authorization No.: LB 3624

SCALE: 1" = 200' DATE: MAY 19, 2005

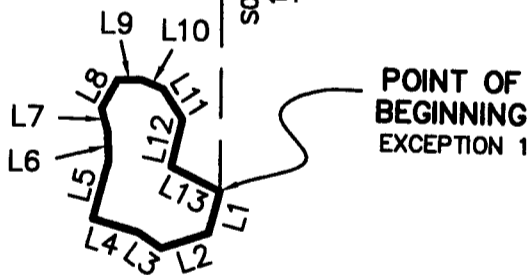


OFFICIAL RECORDS BOOK
2036, PAGE 1209

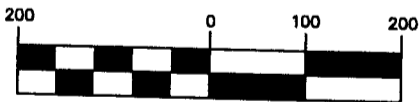
LINE TABLE		
LINE	BEARING	LENGTH
L1	S14°18'10"W	45.03'
L2	S70°30'12"W	51.64'
L3	N55°46'58"W	28.67'
L4	N74°13'17"W	49.55'
L5	N14°09'51"E	63.10'
L6	N02°53'18"W	31.47'
L7	N15°48'31"W	24.21'
L8	N27°15'49"E	33.71'
L9	N88°45'20"E	24.91'
L10	S68°16'13"E	24.46'
L11	S33°36'10"E	36.91'
L12	S12°04'52"W	51.36'
L13	S63°51'17"E	57.01'



OFFICIAL RECORDS BOOK
2036, PAGE 1209



GRAPHIC SCALE



(IN FEET)

1 inch = 200 ft.

LEGEND

- L1 TABULATED LINE DATA
- CH CHORD LENGTH
- Δ CENTRAL ANGLE
- R RADIUS
- L LENGTH
- CB CHORD BEARING
- O.R.B. OFFICIAL RECORDS BOOK
- PG. PAGE
- P.O.C. POINT ON A CURVE

Exhibit A
Page 15 of 36

SHEET 2 of 2

NOTES

- 1) THIS IS NOT A SURVEY.
- 2) BEARINGS BASED ON THE NORTHERLY LINE OF SECTION 9 AS BEING NORTH 89°32'54" EAST.

PREPARED BY:
ROBERT M. ANGAS ASSOCIATES, INC.
14775 ST. AUGUSTINE ROAD
JACKSONVILLE, FL 32258 (904) 642-8550



Robert M. Angas Associates, Inc.
Land Surveyors, Planners and Civil Engineers
Since 1924

14775 St. Augustine Road
Jacksonville, FL 32258
Tel: (904) 642-8550
Fax: (904) 642-4165

June 8, 2005
Revised October 7, 2005
Aberdeen
Page 1 of 3

Work Order No. 05-087.00
File No. 118a-31 (09)

Conservation Easement CDD #9

A portion of Section 9, Township 5 South, Range 27 East, St. Johns County, Florida, also being a portion of those lands described and recorded in Official Records Book 2036, page 1209 of the Public Records of said county, being more particularly described as follows:

For a Point of Reference, commence at the Northwesterly corner of said Section 9, thence South $02^{\circ}44'59''$ East, along the Westerly line of said Section 9, a distance of 2552.35 feet; thence North $87^{\circ}15'01''$ East, departing said Westerly line, 746.12 feet to a point on a curve and the Point of Beginning.

From said Point of Beginning, thence Northeasterly along the arc of a curve concave Easterly, having a radius of 880.00 feet, through a central angle of $17^{\circ}58'44''$, an arc length of 276.14 feet to a point on said curve, said arc being subtended by a chord bearing and distance of North $09^{\circ}13'35''$ East, 275.01 feet; thence North $78^{\circ}38'02''$ East, 24.36 feet; thence North $33^{\circ}33'22''$ East, 27.88 feet; thence North $57^{\circ}29'29''$ West, 28.24 feet to a point on a curve concave Southeasterly, having a radius of 880.00 feet; thence Northeasterly, along the arc of said curve, through a central angle of $05^{\circ}23'06''$, an arc length of 82.71 feet to a point on said curve, said arc being subtended by a chord bearing and distance of North $23^{\circ}53'51''$ East, 82.68 feet; thence South $48^{\circ}56'28''$ East, 19.51 feet; thence North $57^{\circ}59'46''$ East, 30.85 feet; thence North $10^{\circ}41'43''$ West, 32.34 feet; thence South $89^{\circ}01'43''$ West, 16.35 feet to a point on a curve concave Southeasterly, having a radius of 880.00 feet; thence Northeasterly, along the arc of said curve, through a central angle of $19^{\circ}42'53''$, an arc length of 302.80 feet to a point on said curve, said arc being subtended by a chord bearing and distance of North $39^{\circ}01'40''$ East, 301.30 feet; thence South $28^{\circ}55'57''$ East, 4.08 feet; thence South $85^{\circ}10'04''$ East, 73.37 feet; thence South $43^{\circ}19'50''$ East, 29.95 feet; thence South $24^{\circ}55'10''$ West, 43.20 feet; thence South $07^{\circ}35'10''$ East, 23.49 feet; thence South $44^{\circ}53'00''$ East, 78.43 feet; thence South $48^{\circ}29'31''$ West, 35.00 feet; thence South $63^{\circ}15'01''$ East, 48.67 feet; thence North $51^{\circ}18'37''$ East, 70.49 feet; thence South $07^{\circ}15'47''$ East, 42.64 feet; thence South $35^{\circ}41'37''$ East, 68.32 feet; thence North $47^{\circ}31'14''$ East, 47.27 feet; thence South $75^{\circ}21'40''$ East, 49.11 feet; thence South $32^{\circ}56'12''$ East, 39.40 feet; thence South $64^{\circ}25'57''$ East, 30.52 feet; thence South $00^{\circ}45'57''$ West, 3.14 feet; thence South $25^{\circ}42'23''$ West, 28.62 feet; thence South $26^{\circ}20'05''$ West, 27.58 feet; thence South $07^{\circ}48'08''$ East, 23.00 feet; thence South $39^{\circ}41'55''$ East, 15.15 feet; thence South

Exhibit A

Page 16 of 36

June 8, 2005
Revised October 7, 2005
Aberdeen
Page 2 of 3

Work Order No. 05-087.00
File No. 118a-31 (09)

Conservation Easement CDD #9

59°41'33" East, 60.40 feet; thence South 57°58'33" East, 135.87 feet; thence South 34°36'53" East, 184.31 feet; thence South 66°22'14" East, 129.40 feet; thence South 04°11'06" West, 152.30 feet; thence South 33°10'21" West, 103.28 feet; thence South 70°22'11" West, 91.20 feet; thence North 81°02'40" West, 37.72 feet; thence South 40°48'51" West, 62.32 feet; thence South 63°06'56" West, 19.81 feet; thence South 76°07'33" West, 48.34 feet; thence South 49°24'32" West, 21.34 feet; thence South 13°24'13" West, 28.63 feet; thence South 41°27'50" East, 26.04 feet; thence South 28°21'59" East, 11.87 feet; thence South 76°44'53" West, 14.06 feet; thence North 65°44'18" West, 58.64 feet; thence South 89°52'46" West, 57.46 feet; thence South 35°54'16" East, 34.85 feet; thence South 78°11'58" West, 60.97 feet; thence North 30°25'55" West, 13.95 feet; thence North 57°26'32" East, 42.43 feet; thence North 14°07'01" East, 38.69 feet; thence North 43°44'48" East, 49.46 feet; thence North 07°11'10" West, 35.75 feet; thence North 38°56'26" West, 32.36 feet; thence North 61°05'16" West, 41.67 feet; thence South 60°22'03" West, 44.38 feet; thence South 65°59'31" West, 38.51 feet; thence South 08°54'48" West, 34.73 feet; thence South 42°55'30" East, 49.24 feet; thence South 22°38'06" West, 54.15 feet; thence South 48°37'48" West, 52.27 feet; thence South 05°03'21" East, 64.18 feet; thence South 59°38'26" West, 22.38 feet; thence North 07°38'15" West, 92.12 feet; thence North 17°48'08" West, 87.03 feet; thence North 32°20'45" West, 153.02 feet; thence North 33°56'30" West, 154.72 feet; thence North 46°42'30" East, 31.24 feet; thence South 28°03'11" East, 26.40 feet; thence South 72°56'41" East, 44.95 feet; thence North 45°31'09" East, 54.77 feet; thence North 46°32'24" East, 60.73 feet; thence North 17°52'15" West, 40.24 feet; thence North 62°12'03" West, 51.66 feet; thence North 86°31'47" West, 58.78 feet; thence North 78°14'29" West, 43.73 feet; thence South 20°56'25" West, 58.00 feet; thence South 48°34'00" West, 51.75 feet; thence South 08°16'55" West, 33.93 feet; thence South 79°57'44" West, 121.61 feet; thence North 13°17'48" West, 43.58 feet; thence North 44°22'33" West, 66.91 feet; thence South 89°12'32" West, 45.99 feet; thence South 31°31'42" West, 8.12 feet to the Point of Beginning.

Less and Except the following two descriptions:

June 8, 2005
Revised October 7, 2005
Aberdeen
Page 3 of 3

Work Order No. 05-087.00
File No. 118a-31 (09)

Conservation Easement CDD #9

Exception 1

A portion of Section 9, Township 5 South, Range 27 East, St. Johns County, Florida, also being a portion of those lands described and recorded in Official Records Book 2036, Page 1209 of the Public Records of said County, being more particularly described as follows:

For a point of reference, commence at the Northwesterly corner of said Section 9; thence North 89° 32' 54" East, along the Northerly line of said Section 9, a distance of 1201.02 feet; thence South 00° 27' 06" East, departing said Northerly line, 2269.69 feet to the Point of Beginning.

From said Point of Beginning, thence South 18° 47' 37" West, 42.27 feet; thence South 51° 35' 00" West, 41.54 feet; thence North 49° 57' 39" West, 46.94 feet; thence North 04° 38' 02" West, 21.56 feet; thence North 26° 48' 04" East, 30.50 feet; thence South 79° 25' 33" East, 71.30 feet to the Point of Beginning.

Exception 2

A portion of Section 9, Township 5 South, Range 27 East, St. Johns County, Florida, also being a portion of those lands described and recorded in Official Records Book 2036, Page 1209 of the Public Records of said County, being more particularly described as follows:

For a point of reference, commence at the Northwesterly corner of said Section 9; thence North 89° 32' 54" East, along the Northerly line of said Section 9, a distance of 1279.79 feet; thence South 00° 27' 06" East, departing said Northerly line, 2182.04 feet to the Point of Beginning.

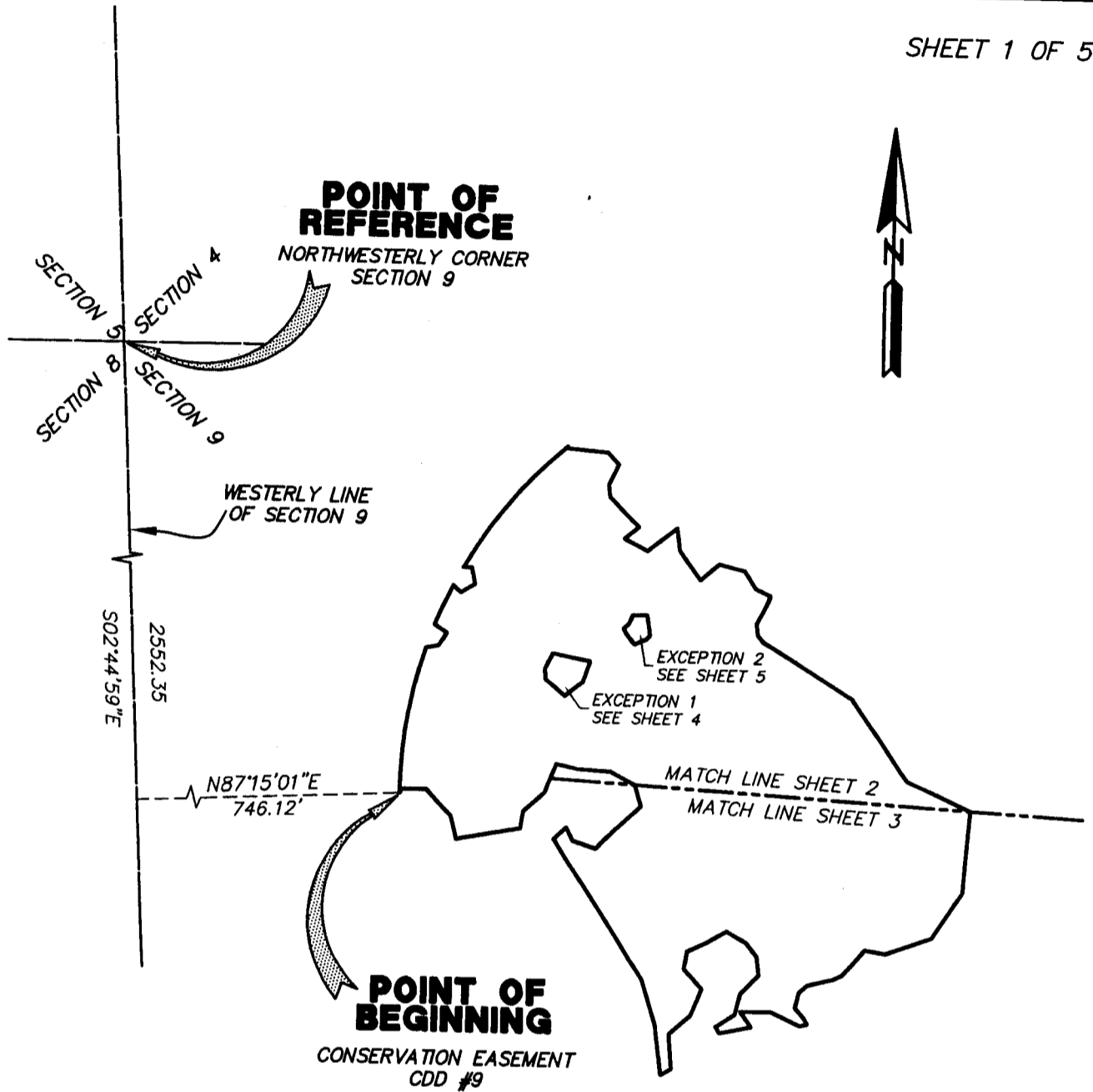
From said Point of Beginning, thence South 09° 16' 12" East, 39.34 feet; thence South 43° 36' 54" West, 10.06 feet; thence South 67° 03' 10" West, 24.49 feet; thence North 39° 04' 52" West, 23.94 feet; thence North 29° 11' 49" West, 11.30 feet; thence North 44° 12' 36" East, 14.00 feet; thence North 21° 57' 50" East, 17.61 feet; thence North 88° 12' 40" East, 27.42 feet to the Point of Beginning.

The above described lands containing 13.54 acres more or less.

SKETCH TO ACCOMPANY DESCRIPTION

A PORTION OF SECTION 9, TOWNSHIP 5 SOUTH, RANGE 27 EAST, ST. JOHNS COUNTY, FLORIDA, ALSO BEING A PORTION OF THOSE LANDS DESCRIBED AND RECORDED IN OFFICIAL RECORDS BOOK 2036, PAGE 1209 OF THE PUBLIC RECORDS OF SAID COUNTY, BEING MORE PARTICULARLY DESCRIBED IN SEPARATE ATTACHMENT

SHEET 1 OF 5



LEGEND

- L1 TABULATED LINE DATA
- CH CHORD LENGTH
- Δ CENTRAL ANGLE
- R RADIUS
- L LENGTH
- CB CHORD BEARING
- O.R.B. OFFICIAL RECORDS BOOK
- PG. PAGE
- P.O.C. POINT ON A CURVE

NOTE

- 1) THIS IS NOT A SURVEY.
- 2) BEARINGS BASED ON THE WESTERLY LINE OF SECTION 9, AS BEING SOUTH 02°44'59" EAST.

GRAPHIC SCALE



(IN FEET)
1 inch = 300 ft.

REVISED 10/07/05 TO CORRECT SCRIVENER ERROR



Exhibit A
Page 19 of 36

NOT VALID WITHOUT THE SIGNATURE AND THE ORIGINAL RAISED SEAL OF A FLORIDA LICENSED SURVEYOR AND MAPPER.

Robert M. Angas Associates, inc.
LAND SURVEYORS, PLANNERS AND CIVIL ENGINEERS
SINCE 1924

14775 St. Augustine Road, Jacksonville, FL. 32258 Tel: (904) 642-8550
Certificate of Authorization No.: LB 3624

SCALE: 1" = 300

DATE: JUNE 8, 2005

(Signature)
JOSEPH LESLIE REYNOLDS, III
PROFESSIONAL SURVEYOR AND MAPPER
STATE OF FLORIDA LS No. 5517

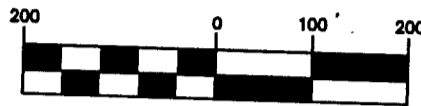
LINE TABLE		
LINE	BEARING	LENGTH
L1	N78°38'02"E	24.36'
L2	N33°33'22"E	27.88'
L3	N57°29'29"W	28.24'
L4	S48°56'28"E	19.51'
L5	N57°59'46"E	30.85'
L6	N10°41'43"W	32.34'
L7	S89°01'43"W	16.35'
L8	S28°55'57"E	4.08'
L9	S85°10'04"E	73.37'
L10	S43°19'50"E	29.95'
L11	S24°55'10"W	43.20'
L12	S07°35'10"E	23.49'
L13	S44°53'00"E	78.43'
L14	S48°29'31"W	35.00'
L15	S63°15'01"E	48.67'
L16	N51°18'37"E	70.49'
L17	S07°15'47"E	42.64'
L18	S35°41'37"E	68.32'
L19	N47°31'14"E	47.27'
L20	S75°21'40"E	49.11'
L21	S32°56'12"E	39.40'
L22	S64°25'57"E	30.52'
L23	S00°45'57"W	3.14'
L24	S25°42'23"W	28.62'
L25	S26°20'05"W	27.58'
L26	S07°48'08"E	23.00'
L27	S39°41'55"E	15.15'
L28	S59°41'33"E	60.40'
L29	S57°58'33"E	135.87'
L30	S34°36'53"E	184.31'
L31	S66°22'14"E	129.40'

LINE TABLE		
LINE	BEARING	LENGTH
L73	N62°12'03"W	51.66'
L74	N86°31'47"W	58.78'
L75	N78°14'29"W	43.73'
L76	S20°56'25"W	58.00'
L77	S48°34'00"W	51.75'
L78	S08°16'55"W	33.93'
L79	N13°17'48"W	43.58'
L80	N44°22'33"W	66.91'
L81	S89°12'32"W	45.99'
L82	S31°31'42"W	8.12'

LEGEND

- L1 TABULATED LINE DATA
- CH CHORD LENGTH
- Δ CENTRAL ANGLE
- R RADIUS
- L LENGTH
- CB CHORD BEARING
- O.R.B. OFFICIAL RECORDS BOOK
- PG. PAGE
- POC POINT ON A CURVE

GRAPHIC SCALE



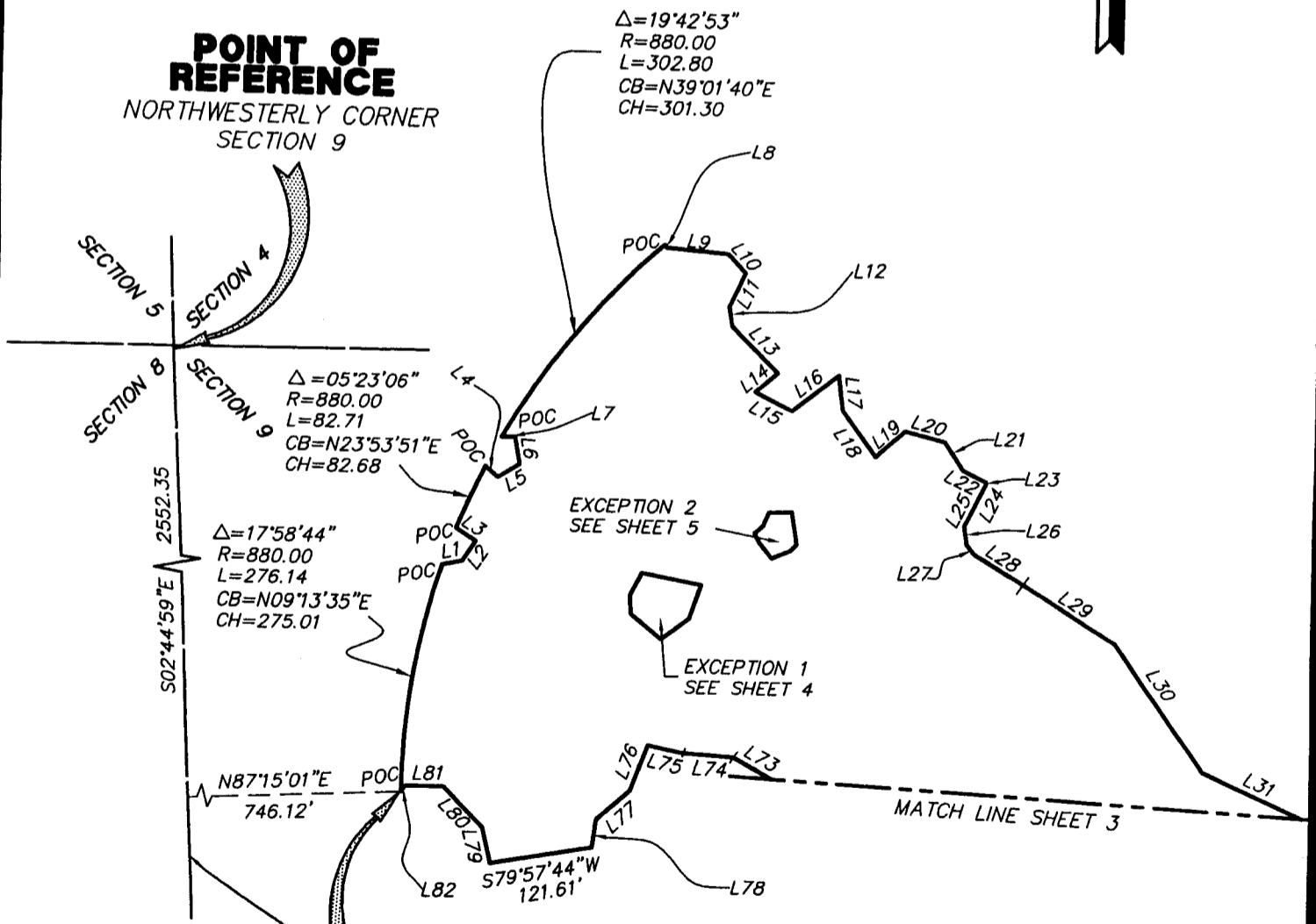
(IN FEET)
1 inch = 200 ft.

O.R.B. 2036, PG.1209



POINT OF REFERENCE

NORTHWESTERLY CORNER SECTION 9



WESTERLY LINE OF SECTION 9

POINT OF BEGINNING

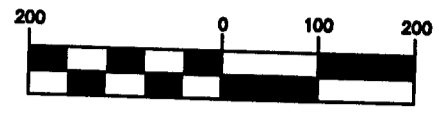
CONSERVATION EASEMENT
CDD #9

Exhibit A
Page 20 of 36

PREPARED BY:
ROBERT M. ANGAS ASSOCIATES, INC.
14775 ST. AUGUSTINE ROAD
JACKSONVILLE, FL 32258 (904) 642-8550

LINE TABLE		
LINE	BEARING	LENGTH
L32	S04°11'06"W	152.30'
L33	S33°10'21"W	103.28'
L34	S70°22'11"W	91.20'
L35	N81°02'40"W	37.72'
L36	S40°48'51"W	62.32'
L37	S63°06'56"W	19.81'
L38	S76°07'33"W	48.34'
L39	S49°24'32"W	21.34'
L40	S13°24'13"W	28.63'
L41	S41°27'50"E	26.04'
L42	S28°21'59"E	11.87'
L43	S76°44'53"W	14.06'
L44	N65°44'18"W	58.64'
L45	S89°52'46"W	57.46'
L46	S35°54'16"E	34.85'
L47	S78°11'58"W	60.97'
L48	N30°25'55"W	13.95'
L49	N57°26'32"E	42.43'
L50	N14°07'01"E	38.69'
L51	N43°44'48"E	49.46'
L52	N07°11'10"W	35.75'
L53	N38°56'26"W	32.36'
L54	N61°05'16"W	41.67'
L55	S60°22'03"W	44.38'
L56	S65°59'31"W	38.51'
L57	S08°54'48"W	34.73'
L58	S42°55'30"E	49.24'
L59	S22°38'06"W	54.15'
L60	S48°37'48"W	52.27'
L61	S05°03'21"E	64.18'
L62	S59°38'26"W	22.38'
L63	N07°38'15"W	92.12'
L64	N17°48'08"W	87.03'
L65	N32°20'45"W	153.02'
L66	N33°56'30"W	154.72'
L67	N46°42'30"E	31.24'
L68	S28°03'11"E	26.40'
L69	S72°56'41"E	44.95'
L70	N45°31'09"E	54.77'
L71	N46°32'24"E	60.73'
L72	N17°52'15"W	40.24'

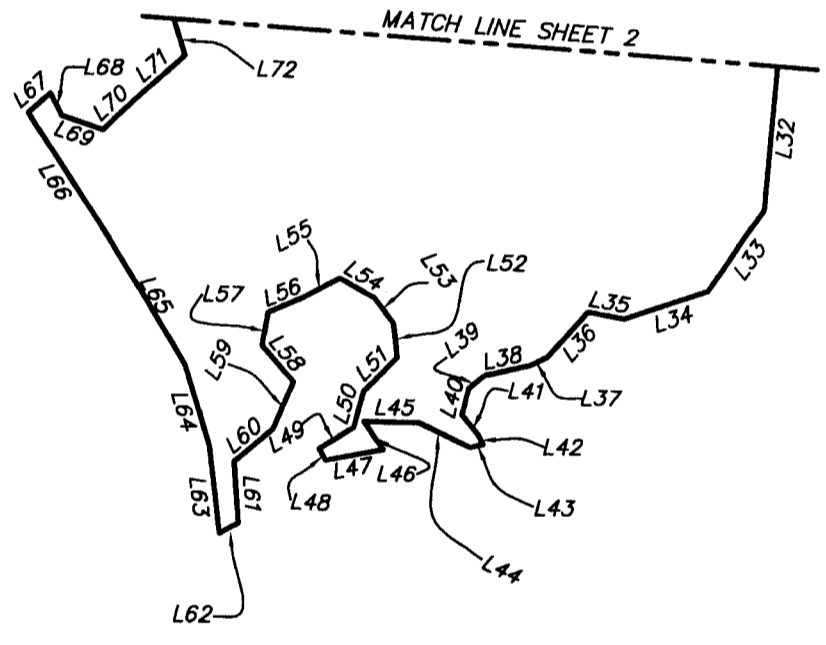
GRAPHIC SCALE



(IN FEET)
1 inch = 200 ft.

SHEET 3 OF 5

O.R.B. 2036, PG.1209



LEGEND

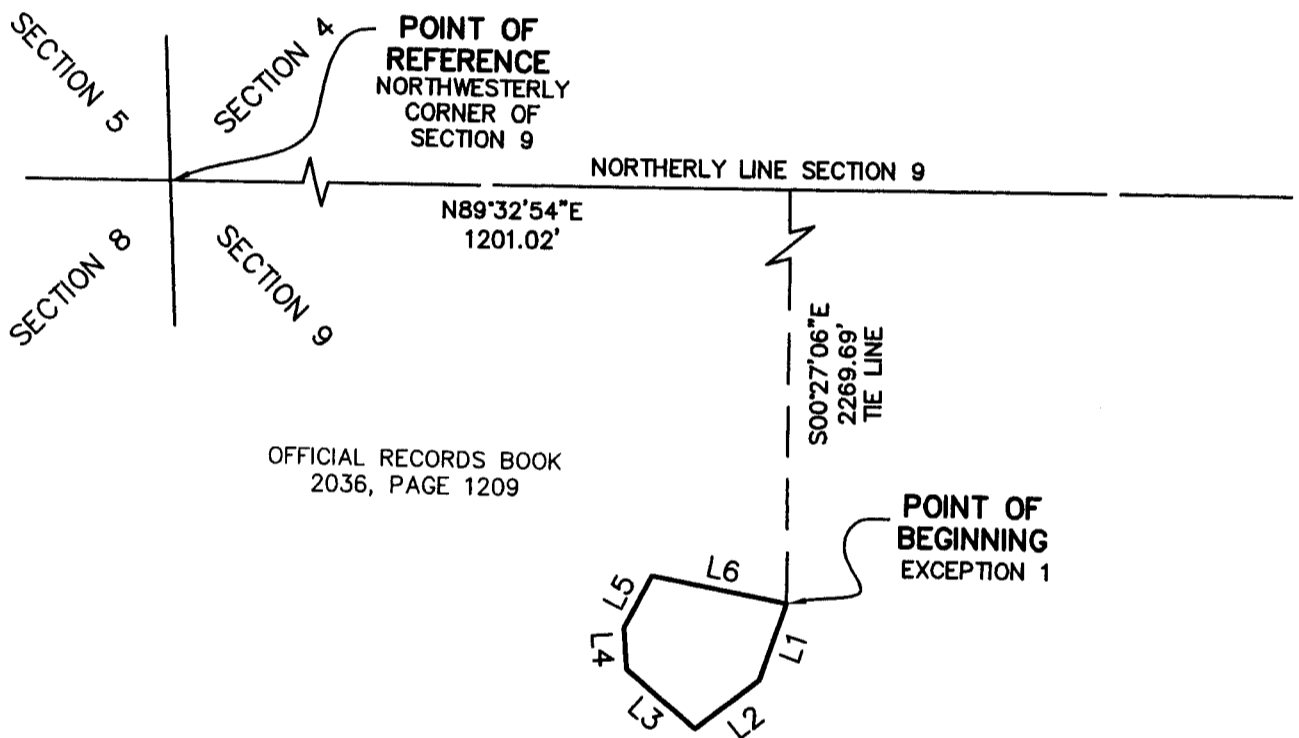
- L1 TABULATED LINE DATA
- CH CHORD LENGTH
- Δ CENTRAL ANGLE
- R RADIUS
- L LENGTH
- CB CHORD BEARING
- O.R.B. OFFICIAL RECORDS BOOK
- PG. PAGE
- POC POINT ON A CURVE

Exhibit A
Page 21 of 36

PREPARED BY:
ROBERT M. ANGAS ASSOCIATES, INC.
14775 ST. AUGUSTINE ROAD
JACKSONVILLE, FL 32258 (904) 642-8550



OFFICIAL RECORDS BOOK
2036, PAGE 1209



OFFICIAL RECORDS BOOK
2036, PAGE 1209

POINT OF
BEGINNING
EXCEPTION 1

LINE TABLE		
LINE	BEARING	LENGTH
L1	S18°47'37\"W	42.27'
L2	S51°35'00\"W	41.54'
L3	N49°57'39\"W	46.94'
L4	N04°38'02\"W	21.56'
L5	N26°48'04\"E	30.50'
L6	S79°25'33\"E	71.30'

Exhibit A
Page 22 of 36

LEGEND

- L1 TABULATED LINE DATA
- CH CHORD LENGTH
- Δ CENTRAL ANGLE
- R RADIUS
- L LENGTH
- CB CHORD BEARING
- O.R.B. OFFICIAL RECORDS BOOK
- PG. PAGE
- POC POINT ON A CURVE

GRAPHIC SCALE

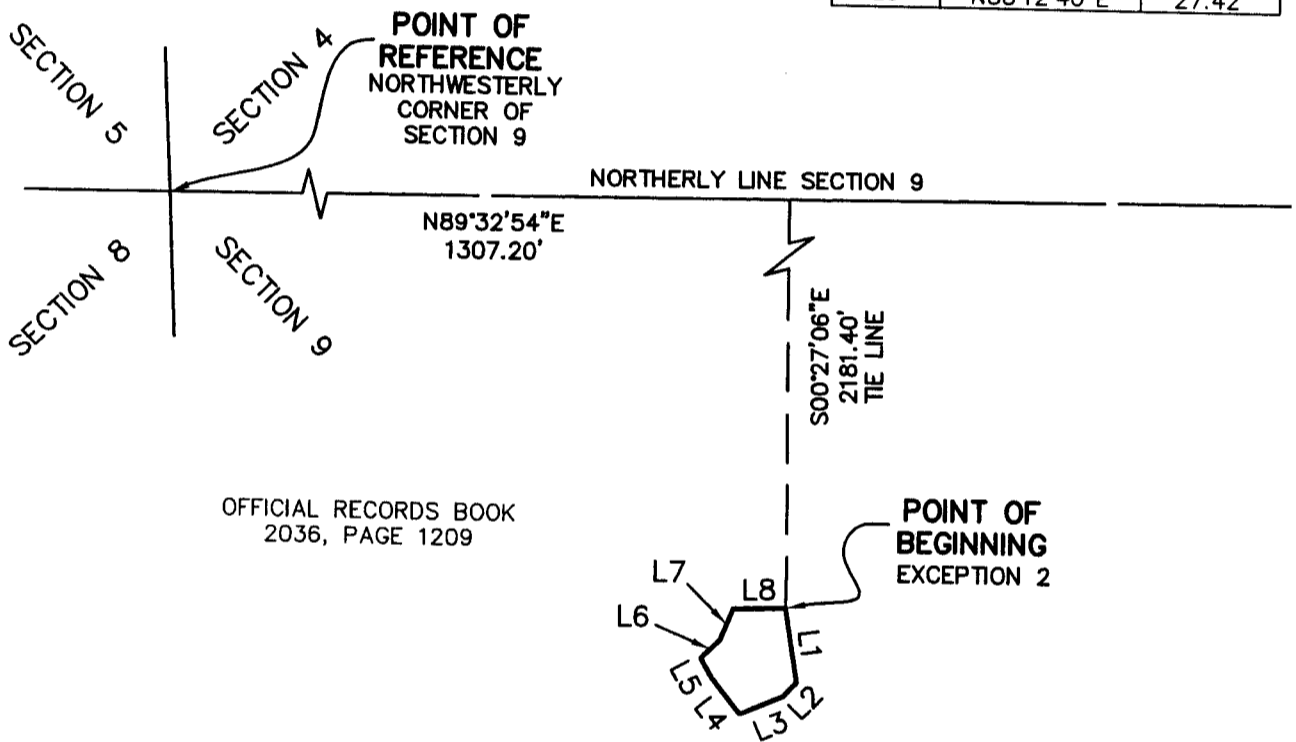


(IN FEET)
1 inch = 100 ft.

PREPARED BY:
ROBERT M. ANGAS ASSOCIATES, INC.
14775 ST. AUGUSTINE ROAD
JACKSONVILLE, FL 32258 (904) 642-8550



LINE TABLE		
LINE	BEARING	LENGTH
L1	S09°16'12"E	39.34'
L2	S43°36'54"W	10.06'
L3	S67°03'10"W	24.49'
L4	N39°04'52"W	23.94'
L5	N29°11'49"W	11.30'
L6	N44°12'36"E	14.00'
L7	N21°57'50"E	17.61'
L8	N88°12'40"E	27.42'



OFFICIAL RECORDS BOOK
2036, PAGE 1209

POINT OF
BEGINNING
EXCEPTION 2

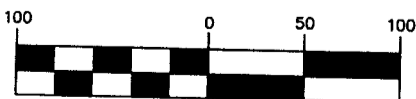
OFFICIAL RECORDS BOOK
2036, PAGE 1209

Exhibit A
Page 23 of 36

LEGEND


- L1 TABULATED LINE DATA
- CH CHORD LENGTH
- Δ CENTRAL ANGLE
- R RADIUS
- L LENGTH
- CB CHORD BEARING
- O.R.B. OFFICIAL RECORDS BOOK
- PG. PAGE
- POC POINT ON A CURVE

GRAPHIC SCALE



(IN FEET)
1 inch = 100 ft.

PREPARED BY:
ROBERT M. ANGAS ASSOCIATES, INC.
14775 ST. AUGUSTINE ROAD
JACKSONVILLE, FL 32258 (904) 642-8550



Robert M. Angas Associates, Inc.
Land Surveyors, Planners and Civil Engineers
Since 1924

14775 St. Augustine Road
Jacksonville, FL 32258
Tel: (904) 642-8550
Fax: (904) 642-4165

April 7, 2006
Aberdeen

Work Order No. 05-087.00
File No. 118A-31(10b)

Conservation Easement CDD # 10b(AB DRH)

A portion of Section 9, Township 5 South, Range 27 East, St. Johns County, Florida, also being a portion of Parcel C of those lands described and recorded in Official Records Book 2592, page 1099 of the Public Records of said county, being more particularly described as follows:

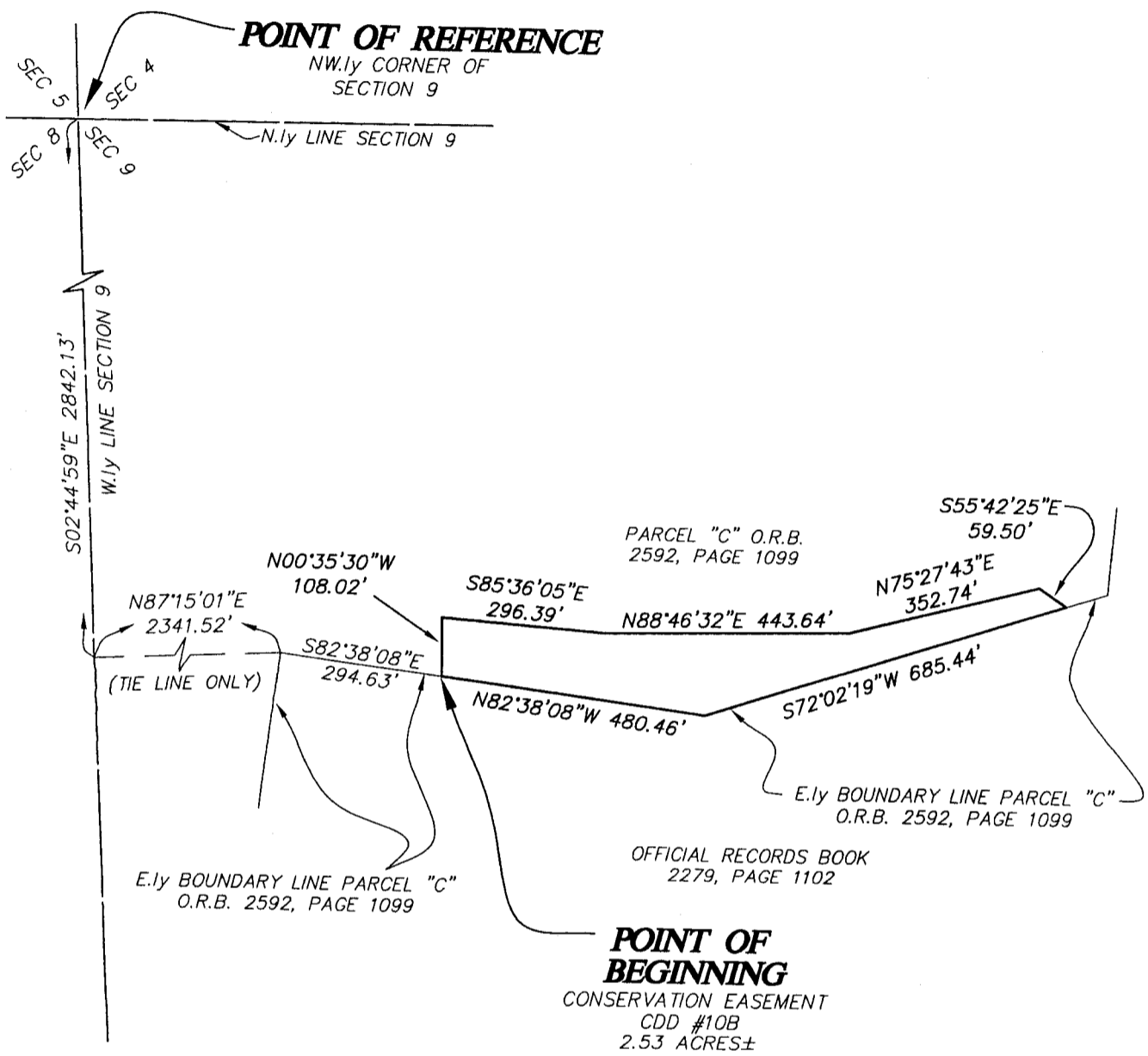
For a Point of Reference, commence at the Northwesterly corner of said Section 9; thence South 02° 44' 59" East, along the Westerly line of said Section 9, a distance of 2842.13 feet; thence North 87° 15' 01" East, departing said Westerly line, 2341.52 to point lying on the Easterly boundary line of Parcel C of those lands described and recorded in Official Records Book 2592, page 1099 of said Public Records; thence South 82° 38' 08" East, along said Easterly boundary line 294.63 feet to the Point of Beginning.

From said Point of Beginning, thence North 00° 35' 30" West, departing said Easterly boundary line of parcel C of Official Records Book 2592, page 1099, a distance of 108.02 feet; thence South 85° 36' 05" East, 296.39 feet; thence North 88° 46' 32" East, 443.64 feet; thence North 75° 27' 43" East, 352.74 feet; thence South 55° 42' 25" East, 59.50 feet to a point lying on said Easterly boundary line of Parcel C; thence Southwesterly and Northwesterly along said Easterly boundary line of parcel C the following two courses: Course 1, South 72° 02' 19" West, 685.44 feet; Course 2, thence North 82° 38' 08" West, 480.46 feet to the Point of Beginning.

Containing 2.53 acres, more or less.

SKETCH TO ACCOMPANY DESCRIPTION

A PORTION OF SECTION 9, TOWNSHIP 5 SOUTH, RANGE 27 EAST, ST. JOHNS COUNTY, FLORIDA, ALSO BEING A PORTION OF PARCEL "C" OF THOSE LANDS DESCRIBED AND RECORDED IN OFFICIAL RECORDS BOOK 2592, PAGE 1099 OF THE PUBLIC RECORDS OF SAID COUNTY, BEING MORE PARTICULARLY DESCRIBED IN SEPARATE ATTACHMENT.



LEGEND

SEC SECTION
O.R.B. OFFICIAL RECORDS BOOK

NOTES

- 1) THIS IS NOT A SURVEY.
- 2) BEARINGS SHOWN HEREON ARE BASED ON THE WESTERLY LINE OF SECTION 9 AS BEING SOUTH 02°44'59" EAST.

GRAPHIC SCALE



(IN FEET)
1 inch = 300 ft.



Exhibit A
Page 25 of 36

NOT VALID WITHOUT THE SIGNATURE AND THE ORIGINAL RAISED SEAL OF A FLORIDA LICENSED SURVEYOR AND MAPPER.

Robert M. Angas Associates, inc.

LAND SURVEYORS, PLANNERS AND CIVIL ENGINEERS
SINCE 1924

14775 St. Augustine Road, Jacksonville, FL. 32258 Tel: (904) 642- 8550
Certificate of Authorization No.: LB 3624

SCALE: 1"=300'

DATE: APRIL 7, 2006

(Signature)
JOSEPH LESLIE REYNOLDS, III
PROFESSIONAL SURVEYOR AND MAPPER
STATE OF FLORIDA LS No. 5517



Robert M. Angas Associates, Inc.
Land Surveyors, Planners and Civil Engineers
Since 1924

April 7, 2006
Aberdeen

14775 St. Augustine Road
Jacksonville, FL 32258
Tel: (904) 642-8550
Fax: (904) 642-4165

Work Order No. 05-087.00
File No. 118A-31(# 11B)

Conservation Easement CDD # 11B (ABDRH)

A portion of Section 9, Township 5 South, Range 27 East, St. Johns County, Florida, also being a portion of Parcel "C" of those lands described and recorded in Official Records Book 2592, page 1106 of the Public Records of said county, being more particularly described as follows:

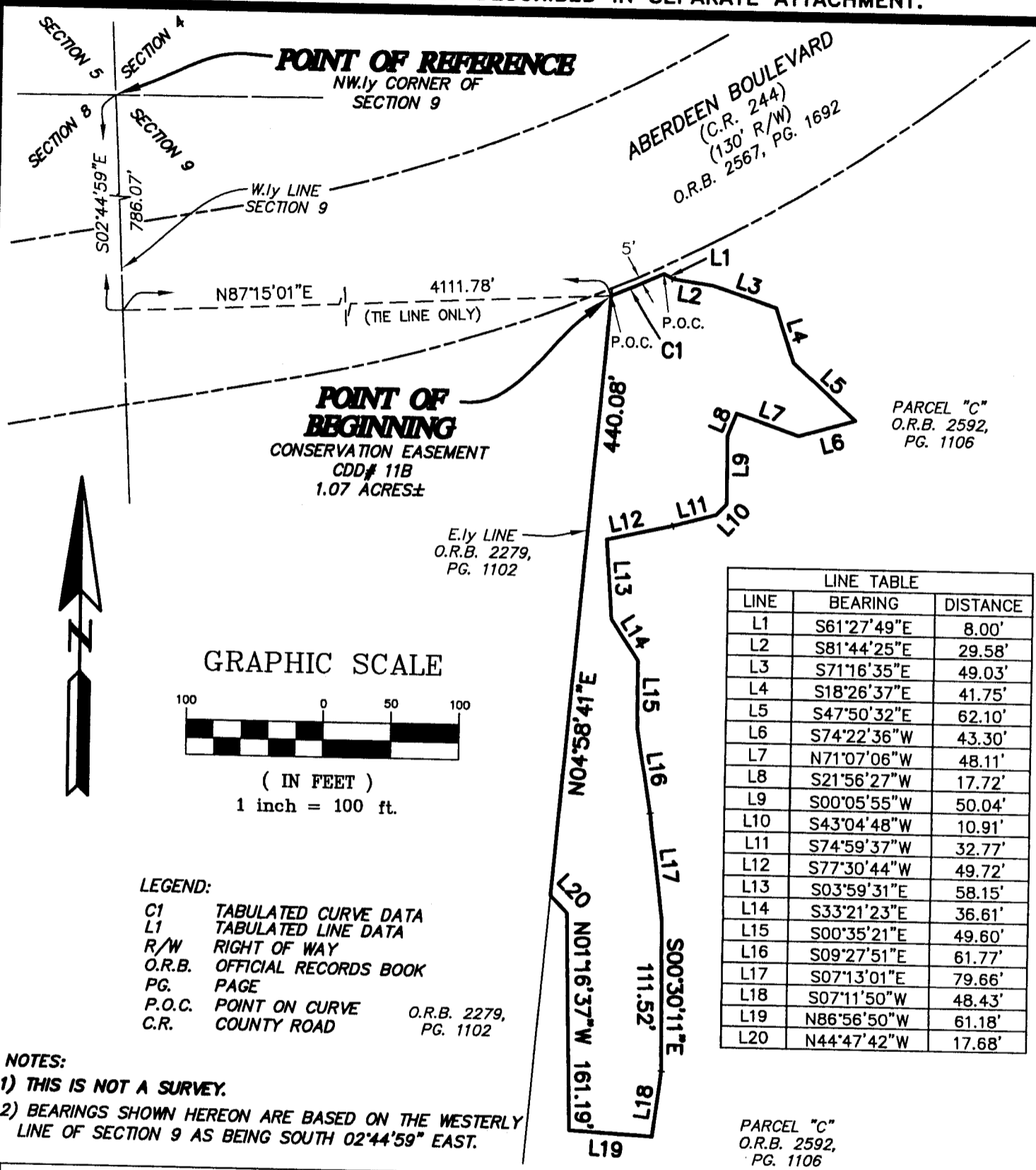
For a Point of Reference, commence at the Northwesterly corner of said Section 9; thence South $02^{\circ} 44' 59''$ East, along the Westerly line of said Section 9, a distance of 786.07 feet; thence North $87^{\circ} 15' 01''$ East, departing said Westerly line, 4111.78 to a point on a curve and the Point of Beginning.

From said Point of Beginning, thence Northeasterly, along the arc of a curve concave Northwesterly, having a radius of 1120.00 feet, through a central angle of $02^{\circ} 10' 12''$, an arc length of 42.42 feet to a point on said curve, said arc being subtended by a chord bearing and distance of North $66^{\circ} 04' 23''$ East, 42.42 feet; thence South $61^{\circ} 27' 49''$ East, 8.00 feet; thence South $81^{\circ} 44' 25''$ East, 29.58 feet; thence South $71^{\circ} 16' 35''$ East, 49.03 feet; thence South $18^{\circ} 26' 37''$ East, 41.75 feet; thence South $47^{\circ} 50' 32''$ East, 62.10 feet; thence South $74^{\circ} 22' 36''$ West, 43.30 feet; thence North $71^{\circ} 07' 06''$ West, 48.11 feet; thence South $21^{\circ} 56' 27''$ West, 17.72 feet; thence South $00^{\circ} 05' 55''$ West, 50.04 feet; thence South $43^{\circ} 04' 48''$ West, 10.91 feet; thence South $74^{\circ} 59' 37''$ West, 32.77 feet; thence South $77^{\circ} 30' 44''$ West, 49.72 feet; thence South $03^{\circ} 59' 31''$ East, 58.15 feet; thence South $33^{\circ} 21' 23''$ East, 36.61 feet; thence South $00^{\circ} 35' 21''$ East, 49.60 feet; thence South $09^{\circ} 27' 51''$ East, 61.77 feet; thence South $07^{\circ} 13' 01''$ East, 79.66 feet; thence South $00^{\circ} 30' 11''$ East, 111.52 feet; thence South $07^{\circ} 11' 50''$ West, 48.43 feet; thence North $86^{\circ} 56' 50''$ West, 61.18 feet; thence North $01^{\circ} 16' 37''$ West, 161.19 feet; thence North $44^{\circ} 47' 42''$ West, 17.68 feet to a point lying on the Easterly line of those lands described and recorded in Official Records Book 2279, page 1102 of the public records of said county; thence North $04^{\circ} 58' 41''$ East, along said Easterly line of Official Records Book 2279, page 1102, a distance of 440.08 feet to the Point of Beginning.

Containing 1.07 acres, more or less.

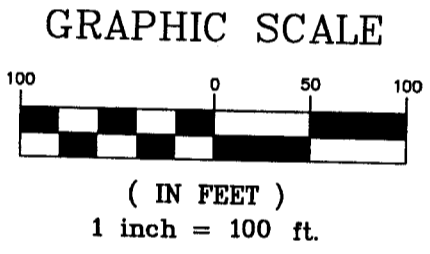
SKETCH TO ACCOMPANY DESCRIPTION

A PORTION OF SECTION 9, TOWNSHIP 5 SOUTH, RANGE 27 EAST, ST. JOHNS COUNTY, FLORIDA, ALSO BEING A PORTION OF PARCEL "C" OF THOSE LANDS DESCRIBED AND RECORDED IN OFFICIAL RECORDS BOOK 2592, PAGE 1106 OF THE PUBLIC RECORDS OF SAID COUNTY, BEING MORE PARTICULARLY DESCRIBED IN SEPARATE ATTACHMENT.



PARCEL "C"
O.R.B. 2592,
PG. 1106

LINE TABLE		
LINE	BEARING	DISTANCE
L1	S61°27'49"E	8.00'
L2	S81°44'25"E	29.58'
L3	S71°16'35"E	49.03'
L4	S18°26'37"E	41.75'
L5	S47°50'32"E	62.10'
L6	S74°22'36"W	43.30'
L7	N71°07'06"W	48.11'
L8	S21°56'27"W	17.72'
L9	S00°05'55"W	50.04'
L10	S43°04'48"W	10.91'
L11	S74°59'37"W	32.77'
L12	S77°30'44"W	49.72'
L13	S03°59'31"E	58.15'
L14	S33°21'23"E	36.61'
L15	S00°35'21"E	49.60'
L16	S09°27'51"E	61.77'
L17	S07°13'01"E	79.66'
L18	S07°11'50"W	48.43'
L19	N86°56'50"W	61.18'
L20	N44°47'42"W	17.68'



- LEGEND:**
- C1 TABULATED CURVE DATA
 - L1 TABULATED LINE DATA
 - R/W RIGHT OF WAY
 - O.R.B. OFFICIAL RECORDS BOOK
 - PG. PAGE
 - P.O.C. POINT ON CURVE
 - C.R. COUNTY ROAD
- O.R.B. 2279,
PG. 1102

- NOTES:**
- 1) THIS IS NOT A SURVEY.
 - 2) BEARINGS SHOWN HEREON ARE BASED ON THE WESTERLY LINE OF SECTION 9 AS BEING SOUTH 02°44'59" EAST.

CURVE TABLE					
CURVE	CENTRAL ANGLE	RADIUS	LENGTH	BEARING	CHORD
C1	02°10'12"	1120.00'	42.42'	N66°04'23"E	42.42'



Exhibit A
Page 27 of 36

NOT VALID WITHOUT THE SIGNATURE AND THE ORIGINAL RAISED SEAL OF A FLORIDA LICENSED SURVEYOR AND MAPPER.

Robert M. Angas Associates, inc.
LAND SURVEYORS, PLANNERS AND CIVIL ENGINEERS
SINCE 1924

14775 St. Augustine Road, Jacksonville, FL. 32258 Tel: (904) 642-8550
Certificate of Authorization No.: LB 3624

(Signature)
JOSEPH LESLIE REYNOLDS, II
PROFESSIONAL SURVEYOR AND MAPPER
STATE OF FLORIDA LS No. 5517

SCALE: 1" = 100'
DATE: APRIL 7, 2006



Robert M. Angas Associates, Inc.
Land Surveyors, Planners and Civil Engineers
Since 1924

April 7, 2006
Aberdeen

14775 St. Augustine Road
Jacksonville, FL 32258
Tel: (904) 642-8550
Fax: (904) 642-4165

Work Order No. 05-087.00
File No. 118A-31(A)

Conservation Easement CDD # 12A (ABDRH)

A portion of Section 9, Township 5 South, Range 27 East, St. Johns County, Florida, also being a portion of those lands described and recorded in Official Records Book 2592, page 1106 of the Public Records of said county, being more particularly described as follows:

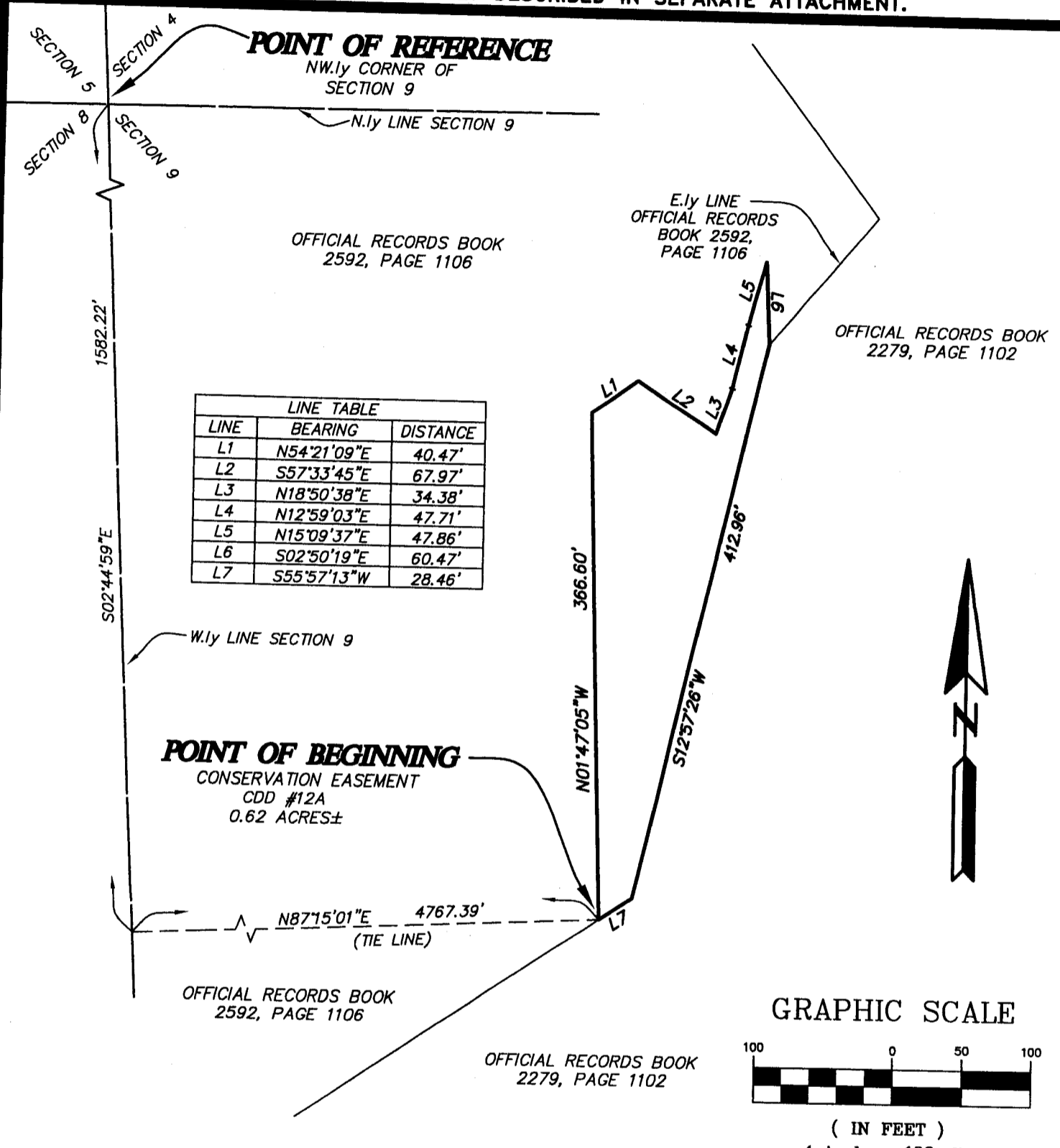
For a Point of Reference, commence at the Northwesterly corner of said Section 9; thence South 02° 44' 59" East, along the Westerly line of said Section 9, a distance of 1582.22 feet; thence North 87° 15' 01" East, departing said Westerly line, 4767.39 feet to the Point of Beginning.

From said Point of Beginning, thence North 01° 47' 05" West, 366.60 feet; thence North 54° 21' 09" East, 40.47 feet; thence South 57° 33' 45" East, 67.97 feet; thence North 18° 50' 38" East, 34.38 feet; thence North 12° 59' 03" East, 47.71 feet; thence North 15° 09' 37" East, 47.86 feet; thence South 02° 50' 19" East, 60.47 feet to a point lying on the Easterly line of said lands of Official Records Book 2592, page 1106; thence South 12° 57' 26" West, along said Easterly line, 412.96 feet; thence South 55° 57' 13" West, continuing along said Easterly line, 28.46 feet to the Point of Beginning.

Containing 0.62 acres, more or less.

SKETCH TO ACCOMPANY DESCRIPTION

A PORTION OF SECTION 9, TOWNSHIP 5 SOUTH, RANGE 27 EAST, ST. JOHNS COUNTY, FLORIDA, ALSO BEING A PORTION OF THOSE LANDS DESCRIBED AND RECORDED IN OFFICIAL RECORDS BOOK 2592, PAGE 1106 OF THE PUBLIC RECORDS OF SAID COUNTY, BEING MORE PARTICULARLY DESCRIBED IN SEPARATE ATTACHMENT.



LINE TABLE		
LINE	BEARING	DISTANCE
L1	N54°21'09"E	40.47'
L2	S57°33'45"E	67.97'
L3	N18°50'38"E	34.38'
L4	N12°59'03"E	47.71'
L5	N15°09'37"E	47.86'
L6	S02°50'19"E	60.47'
L7	S55°57'13"W	28.46'

- NOTES**
- 1) THIS IS NOT A SURVEY.
 - 2) BEARINGS SHOWN HEREON ARE BASED ON THE WESTERLY LINE OF SECTION 9 AS BEING SOUTH 02°44'59" EAST.

LEGEND
L1 TABULATED LINE DATA



Exhibit A
Page 29 of 36

NOT VALID WITHOUT THE SIGNATURE AND THE ORIGINAL RAISED SEAL OF A FLORIDA LICENSED SURVEYOR AND MAPPER.

Robert M. Angas Associates, inc.
LAND SURVEYORS, PLANNERS AND CIVIL ENGINEERS
SINCE 1924

(Signature)
JOSEPH LESLIE REYNOLDS, III
PROFESSIONAL SURVEYOR AND MAPPER
STATE OF FLORIDA LS No. 5517

14775 St. Augustine Road, Jacksonville, FL. 32258 Tel: (904) 642-8550
Certificate of Authorization No.: LB 3624

SCALE: 1"=100' DATE: APRIL 7, 2006



Robert M. Angas Associates, Inc.
Land Surveyors, Planners and Civil Engineers
Since 1924

14775 St. Augustine Road
Jacksonville, FL 32258
Tel: (904) 642-8550
Fax: (904) 642-4165

May 23, 2005
Revised October 7, 2005
Aberdeen

Work Order No. 05-087.00
File No. 118A-31(14)

Conservation Easement CDD #14

A portion of Section 9, Township 5 South, Range 27 East, St. Johns County, Florida, also being a portion of those lands described and recorded in Official Records Book 2036, page 1209 of the public records of said county, being more particularly described as follows:

For a Point of Reference, commence at the Southwesterly corner of said Section 9, thence North 02°44'59" West, along the Westerly line of said Section 9, a distance of 2029.27 feet; thence North 87°15'01" East, departing said Westerly line, 1469.19 feet to the Point of Beginning.

From said Point of Beginning, thence North 17°52'42" East, 35.41 feet; thence North 52°39'02" East, 28.36 feet; thence North 41°02'47" East, 46.50 feet; thence North 21°00'40" East, 41.42 feet; thence South 55°59'24" East, 32.59 feet; thence North 48°55'49" East, 57.10 feet; thence South 32°02'39" East, 66.40 feet; thence South 57°03'56" East, 15.75 feet; thence South 55°44'36" East, 26.33 feet; thence South 18°27'43" East, 53.02 feet; thence South 89°41'47" West, 19.26 feet; thence South 36°41'39" West, 48.54 feet; thence South 70°40'17" East, 24.35 feet; thence South 36°19'32" West, 53.54 feet; thence North 82°41'43" West, 49.37 feet; thence North 68°20'20" West, 34.14 feet; thence South 79°13'38" West, 51.14 feet; thence North 12°15'11" West, 56.86 feet; thence North 72°24'05" West, 37.63 to the Point of Beginning.

Containing 0.71 acres, more or less.

SKETCH TO ACCOMPANY DESCRIPTION

A PORTION OF SECTION 9, TOWNSHIP 5 SOUTH, RANGE 27 EAST, ST. JOHNS COUNTY, FLORIDA, ALSO BEING A PORTION OF THOSE LANDS DESCRIBED AND RECORDED IN OFFICIAL RECORDS BOOK 2036, PAGE 1209 OF THE PUBLIC RECORDS OF SAID COUNTY, BEING MORE PARTICULARLY DESCRIBED IN SEPARATE ATTACHMENT.

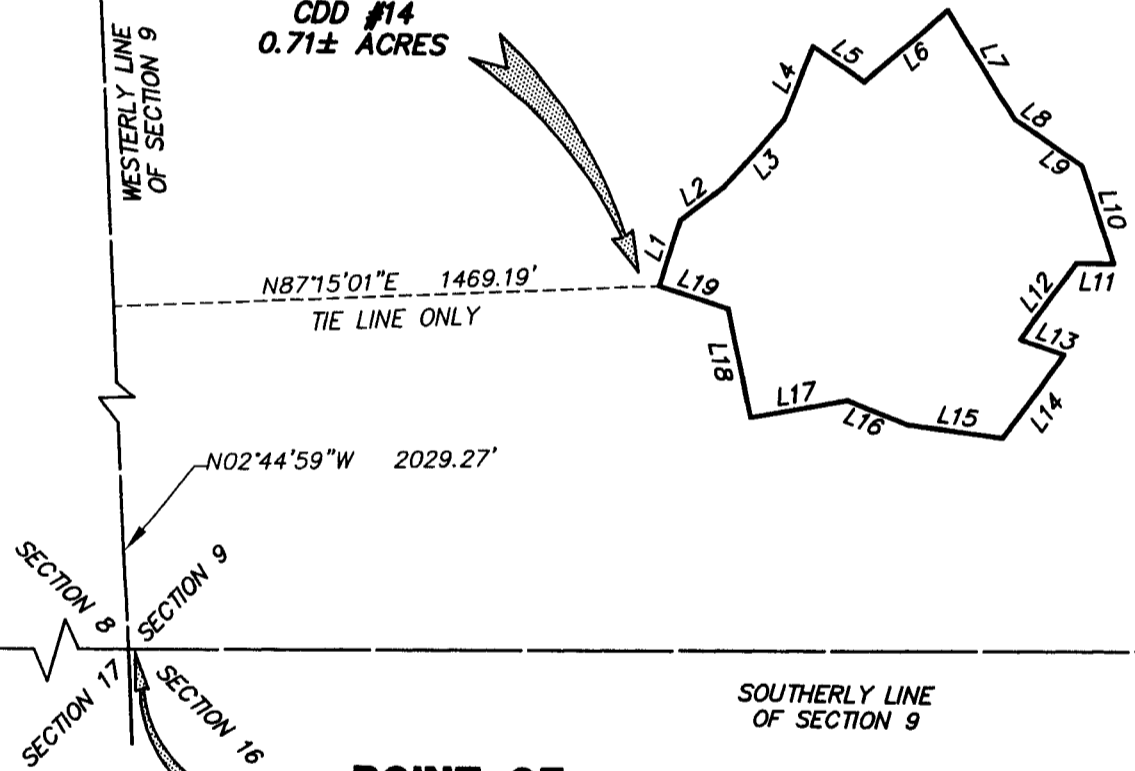


LINE TABLE		
LINE	BEARING	LENGTH
L1	N17°52'42"E	35.41'
L2	N52°39'02"E	28.36'
L3	N41°02'47"E	46.50'
L4	N21°00'40"E	41.42'
L5	S55°59'24"E	32.59'
L6	N48°55'49"E	57.10'
L7	S32°02'39"E	66.40'
L8	S57°03'56"E	15.75'
L9	S55°44'36"E	26.33'
L10	S18°27'43"E	53.02'

LINE TABLE		
LINE	BEARING	LENGTH
L11	S89°41'47"W	19.26'
L12	S36°41'39"W	48.54'
L13	S70°40'17"E	24.35'
L14	S36°19'32"W	53.54'
L15	N82°41'43"W	49.37'
L16	N68°20'20"W	34.14'
L17	S79°13'38"W	51.14'
L18	N12°15'11"W	56.86'
L19	N72°24'05"W	37.63'

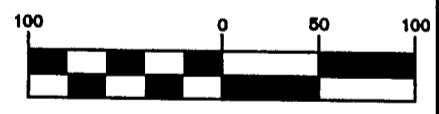
O.R.B. 2036, PG.1209

POINT OF BEGINNING
CONSERVATION EASEMENT
CDD #14
0.71± ACRES



POINT OF REFERENCE
SOUTHWESTERLY CORNER
SECTION 9

GRAPHIC SCALE



(IN FEET)
1 inch = 100 ft.

NOTE
1) THIS IS NOT A SURVEY.
2) BEARINGS BASED ON THE WESTERLY LINE OF SECTION 9, AS BEING NORTH 02°44'59" WEST.

L1 TABULATED LINE DATA
O.R.B. OFFICIAL RECORDS BOOK
PG. PAGE

REVISED 10/07/05 TO CORRECT SCRIVENER ERROR

Exhibit A
Page 31 of 36 NOT VALID WITHOUT THE SIGNATURE AND THE ORIGINAL RAISED SEAL OF A FLORIDA LICENSED SURVEYOR AND MAPPER.



Robert M. Angas Associates, inc.
LAND SURVEYORS, PLANNERS AND CIVIL ENGINEERS
SINCE 1924

14775 St. Augustine Road, Jacksonville, FL. 32258 Tel: (904) 642-8550
Certificate of Authorization No.: LB 3624

(Signature)
JOSEPH LESLIE REYNOLDS, III
PROFESSIONAL SURVEYOR AND MAPPER
STATE OF FLORIDA LS No. 5517

SCALE: 1" = 100'

DATE: MAY 23, 2005



Robert M. Angas Associates, Inc.
Land Surveyors, Planners and Civil Engineers
Since 1924

14775 St. Augustine Road
Jacksonville, FL 32258
Tel: (904) 642-8550
Fax: (904) 642-4165

April 7, 2006
Aberdeen
Page 1 of 2

Work Order No. 05-087.00
File No. 118A-31(17A)

Conservation Easement CDD #17A (AB DRH)

A portion of Sections 3 and 10, Township 5 South, Range 27 East, St. Johns County, Florida, also being a portion of those lands described and recorded in Official Records Book 2592, page 1106 of the Public Records of said county, being more particularly described as follows:

For a Point of Reference, commence at the Southwesterly corner of said Section 3; thence North 89° 18' 41" East, along the Southerly line of said Section 3, a distance of 481.57 feet; thence North 00° 41' 19" West, departing said Southerly line, 60.06 feet to the Point of Beginning.

From said Point of Beginning, thence North 08° 42' 26" West, 98.67 feet; thence North 33° 33' 15" East, 55.42 feet; thence North 59° 13' 06" East, 48.57 feet; thence North 31° 14' 50" East, 16.71 feet to a point lying on the Northwesterly line of said lands of Official Records Book 2592, page 1106; thence North 54° 36' 04" East, along said Northwesterly line, 664.68 feet to a point on a curve concave Southerly having a radius of 1080.00 feet, said point being on a curve 5 feet Southerly of and parallel to the proposed Southerly right of way line of Aberdeen Boulevard, a variable width right of way as presently established; thence Easterly, along the arc of said curve, through a central angle of 10° 03' 08", an arc length of 189.48 feet to the point of tangency of said curve, said arc being subtended by a chord bearing and distance of South 79° 38' 17" East, 189.24 feet; thence South 74° 36' 43" East, continuing along a line 5 feet Southerly of and parallel to said proposed Southerly right of way line of Aberdeen Boulevard, 207.45 feet; thence South 58° 07' 40" East, departing said line, 3.96 feet; thence South 52° 08' 13" East, 40.03 feet; thence North 07° 57' 06" West, 17.89 feet to aforementioned line; thence South 74° 36' 43" East, along said line, 53.28 feet; thence South 19° 30' 22" East, departing said line, 35.33 feet; thence South 24° 10' 16" West, 76.86 feet; thence South 07° 32' 35" West, 57.55 feet; thence North 44° 02' 14" East, 36.03 feet; thence North 06° 16' 14" West, 43.52 feet; thence North 60° 14' 52" East, 42.10 feet; thence South 33° 37' 52" East, 27.71 feet; thence South 87° 05' 20" East, 27.43 feet; thence South 36° 20' 08" East, 50.51 feet; thence South 49° 10' 15" East, 29.73 feet; thence North 82° 48' 43" East, 24.97 feet; thence North 39° 34' 05" East, 40.02 feet; thence North 20° 56' 57" East, 36.87 feet; thence North 72° 32' 26" East, 32.97 feet; thence North 83° 56' 52" East, 42.88 feet to said line being 5 feet Southerly of and parallel to the proposed Southerly right of way line of Aberdeen Boulevard; thence South 74° 36' 43" East, along said line, 40.17 feet; thence South 39° 48' 26" East, departing said line, 39.02 feet; thence South 79° 20' 51" East, 46.16 feet; thence North 20° 18' 24" East, 18.53 feet to said line; thence South 74° 36' 43" East, along said line, 410.03 feet to a point lying on the Easterly line of said lands of Official Records Book 2592, page 1106; thence South 02° 35' 39" East, departing said line and along said Easterly line, 268.76 feet; thence South 03° 57' 40" East, continuing along said Easterly line, 539.52 feet to the Southeast corner of said lands of Official Records Book 2592, page 1106 of said public records; thence South 86° 02' 20" West, along the Southerly line of said Official Records Book 2592, page 1106, a distance of 1693.70 feet; thence North 45° 29' 57" East, departing said Southerly line, 75.24 feet; thence South 83° 26' 38" East, 53.68 feet; thence North 80° 59' 30" East, 82.30 feet; thence North 10° 20' 38" East, 62.91 feet; thence North 13° 26' 15" West, 48.13 feet; thence North 44° 06' 46" West, 70.60 feet; thence North 40° 50' 42" West, 51.65 feet;

March 31, 2006
Aberdeen
Page 2 of 2

Work Order No. 05-087.00
File No. 118A-31(17A)

Conservation Easement CDD #17A (AB DRH) (continued)

thence North 17° 35' 34" West, 60.52 feet; thence North 35° 50' 47" West, 47.34 feet; thence North 41° 04' 49" West, 58.89 feet; thence North 07° 05' 33" West, 76.63 feet; thence North 22° 11' 50" West, 48.96 feet; thence North 34° 26' 37" West, 63.49 feet; thence North 33° 32' 37" West, 38.11 feet; thence North 69° 23' 43" West, 56.38 feet; thence North 64° 04' 14" West, 49.74 feet; thence North 66° 56' 41" West, 23.90 feet; thence North 46° 22' 07" West, 37.57 feet to the Point of Beginning.

Excepting there from the following described parcel.

A portion of Section 3, Township 5 South, Range 27 East, St. Johns County, Florida, also being a portion of those lands described and recorded in Official Records Book 2592, page 1106, of the Public Records of said County, being more particularly described as follows:

For a Point of Reference, commence at the Southwesterly corner of said Section 3; thence North 89° 18' 41" East, along the Southerly line of said Section 3, a distance of 1964.40 feet; thence North 00° 41' 19" West, departing said Southerly line, 179.82 feet to the Point of Beginning.

From said Point of Beginning, thence North 22° 20' 26" West, 47.39 feet; thence South 82° 47' 07" East, 105.20 feet; thence North 18° 12' 18" West, 51.43 feet; thence North 22° 19' 39" West, 43.15 feet; thence North 34° 23' 28" East, 27.20 feet; thence South 64° 43' 55" East, 51.13 feet; thence South 84° 52' 20" East, 58.96 feet; thence South 04° 24' 01" West, 59.73 feet; thence South 07° 49' 43" East, 50.06 feet; thence South 40° 04' 22" West, 48.92 feet; thence South 87° 30' 00" West, 52.91 feet; thence North 41° 39' 31" West, 36.96 feet; thence South 89° 31' 37" West, 41.67 feet; thence North 75° 05' 11" West, 26.77 feet to the Point of Beginning.

The above described lands contain 39.39 acres, more or less.

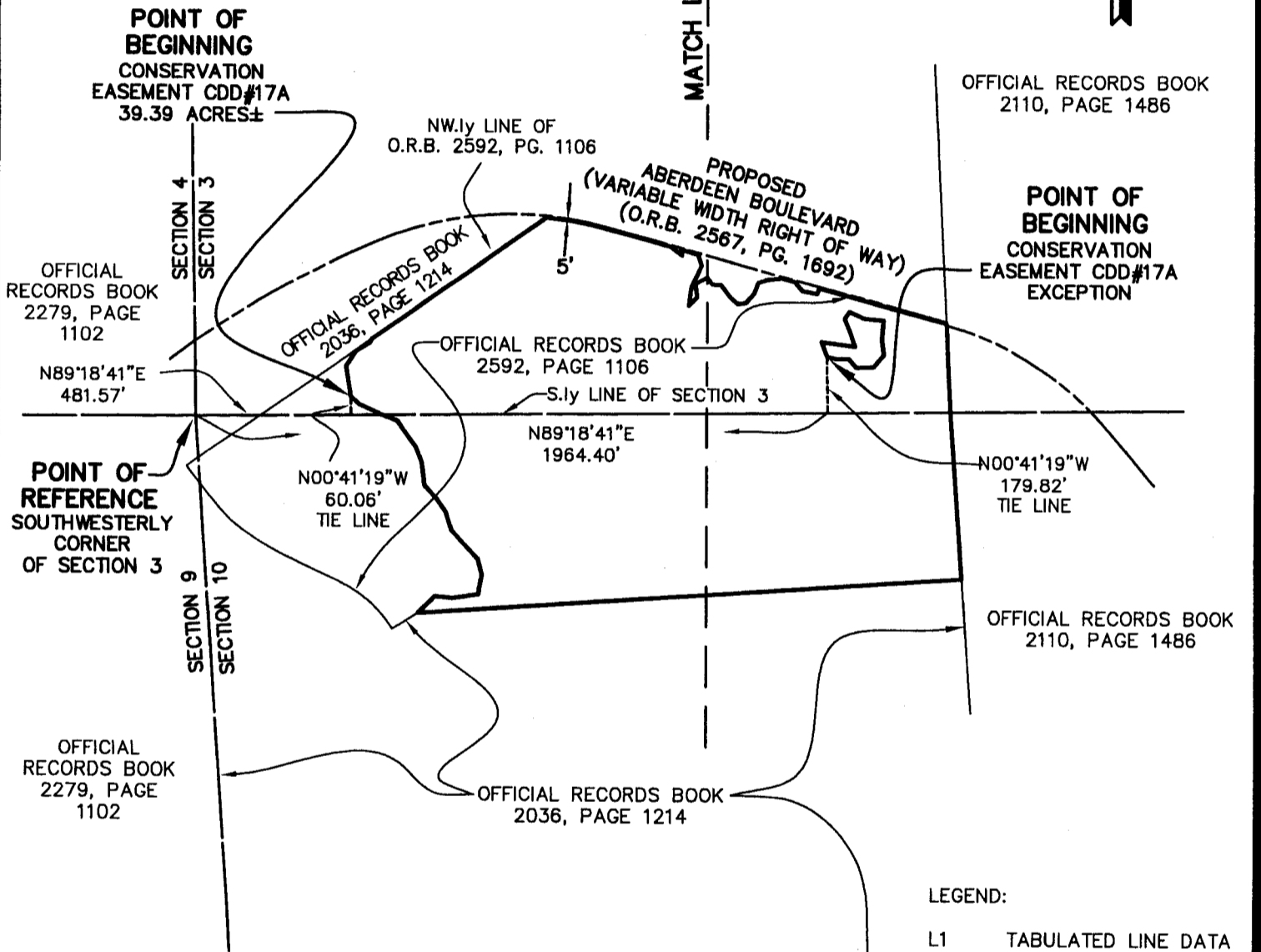
SKETCH TO ACCOMPANY DESCRIPTION

A PORTION OF SECTIONS 3 AND 10, TOWNSHIP 5 SOUTH, RANGE 27 EAST, ST. JOHNS COUNTY, FLORIDA, ALSO BEING A PORTION OF THOSE LANDS DESCRIBED AND RECORDED IN OFFICIAL RECORDS BOOK 2592, PAGE 1106 OF THE PUBLIC RECORDS OF SAID COUNTY, BEING MORE PARTICULARLY DESCRIBED IN SEPARATE ATTACHMENT.

GRAPHIC SCALE



(IN FEET)
1 inch = 500 ft.



NOTES

- 1) THIS IS NOT A SURVEY.
- 2) BEARINGS BASED ON THE SOUTHERLY LINE OF SECTION 3 AS BEING NORTH 89°18'41" EAST.

SHEET 1 OF 3



Exhibit A
Page 34 of 36

NOT VALID WITHOUT THE SIGNATURE AND THE ORIGINAL RAISED SEAL OF A FLORIDA LICENSED SURVEYOR AND MAPPER.

Robert M. Angas Associates, inc.
LAND SURVEYORS, PLANNERS AND CIVIL ENGINEERS
SINCE 1924

14775 St. Augustine Road, Jacksonville, FL. 32258 Tel: (904) 642-8550
Certificate of Authorization No.: LB 3624

(Signature)
JOSEPH LESLIE REYNOLDS, III
PROFESSIONAL SURVEYOR AND MAPPER
STATE OF FLORIDA LS No. 3517

SCALE: 1" = 500'

DATE: APRIL 7, 2006

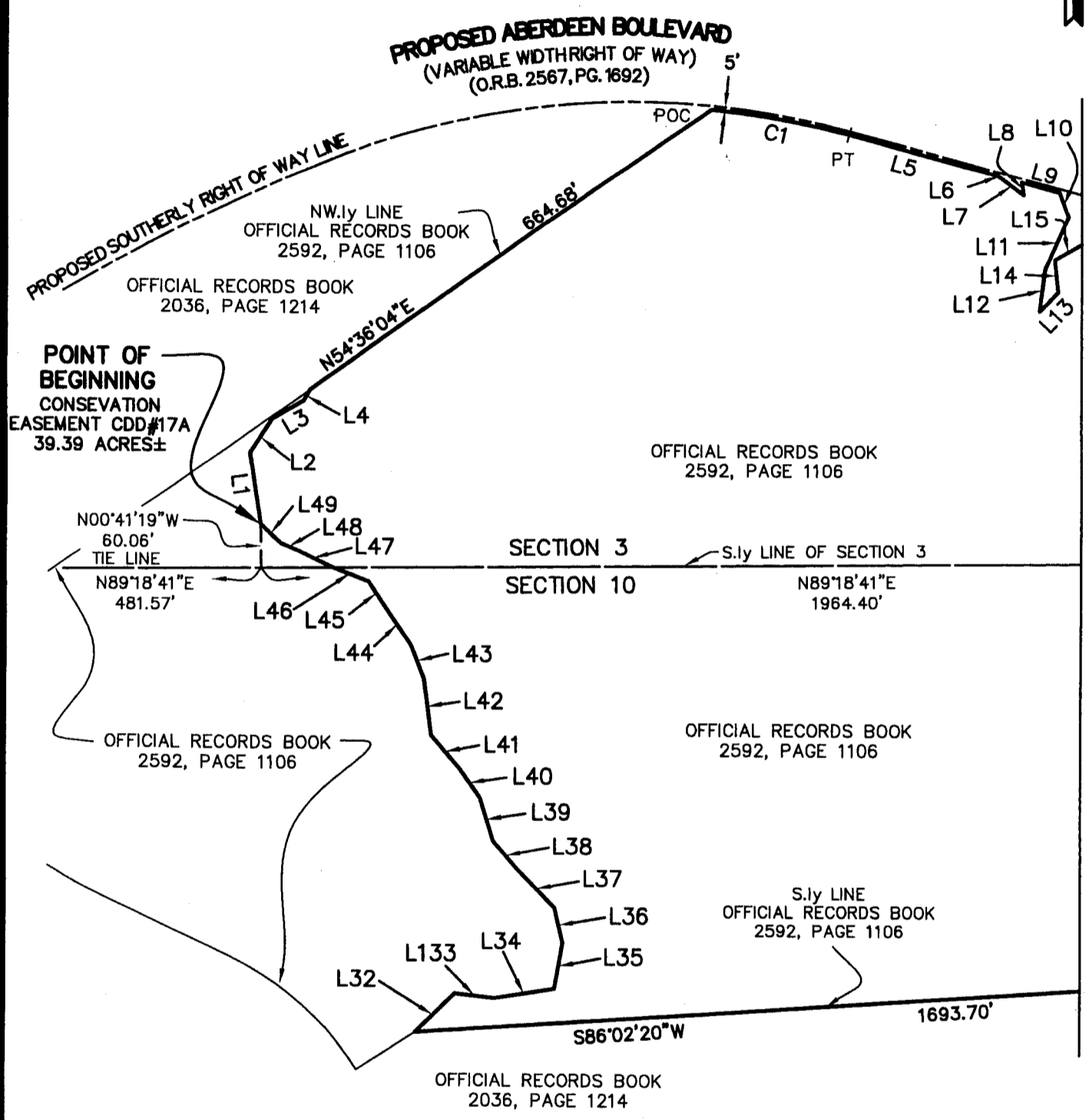
LEGEND:

- L1 TABULATED LINE DATA
- C1 TABULATED CURVE DATA
- POC POINT ON A CURVE
- PT POINT OF TANGENCY
- O.R.B. OFFICIAL RECORDS BOOK
- PG. PAGE

GRAPHIC SCALE



(IN FEET)
1 inch = 200 ft.



MATCH LINE - SHEET 3

LINE TABLE		
LINE	BEARING	LENGTH
L1	N08°42'26"W	98.67'
L2	N33°33'15"E	55.42'
L3	N59°13'06"E	48.57'
L4	N31°14'50"E	16.71'
L5	S74°36'43"E	207.45'
L6	S58°07'40"E	3.96'
L7	S52°08'13"E	40.03'
L8	N07°57'06"W	17.89'
L9	S74°36'43"E	53.28'
L10	S19°30'22"E	35.33'
L11	S24°10'16"W	76.86'

LINE TABLE		
LINE	BEARING	LENGTH
L12	S07°32'35"W	57.55'
L13	N44°02'14"E	36.03'
L14	N06°16'14"W	43.52'
L15	N60°14'52"E	42.10'
L32	N45°29'57"E	75.24'
L33	S83°26'38"E	53.68'
L34	N80°59'30"E	82.30'
L35	N10°20'38"E	62.91'
L36	N13°26'15"W	48.13'
L37	N44°06'46"W	70.60'
L38	N40°50'42"W	51.65'

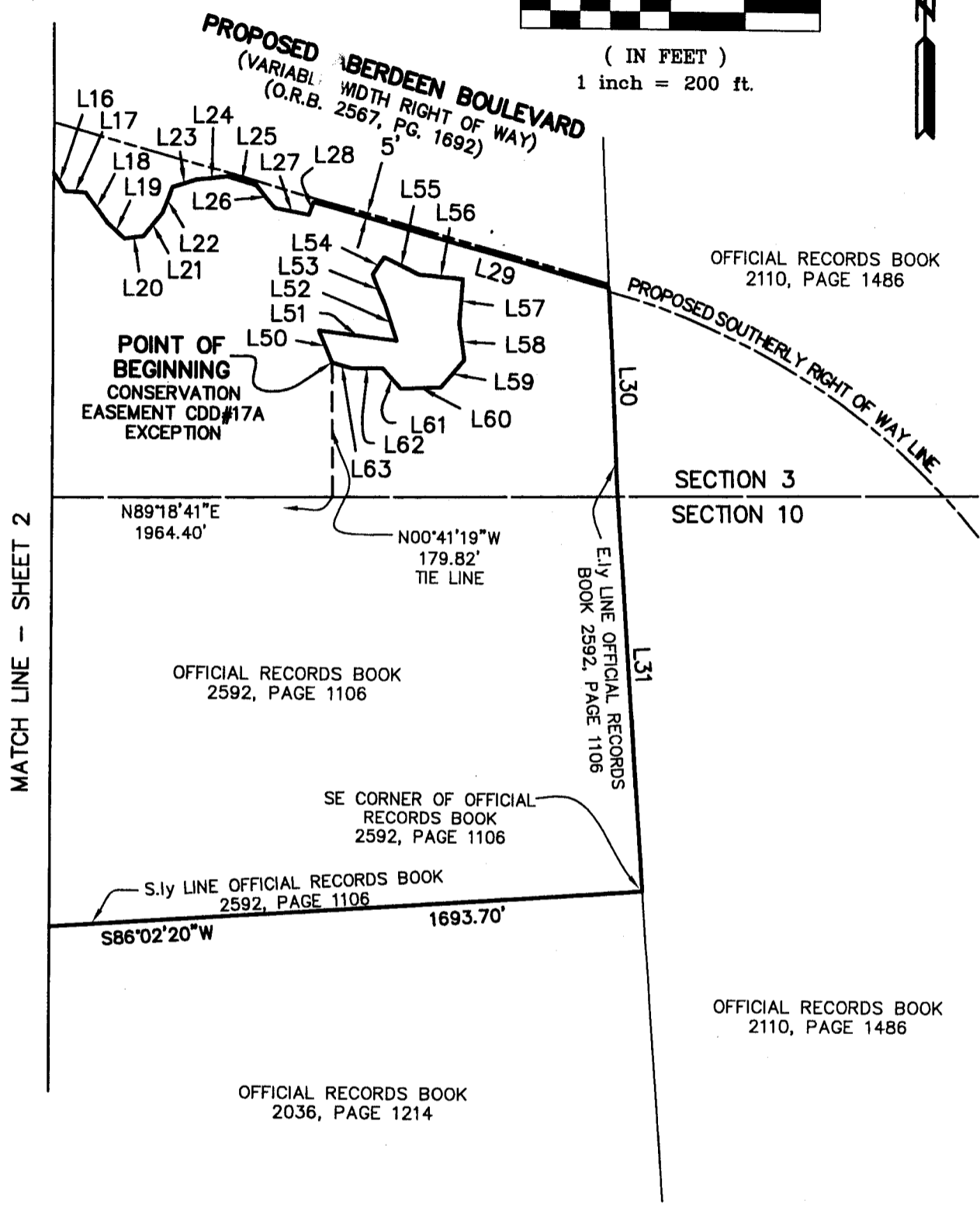
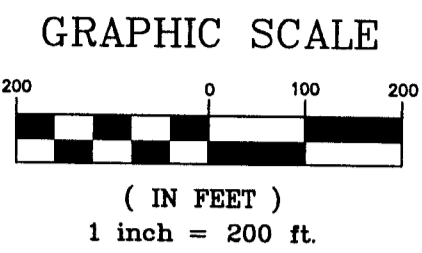
LINE TABLE		
LINE	BEARING	LENGTH
L39	N17°35'34"W	60.52'
L40	N35°50'47"W	47.34'
L41	N41°04'49"W	58.89'
L42	N07°05'33"W	76.63'
L43	N22°11'50"W	48.96'
L44	N34°26'37"W	63.49'
L45	N33°32'37"W	38.11'
L46	N69°23'43"W	56.38'
L47	N64°04'14"W	49.74'
L48	N66°56'41"W	23.90'
L49	N46°22'07"W	37.57'

CURVE TABLE					
CURVE	RADIUS	LENGTH	CHORD	BEARING	DELTA
C1	1080.00'	189.48'	189.24'	S79°38'17"E	10°03'08"

PREPARED BY:
ROBERT M. ANGAS ASSOCIATES, INC.
14775 ST. AUGUSTINE ROAD
JACKSONVILLE, FL 32258 (904) 842-8550
CERTIFICATE OF AUTHORIZATION NO. LB 3624

Exhibit A
Page 35 of 36

SHEET 2 OF 3



- LEGEND:
- L1 TABULATED LINE DATA
 - C1 TABULATED CURVE DATA
 - POC POINT ON A CURVE
 - PT POINT OF TANGENCY
 - O.R.B. OFFICIAL RECORDS BOOK
 - PG. PAGE

LINE	BEARING	LENGTH
L16	S33°37'52"E	27.71'
L17	S87°05'20"E	27.43'
L18	S36°20'08"E	50.51'
L19	S49°10'15"E	29.73'
L20	N82°48'43"E	24.97'
L21	N39°34'05"E	40.02'
L22	N20°56'57"E	36.87'
L23	N72°32'26"E	32.97'
L24	N83°56'52"E	42.88'
L25	S74°36'43"E	40.17'

LINE	BEARING	LENGTH
L26	S39°48'26"E	39.02'
L27	S79°20'51"E	46.16'
L28	N20°18'24"E	18.53'
L29	S74°36'43"E	410.03'
L30	S02°35'39"E	268.76'
L31	S03°57'40"E	539.52'
L50	N22°20'26"W	47.39'
L51	S82°47'07"E	105.20'
L52	N18°12'18"W	51.43'
L53	N22°19'39"W	43.15'

LINE	BEARING	LENGTH
L54	N34°23'28"E	27.20'
L55	S64°43'55"E	51.13'
L56	S84°52'20"E	58.96'
L57	S04°24'01"W	59.73'
L58	S07°49'43"E	50.06'
L59	S40°04'22"W	48.92'
L60	S87°30'00"W	52.91'
L61	N41°39'31"W	36.96'
L62	S89°31'37"W	41.67'
L63	N75°05'11"W	26.77'

PREPARED BY:
ROBERT M. ANGAS ASSOCIATES, INC.
 14775 ST. AUGUSTINE ROAD
 JACKSONVILLE, FL 32258 (904) 642-8550
 CERTIFICATE OF AUTHORIZATION NO. LB 3624

Exhibit A
 Page 36 of 36

SHEET 3 OF 3

Prepared by:
D.R. Horton, Inc. - Jacksonville
9456 Philips Highway, Suite 01
Jacksonville, FL 32256

Return recorded original to:
Office of General Counsel
St. Johns River Water Management District
P.O. Box 1429
Palatka, FL 32178-1429

CONSERVATION EASEMENT

THIS CONSERVATION EASEMENT is made this 13th day of March,
2006 by D.R. HORTON, INC. - JACKSONVILLE, having an address at 9456 Phillips
Highway, Suite 1, Jacksonville, Florida 32256 ("Grantor"), in favor of the ST. JOHNS
RIVER WATER MANAGEMENT DISTRICT, a public body existing under Chapter 373,
Florida Statutes, having a mailing address at 4049 Reid Street, Palatka, Florida 32177
("Grantee").

WITNESSETH:

WHEREAS, Grantor solely owns in fee simple certain real property in St. Johns
County, Florida, more particularly described in Exhibit "A" attached hereto and
incorporated by this reference (the "Property");

WHEREAS, Grantor grants this conservation easement as a condition of Permit
No. 4-109-92681-2 and 40-109-92681-5 issued by Grantee, and Permit No. SAJ-2003-
8968-MRE of the U.S. Army Corps of Engineers ("Corps"), solely to off-set adverse
impacts to natural resources, fish and wildlife, and wetland functions; and

WHEREAS, Grantor desires to preserve the Property in its natural condition in
perpetuity;

NOW THEREFORE, in consideration of the above and the mutual covenants, terms, conditions and restrictions contained herein, and pursuant to the provisions of section 704.06, Florida Statutes, Grantor hereby voluntarily grants and conveys to Grantee a conservation easement in perpetuity over the Property of the nature and character and to the extent hereinafter set forth (the "Conservation Easement"). Grantor fully warrants title to said Property, and will warrant and defend the same against the lawful claims of all persons whomsoever.

1. Purpose. The purpose of this Conservation Easement is to assure that the Property will be retained forever in its existing natural condition and to prevent any use of the Property that will impair or interfere with the environmental value of the Property.

2. Prohibited Uses. Any activity on or use of the Property inconsistent with the purpose of this Conservation Easement is prohibited. Without limiting the generality of the foregoing, the following activities and uses are expressly prohibited, except as otherwise provided in Section 3. below:

(a) Construction or placing buildings, roads, signs, billboards or other advertising, utilities or other structures on or above the ground.

(b) Dumping or placing soil or other substance or material as landfill or dumping or placing of trash, waste or unsightly or offensive materials.

(c) Removing or destroying trees, shrubs, or other vegetation.

(d) Excavating, dredging or removing loam, peat, gravel, soil, rock or other material substances in such a manner as to affect the surface.

(e) Surface use, except for purposes that permit the land or water area to remain predominantly in its natural condition.

(f) Activities detrimental to drainage, flood control, water conservation, erosion control, soil conservation, or fish and wildlife habitat preservation.

(g) Acts or uses detrimental to such retention of land or water areas.

(h) Acts or uses detrimental to the preservation of the structural integrity or physical appearance of sites or properties of historical, architectural, archaeological, or cultural significance.

3. Reserved Rights. Grantor reserves unto itself, and its successors and assigns, all rights accruing from its ownership of the Property, including the right to engage in or permit or invite others to engage in all uses of the Property that are not expressly prohibited herein and are not inconsistent with the purpose of this Conservation Easement. In addition, the following activities and uses shall specifically be allowed:

(a) Wetland Creation, Restoration, and Enhancement. Activities associated with the creation, restoration, and enhancement of wetlands shall be permitted within the Property that are allowed in the Permits herein. Access of the Property by earth-moving equipment shall be allowed in conjunction with wetland creation, restoration and enhancement, but only if specifically authorized in the Permits herein.

(b) Other Uses Consistent with Permits. All other uses that are allowed in the Permits shall be permitted on the Property. In the event of any inconsistency between the uses authorized by the District Permit and those authorized by the Corps, only those uses allowed by the District Permit shall be authorized on the Property.

not be obligated to Grantor, or to any other person or entity, to enforce the provisions of this Conservation Easement.

6. Grantee's Liability. Grantor will assume all liability for any injury or damage to the person or property of third parties which may occur on the Property arising from Grantor's ownership of the Property. Neither Grantors, nor any person or entity

4. Rights of Grantee. To accomplish the purposes stated herein, Grantor conveys the following rights to Grantee and the Corps:

(a) To enter upon and inspect the Property in a reasonable manner and at reasonable times to determine if Grantor or its successors and assignees are complying with the covenants and prohibitions contained in this Conservation Easement.

(b) To proceed at law or in equity to enforce the provisions of this Conservation Easement and the covenants set forth herein, to prevent the occurrence of any of the prohibited activities set forth herein, and require the restoration of areas or features of the Property that may be damaged by any activity inconsistent with this Conservation Easement.

5. Grantee's Discretion. Grantee may enforce the terms of this Conservation Easement at its discretion, but if Grantor breaches any term of this Conservation Easement and Grantee does not exercise its rights under this Conservation Easement, Grantee's forbearance shall not be construed to be a waiver by Grantee of such term, or of any subsequent breach of the same, or any other term of this Conservation Easement, or of any of the Grantee's rights under this Conservation Easement. No delay or omission by Grantee in the exercise of any right or remedy upon any breach by Grantor shall impair such right or remedy or be construed as a waiver. Grantee shall not be obligated to Grantor, or to any other person or entity, to enforce the provisions of this Conservation Easement.

6. Grantee's Liability. Grantor will assume all liability for any injury or damage to the person or property of third parties which may occur on the Property arising from Grantor's ownership of the Property. Neither Grantors, nor any person or entity

claiming by or through Grantors, shall hold Grantee liable for any damage or injury to person or personal property which may occur on the Property.

7. Acts Beyond Grantor's Control. Nothing contained in this Conservation Easement shall be construed to entitle Grantee to bring any action against Grantor for any injury to or change in the Property resulting from natural causes beyond Grantor's control, including, without limitation, fire, flood, storm and earth movement, or from any necessary action taken by Grantor under emergency conditions to prevent, abate or mitigate significant injury to the Property or to persons resulting from such causes.

8. Recordation. Grantor shall record this Conservation Easement in timely fashion in the Official Records of St. Johns County, Florida, and shall rerecord it at any time Grantee may require to preserve its rights. Grantor shall pay all recording costs and taxes necessary to record this Conservation Easement in the public records. Grantor will hold Grantee harmless from any recording costs or taxes necessary to record this Conservation Easement in the public records.

9. Successors. The covenants, terms, conditions and restrictions of this Conservation Easement shall be binding upon, and inure to the benefit of the parties hereto and their respective personal representatives, heirs, successors and assigns and shall continue as a servitude running in perpetuity with the Property.

IN WITNESS WHEREOF, Grantor has executed this Conservation Easement on the day and year first above written.

Signed, sealed and delivered GRANTOR: D.R. HORTON, INC. - JACKSONVILLE in our presence as witnesses:

Signature: Shelby Restall
Printed Name: Shelby Restall

Signature: [Handwritten Signature]
Jan J. Doan - Vice President

Signature: Cheryl S. Hayes
Printed Name: Cheryl S. Hayes

STATE OF FLORIDA
COUNTY OF ST. JOHNS

The foregoing instrument was acknowledged before me this 13th day of March, 2006, by _____, who did not take an oath.

AMBER MARIA LEHMAN
Notary Public, State of Florida
My comm. exp. Mar. 6, 2007
Comm. No. DD 189811

Amber Maria Lehman
Notary Public, State of Florida
at Large.

My Commission Expires:
March 6, 2007

Serial No. 189811

Personally known X OR produced identification _____. Identification produced _____.



Robert M. Angas Associates, Inc.
 Land Surveyors, Planners and Civil Engineers
 March 16, 2006 Since 1924
 Aberdeen

14775 St. Augustine Road
 Jacksonville, FL 32258
 Tel: (904) 642-8550
 Fax: (904) 642-4165

Work Order No. S2005-041/042
 File No. 118A-08(#7b)

Conservation Easement # 7B (AbDRH)

A portion of Section 3, Township 5 South, Range 27 East, St. Johns County, Florida, also being a portion of those lands described and recorded in Official Records Book 2592, page 1099 of the Public Records of said county, being more particularly described as follows:

For a Point of Reference, commence at the Northwesterly corner of said Section 3; thence South $00^{\circ} 45' 20''$ East, along the Westerly line of said Section 3, a distance of 1331.17 feet; thence South $00^{\circ} 49' 52''$ East, continuing along said Westerly line of Section 3, a distance of 1977.47 feet to a point on the Northerly line of said lands described and recorded in Official Records Book 2592, page 1099 and the Point of Beginning.

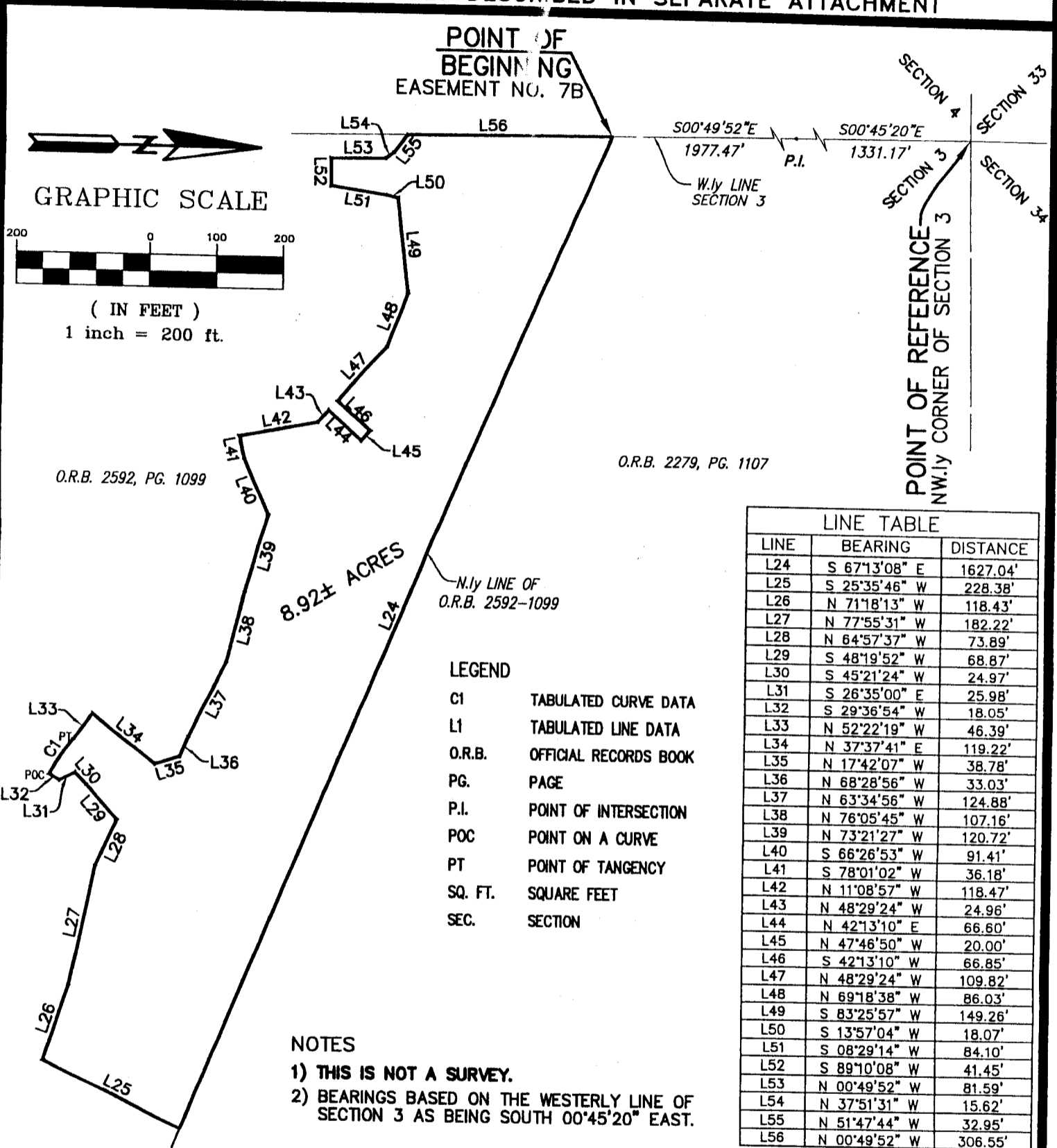
From the Point of Beginning, thence South $67^{\circ} 13' 08''$ East, along said Northerly boundary line, 1627.04 feet; thence South $25^{\circ} 35' 46''$ West, departing said Northerly boundary line, 228.38 feet; thence North $71^{\circ} 18' 13''$ West, 118.43 feet; thence North $77^{\circ} 55' 31''$ West, 182.22 feet; thence North $64^{\circ} 57' 37''$ West, 73.89 feet; thence South $48^{\circ} 19' 52''$ West, 68.87 feet; thence South $45^{\circ} 21' 24''$ West, 24.97 feet; thence South $26^{\circ} 35' 00''$ East, 25.98 feet; thence South $29^{\circ} 36' 54''$ West, 18.05 feet to a point lying on a curve; thence Northwesterly, along the arc of said curve concave Northeasterly having a radius of 460.00 feet, through a central angle of $08^{\circ} 00' 47''$, an arc length of 64.33 feet to a point of tangency of said curve, said arc being subtended by a chord bearing and distance of North $56^{\circ} 22' 43''$ West, 64.28 feet; thence North $52^{\circ} 22' 19''$ West, 46.39 feet; thence North $37^{\circ} 37' 41''$ East, 119.22 feet; thence North $17^{\circ} 42' 07''$ West, 38.78 feet; thence North $68^{\circ} 28' 56''$ West, 33.03 feet; thence North $63^{\circ} 34' 56''$ West, 124.88 feet; thence North $76^{\circ} 05' 45''$ West, 107.16 feet; thence North $73^{\circ} 21' 27''$ West, 120.72 feet; thence South $66^{\circ} 26' 53''$ West, 91.41 feet; thence South $78^{\circ} 01' 02''$ West, 36.18 feet; thence North $11^{\circ} 08' 57''$ West, 118.47 feet; thence North $48^{\circ} 29' 24''$ West, 24.96 feet; thence North $42^{\circ} 13' 10''$ East, 66.60 feet; thence North $47^{\circ} 46' 50''$ West, 20.00 feet; thence South $42^{\circ} 13' 10''$ West, 66.85 feet; thence North $48^{\circ} 29' 24''$ West, 109.82 feet; thence North $69^{\circ} 18' 38''$ West, 86.03 feet; thence South $83^{\circ} 25' 57''$ West, 149.26 feet; thence South $13^{\circ} 57' 04''$ West, 18.07 feet; thence South $08^{\circ} 29' 14''$ West, 84.10 feet; thence South $89^{\circ} 10' 08''$ West, 41.45 feet; thence North $00^{\circ} 49' 52''$ West, 81.59 feet; thence North $37^{\circ} 51' 31''$ West, 15.62 feet; thence North $51^{\circ} 47' 44''$ West, 32.95 feet to said Westerly section line; thence North $00^{\circ} 49' 52''$ West, along said section line, 306.55 feet to the Point of Beginning.

Containing 8.92 acres, more or less.

Exhibit A
 Page 1 of 98

SKETCH TO ACCOMPANY DESCRIPTION

A PORTION OF SECTION 3, TOWNSHIP 5 SOUTH, RANGE 27 EAST, ST. JOHNS COUNTY, FLORIDA, ALSO BEING A PORTION OF THOSE LANDS DESCRIBED AND RECORDED IN OFFICIAL RECORDS BOOK 2592, PAGE 1099 OF THE PUBLIC RECORDS OF SAID COUNTY, BEING MORE PARTICULARLY DESCRIBED IN SEPARATE ATTACHMENT



LINE	BEARING	DISTANCE
L24	S 67°13'08" E	1627.04'
L25	S 25°35'46" W	228.38'
L26	N 71°18'13" W	118.43'
L27	N 77°55'31" W	182.22'
L28	N 64°57'37" W	73.89'
L29	S 48°19'52" W	68.87'
L30	S 45°21'24" W	24.97'
L31	S 26°35'00" E	25.98'
L32	S 29°36'54" W	18.05'
L33	N 52°22'19" W	46.39'
L34	N 37°37'41" E	119.22'
L35	N 17°42'07" W	38.78'
L36	N 68°28'56" W	33.03'
L37	N 63°34'56" W	124.88'
L38	N 76°05'45" W	107.16'
L39	N 73°21'27" W	120.72'
L40	S 66°26'53" W	91.41'
L41	S 78°01'02" W	36.18'
L42	N 11°08'57" W	118.47'
L43	N 48°29'24" W	24.96'
L44	N 42°13'10" E	66.60'
L45	N 47°46'50" W	20.00'
L46	S 42°13'10" W	66.85'
L47	N 48°29'24" W	109.82'
L48	N 69°18'38" W	86.03'
L49	S 83°25'57" W	149.26'
L50	S 13°57'04" W	18.07'
L51	S 08°29'14" W	84.10'
L52	S 89°10'08" W	41.45'
L53	N 00°49'52" W	81.59'
L54	N 37°51'31" W	15.62'
L55	N 51°47'44" W	32.95'
L56	N 00°49'52" W	306.55'

- LEGEND**
- C1 TABULATED CURVE DATA
 - L1 TABULATED LINE DATA
 - O.R.B. OFFICIAL RECORDS BOOK
 - PG. PAGE
 - P.I. POINT OF INTERSECTION
 - P.O.C. POINT ON A CURVE
 - P.T. POINT OF TANGENCY
 - SQ. FT. SQUARE FEET
 - SEC. SECTION

- NOTES**
- 1) THIS IS NOT A SURVEY.
 - 2) BEARINGS BASED ON THE WESTERLY LINE OF SECTION 3 AS BEING SOUTH 00°45'20" EAST.

CURVE	RADIUS	DELTA	LENGTH	BEARING	CHORD
C1	460.00'	8°00'47"	64.33'	N 56°22'43" W	64.28'



Exhibit A
Page 2 of 98

Robert M. Angas Associates, inc.
LAND SURVEYORS, PLANNERS AND CIVIL ENGINEERS
SINCE 1924

14775 St. Augustine Road, Jacksonville, FL. 32258 Tel: (904) 642-8550
Certificate of Authorization No.: LB 3624

SCALE: 1" = 300'

DATE: MARCH 16, 2006





Robert M. Angas Associates, Inc.
Land Surveyors, Planners and Civil Engineers
Since 1924

14775 St. Augustine Road
Jacksonville, FL 32258
Tel: (904) 642-8550
Fax: (904) 642-4165

June 13, 2005
Aberdeen

Work Order No. S2005-041/042
File No. 118A-08(#9)

Conservation Easement # 9

A portion of Section 3, Township 5 South, Range 27 East, St. Johns County, Florida, also being a portion of those lands described and recorded in Official Records Book 2036, page 1209 of the Public Records of said County, being more particularly described as follows:

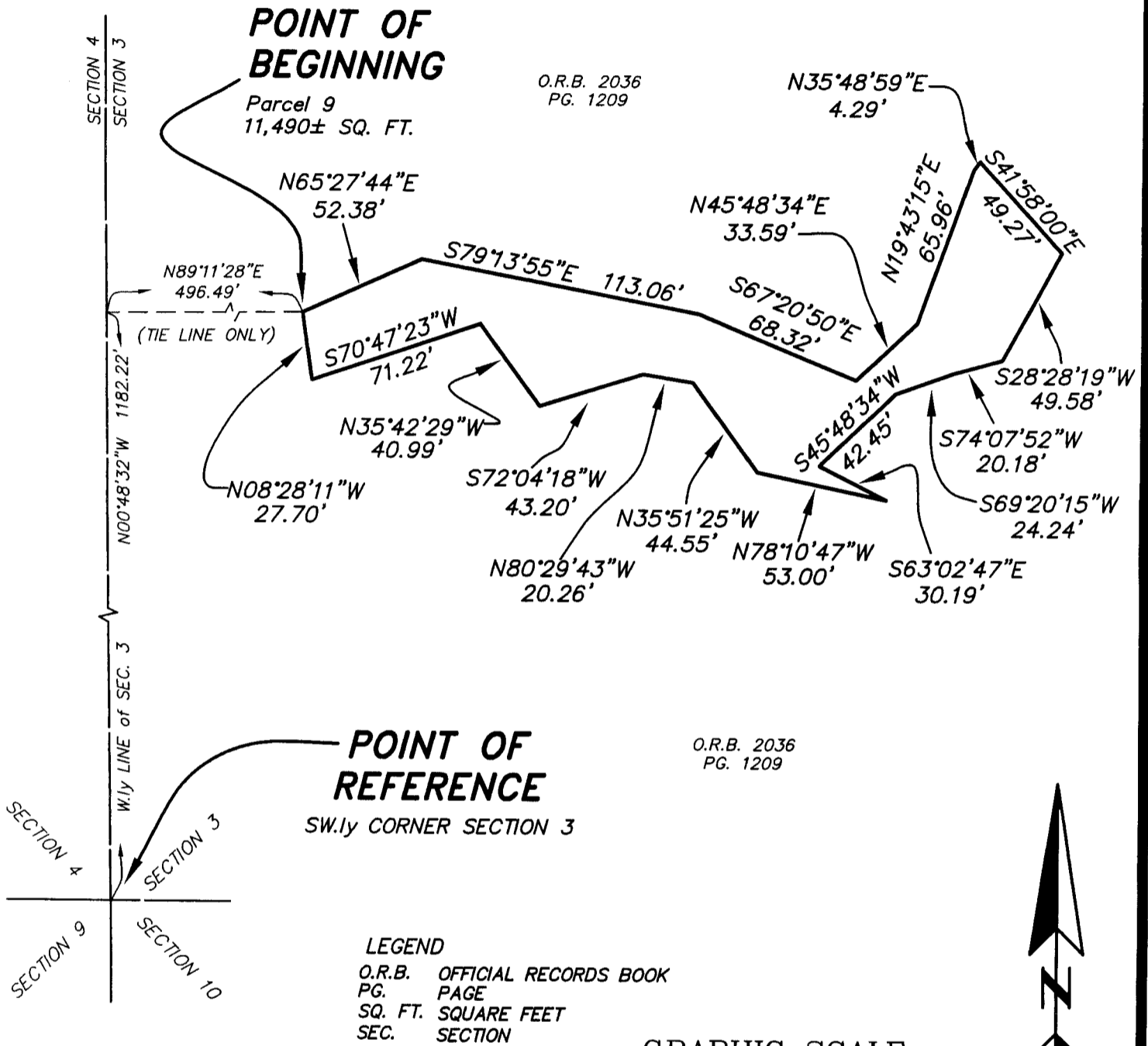
For a point of reference commence at the Southwesterly corner of said Section 3, thence North 00°48'32" West, along the Westerly line of said Section 3 a distance of 1182.22 feet; thence North 89°11'28" East, departing said Westerly line 496.49 feet to the Point of Beginning.

From said Point of Beginning; thence North 65° 27' 44" East, 52.38 feet; thence South 79° 13' 55" East, 113.06 feet; thence South 67° 20' 50" East, 68.32 feet; thence North 45° 48' 34" East, 33.59 feet; thence North 19° 43' 15" East, 65.96 feet; thence North 35° 48' 59" East, 4.29 feet; thence South 41° 58' 00" East, 49.27 feet; thence South 28° 28' 19" West, 49.58 feet; thence South 74° 07' 52" West, 20.18 feet; thence South 69° 20' 15" West, 24.24 feet; thence South 45° 48' 34" West, 42.45 feet; thence South 63° 02' 47" East, 30.19 feet; thence North 78° 10' 47" West, 53.00 feet; thence North 35° 51' 25" West, 44.55 feet; thence North 80° 29' 43" West, 20.26 feet; thence South 72° 04' 18" West, 43.20 feet; thence North 35° 42' 29" West, 40.99 feet; thence South 70° 47' 23" West, 71.22 feet; thence North 08° 28' 11" West, 27.70 feet to the Point of Beginning.

Containing 11,490 square feet, more or less.

SKETCH TO ACCOMPANY DESCRIPTION

A PORTION OF SECTION 3, TOWNSHIP 5 SOUTH, RANGE 27 EAST, ST. JOHNS COUNTY, FLORIDA, ALSO BEING A PORTION OF THOSE LANDS DESCRIBED AND RECORDED IN OFFICIAL RECORDS BOOK 2036, PAGE 1209, OF THE PUBLIC RECORDS OF SAID COUNTY, BEING MORE PARTICULARLY DESCRIBED IN SEPARATE ATTACHMENT



NOTES

- 1) THIS IS NOT A SURVEY.
- 2) BEARINGS BASED ON THE WESTERLY LINE OF SECTION 3 AS BEING NORTH 00°48'32" WEST.



Robert M. Angas Associates, inc.
LAND SURVEYORS, PLANNERS AND CIVIL ENGINEERS
SINCE 1924

14775 St. Augustine Road, Jacksonville, FL. 32258 Tel: (904) 642-8550
Certificate of Authorization No.: LB 3624

SCALE: 1=60'

DATE: JUNE 13, 2005

NOT VALID WITHOUT THE SIGNATURE AND THE ORIGINAL RAISED SEAL OF A FLORIDA LICENSED SURVEYOR AND MAPPER.

Exhibit A
Page 4 of 98

Professional Surveyor and Mapper Seal for Joseph Leslie Reynolds, III, State of Florida, License No. 5517.



Robert M. Angas Associates, Inc.
Land Surveyors, Planners and Civil Engineers
Since 1924

14775 St. Augustine Road
Jacksonville, FL 32258
Tel: (904) 642-8550
Fax: (904) 642-4165

June 13, 2005
Aberdeen

Work Order No. S2005-041/042
File No. 118A-08(#10)

Conservation Easement # 10

A portion of Section 3, Township 5 South, Range 27 East, St. Johns County, Florida, also being a portion of those lands described and recorded in Official Records Book 2036, page 1209 of the Public Records of said County, being more particularly described as follows:

For a point of reference commence at the Southwesterly corner of said Section 3, thence North 00°48'32" West, along the Westerly line of said Section 3 a distance of 1111.33 feet; thence North 89°11'28" East, departing said Westerly line 313.27 feet to the Point of Beginning.

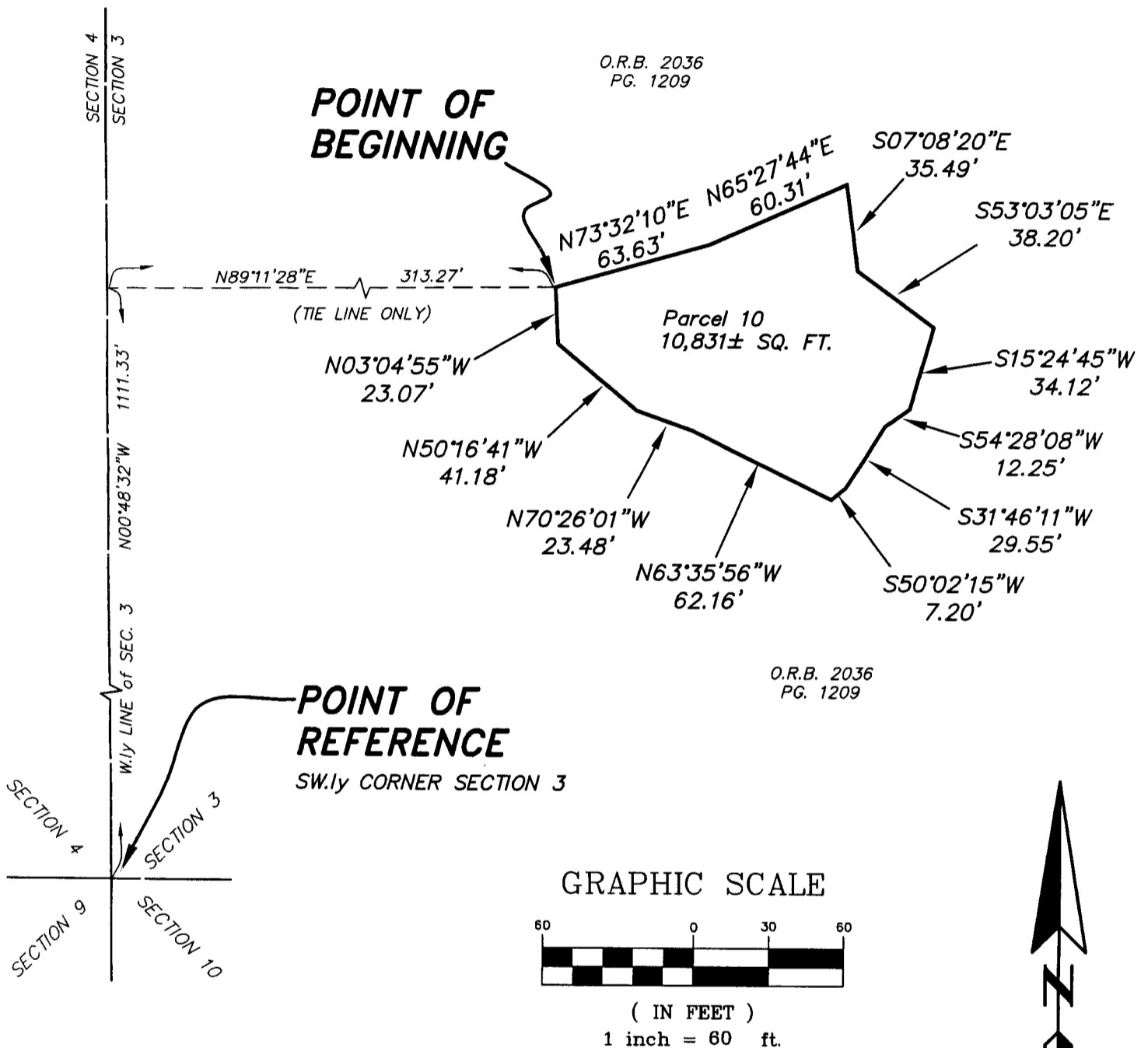
From said Point of Beginning; thence North 73° 32' 10" East, 63.63 feet; thence North 65° 27' 44" East, 60.31 feet; thence South 07° 08' 20" East, 35.49 feet; thence South 53° 03' 05" East, 38.20 feet; thence South 15° 24' 45" West, 34.12 feet; thence South 54° 28' 08" West, 12.25 feet; thence South 31° 46' 11" West, 29.55 feet; thence South 50° 02' 15" West, 7.20 feet; thence North 63° 35' 56" West, 62.16 feet; thence North 70° 26' 01" West, 23.48 feet; thence North 50° 16' 41" West, 41.18 feet; thence North 03° 04' 55" West, 23.07 feet to the Point of Beginning.

Containing 10,831 square feet, more or less.

Exhibit A
Page 5 of 98

SKETCH TO ACCOMPANY DESCRIPTION

A PORTION OF SECTION 3, TOWNSHIP 5 SOUTH, RANGE 27 EAST, ST. JOHNS COUNTY, FLORIDA, ALSO BEING A PORTION OF THOSE LANDS DESCRIBED AND RECORDED IN OFFICIAL RECORDS BOOK 2036, PAGE 1209, OF THE PUBLIC RECORDS OF SAID COUNTY, BEING MORE PARTICULARLY DESCRIBED IN SEPARATE ATTACHMENT.



NOTES

- 1) THIS IS NOT A SURVEY.
- 2) BEARINGS BASED ON THE WESTERLY LINE OF SECTION 3 AS BEING NORTH 00°48'32" WEST.

LEGEND

O.R.B. OFFICIAL RECORDS BOOK
PG. PAGE
SQ. FT. SQUARE FEET
SEC. SECTION



Exhibit A
Page 6 of 98

NOT VALID WITHOUT THE SIGNATURE AND THE ORIGINAL RAISED SEAL OF A FLORIDA LICENSED SURVEYOR AND MAPPER.

Robert M. Angas Associates, inc.
LAND SURVEYORS, PLANNERS AND CIVIL ENGINEERS
SINCE 1924

Professional Surveyor and Mapper Seal for Joseph Leslie Reynolds, III, State of Florida, License No. 5517.

14775 St. Augustine Road, Jacksonville, FL. 32258 Tel: (904) 642-8550
Certificate of Authorization No.: LB 3624

SCALE: 1=60'

DATE: JUNE 13, 2005



Robert M. Angas Associates, Inc.
Land Surveyors, Planners and Civil Engineers
Since 1924

14775 St. Augustine Road
Jacksonville, FL 32258
Tel: (904) 642-8550
Fax: (904) 642-4165

June 13, 2005
Aberdeen

Work Order No. S2005-041/042
file No. 118A-08(#11)

Conservation Easement # 11

A portion of Section 3, Township 5 South, Range 27 East, St. Johns County, Florida, also being a portion of those lands described and recorded in Official Records Book 2036, page 1209 of the Public Records of said County, being more particularly described as follows:

For a point of reference commence at the Southwesterly corner of said Section 3, thence North 00° 48' 32" West, along the Westerly line of said Section 3 a distance of 1042.60 feet; thence North 89° 11' 28" East, departing said Westerly line 316.01 feet to the Point of Beginning.

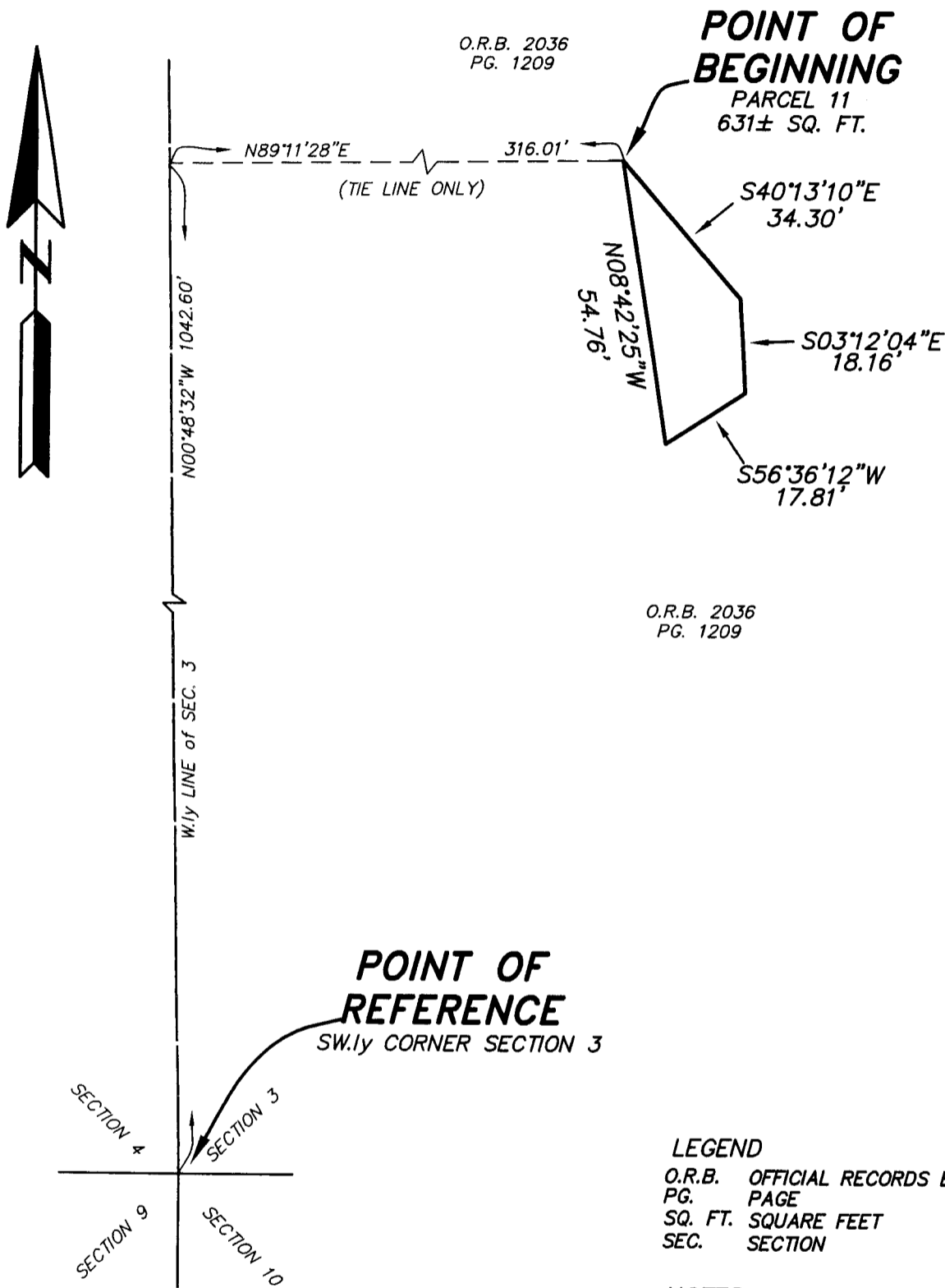
From said Point of Beginning; thence South 40° 13' 10" East, 34.30 feet; thence South 03° 12' 04" East, 18.16 feet; thence South 56° 36' 12" West, 17.81 feet; thence North 08° 42' 25" West, 54.76 feet to the Point of Beginning.

Containing 631 square feet, more or less.

Exhibit A
Page 7 of 98

SKETCH TO ACCOMPANY DESCRIPTION

A PORTION OF SECTION 3, TOWNSHIP 5 SOUTH, RANGE 27 EAST, ST. JOHNS COUNTY, FLORIDA, ALSO BEING A PORTION OF THOSE LANDS DESCRIBED AND RECORDED IN OFFICIAL RECORDS BOOK 2036, PAGE 1209, OF THE PUBLIC RECORDS OF SAID COUNTY, BEING MORE PARTICULARLY DESCRIBED IN SEPARATE ATTACHMENT.



O.R.B. 2036
PG. 1209

LEGEND

O.R.B. OFFICIAL RECORDS BOOK
PG. PAGE
SQ. FT. SQUARE FEET
SEC. SECTION

NOTES

- 1) THIS IS NOT A SURVEY.
- 2) BEARINGS BASED ON THE WESTERLY LINE OF SECTION 3 AS BEING NORTH 00°48'32" WEST.

Exhibit A

Page 8 of 98

NOT VALID WITHOUT THE SIGNATURE AND THE ORIGINAL RAISED SEAL OF A FLORIDA LICENSED SURVEYOR AND MAPPER.




Robert M. Angas Associates, inc.

LAND SURVEYORS, PLANNERS AND CIVIL ENGINEERS
SINCE 1924

14775 St. Augustine Road, Jacksonville, FL. 32258 Tel: (904) 642-8550
Certificate of Authorization No.: LB 3624

SCALE: 1=30'

DATE: JUNE 13, 2005





Robert M. Angas Associates, Inc.
Land Surveyors, Planners and Civil Engineers
Since 1924

14775 St. Augustine Road
Jacksonville, FL 32258
Tel: (904) 642-8550
Fax: (904) 642-4165

June 13, 2005
Aberdeen

Work Order No. S2005-041/042
file No. 118A-08(#12)

Conservation Easement # 12

A portion of Section 3, Township 5 South, Range 27 East, St. Johns County, Florida, also being a portion of those lands described and recorded in Official Records Book 2036, page 1209 of the Public Records of said County, being more particularly described as follows:

For a point of reference commence at the Southwesterly corner of said Section 3, thence North $00^{\circ} 48' 32''$ West, along the Westerly line of said Section 3 a distance of 924.10 feet; thence North $89^{\circ} 11' 28''$ East, departing said Westerly line 527.91 feet to the Point of Beginning.

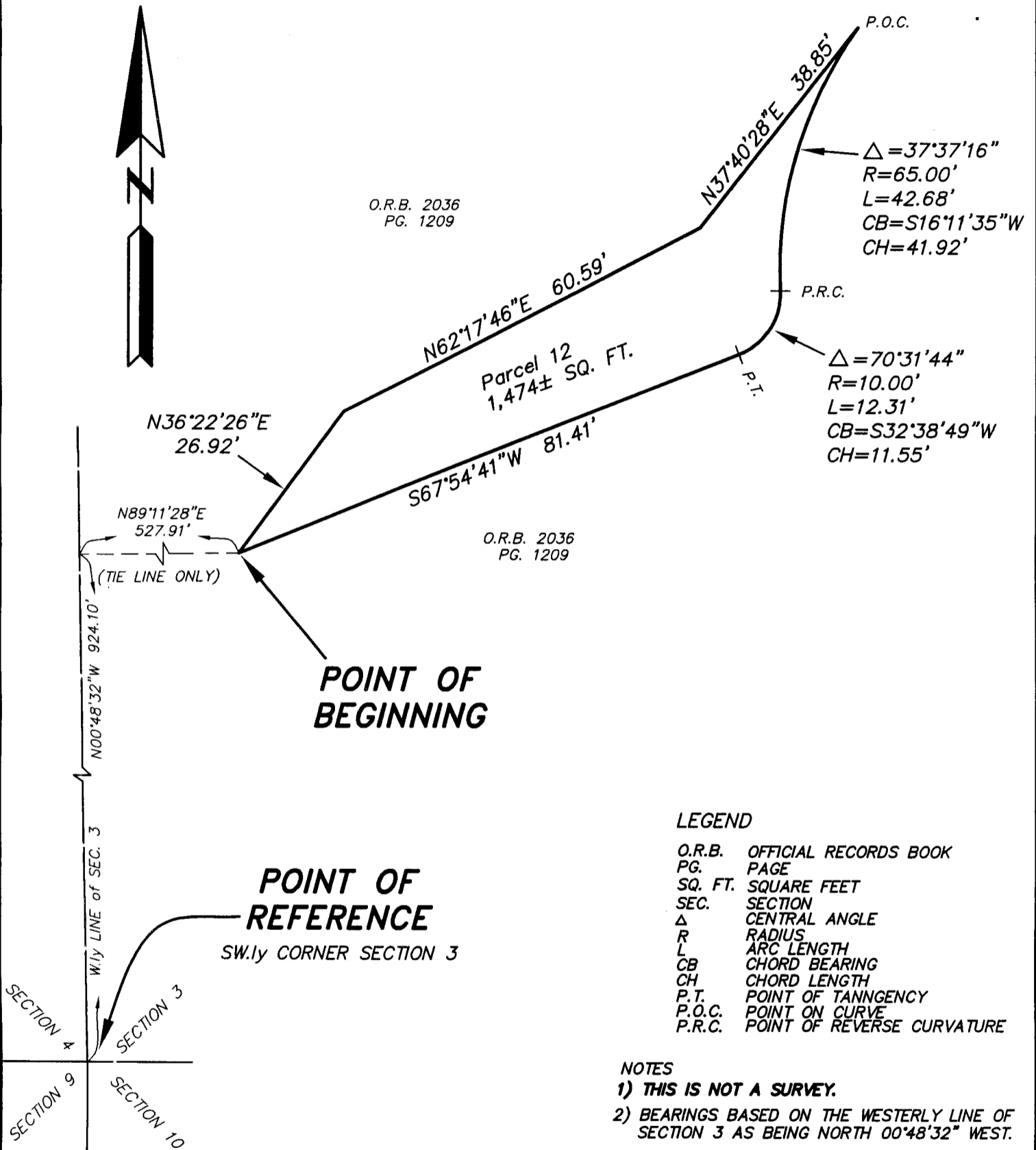
From said Point of Beginning; thence North $36^{\circ} 22' 26''$ East, 26.92 feet; thence North $62^{\circ} 17' 46''$ East, 60.59 feet; thence North $37^{\circ} 40' 28''$ East, 38.85 feet to a point lying on a curve concave Easterly, having a radius of 65.00 feet; thence Southerly, along the arc of said curve through a central angle of $37^{\circ} 37' 16''$, an arc length of 42.68 feet to the point of reverse curvature, said arc being subtended by a chord bearing and distance of South $16^{\circ} 11' 35''$ West, 41.92 feet; thence Southwesterly, along the arc of said curve concave Northwesterly, having a radius of 10.00 feet, through a central angle of $70^{\circ} 31' 44''$, an arc length of 12.31 feet to the point of tangency of said curve, said arc being subtended by a chord bearing and distance of South $32^{\circ} 38' 49''$ West, 11.55 feet; thence South $67^{\circ} 54' 41''$ West, 81.41 feet to the Point of Beginning.

Containing 1,474 square feet, more or less.

Exhibit A
Page 9 of 98

SKETCH TO ACCOMPANY DESCRIPTION

A PORTION OF SECTION 3, TOWNSHIP 5 SOUTH, RANGE 27 EAST, ST. JOHNS COUNTY, FLORIDA, ALSO BEING A PORTION OF THOSE LANDS DESCRIBED AND RECORDED IN OFFICIAL RECORDS BOOK 2036, PAGE 1209, OF THE PUBLIC RECORDS OF SAID COUNTY, BEING MORE PARTICULARLY DESCRIBED IN SEPARATE ATTACHMENT



LEGEND

- O.R.B. OFFICIAL RECORDS BOOK
- PG. PAGE
- SQ. FT. SQUARE FEET
- SEC. SECTION
- Δ CENTRAL ANGLE
- R RADIUS
- L ARC LENGTH
- CB CHORD BEARING
- CH CHORD LENGTH
- P.T. POINT OF TANGENCY
- P.O.C. POINT ON CURVE
- P.R.C. POINT OF REVERSE CURVATURE


NOTES

- 1) THIS IS NOT A SURVEY.
- 2) BEARINGS BASED ON THE WESTERLY LINE OF SECTION 3 AS BEING NORTH 00°48'32" WEST.



Exhibit A NOT VALID WITHOUT THE SIGNATURE AND THE ORIGINAL RAISED SEAL OF A FLORIDA LICENSED SURVEYOR AND MAPPER.
Page 10 of 98

Robert M. Angas Associates, inc.
LAND SURVEYORS, PLANNERS AND CIVIL ENGINEERS
SINCE 1924



14775 St. Augustine Road, Jacksonville, FL. 32258 Tel: (904) 642-8550
Certificate of Authorization No.: LB 3624

SCALE: 1=20'

DATE: JUNE 13, 2005



Robert M. Angas Associates, Inc.
Land Surveyors, Planners and Civil Engineers
Since 1924

14775 St. Augustine Road
Jacksonville, FL 32258
Tel: (904) 642-8550
Fax: (904) 642-4165

June 13, 2005
Aberdeen

Work Order No. S2005-041/042
file No. 118A-08(#13)

Conservation Easement # 13

A portion of Section 3, Township 5 South, Range 27 East, St. Johns County, Florida, also being a portion of those lands described and recorded in Official Records Book 2036, page 1209 of the Public Records of said County, being more particularly described as follows:

For a point of reference commence at the Southwesterly corner of said Section 3, thence North $00^{\circ} 48' 32''$ West, along the Westerly line of said Section 3 a distance of 916.91 feet; thence North $89^{\circ} 11' 28''$ East, departing said Westerly line 718.46 feet to a point on a curve, said point also being the Point of Beginning.

From said Point of Beginning; thence Northeasterly, along the arc of said curve concave Northwesterly having a radius of 65.00 feet, through a central angle of $40^{\circ} 06' 15''$, an arc length of 45.49 feet to a point on said curve, said arc being subtended by a chord bearing and distance of North $27^{\circ} 17' 18''$ East, 44.57 feet; thence South $16^{\circ} 45' 46''$ East, 31.52 feet; thence North $48^{\circ} 02' 12''$ East, 46.12 feet; thence South $00^{\circ} 10' 10''$ East, 34.48 feet; thence South $06^{\circ} 43' 46''$ West, 39.25 feet; thence South $42^{\circ} 15' 03''$ East, 24.56 feet; thence South $35^{\circ} 07' 52''$ West, 18.81 feet; thence South $60^{\circ} 11' 24''$ West, 25.94 feet; thence North $28^{\circ} 05' 11''$ West, 90.28 feet to the Point of Beginning.

Containing 4,709 square feet, more or less.

Exhibit A
Page 11 of 98

SKETCH TO ACCOMPANY DESCRIPTION

A PORTION OF SECTION 3, TOWNSHIP 5 SOUTH, RANGE 27 EAST, ST. JOHNS COUNTY, FLORIDA, ALSO BEING A PORTION OF THOSE LANDS DESCRIBED AND RECORDED IN OFFICIAL RECORDS BOOK 2036, PAGE 1209, OF THE PUBLIC RECORDS OF SAID COUNTY, BEING MORE PARTICULARLY DESCRIBED IN SEPARATE ATTACHMENT

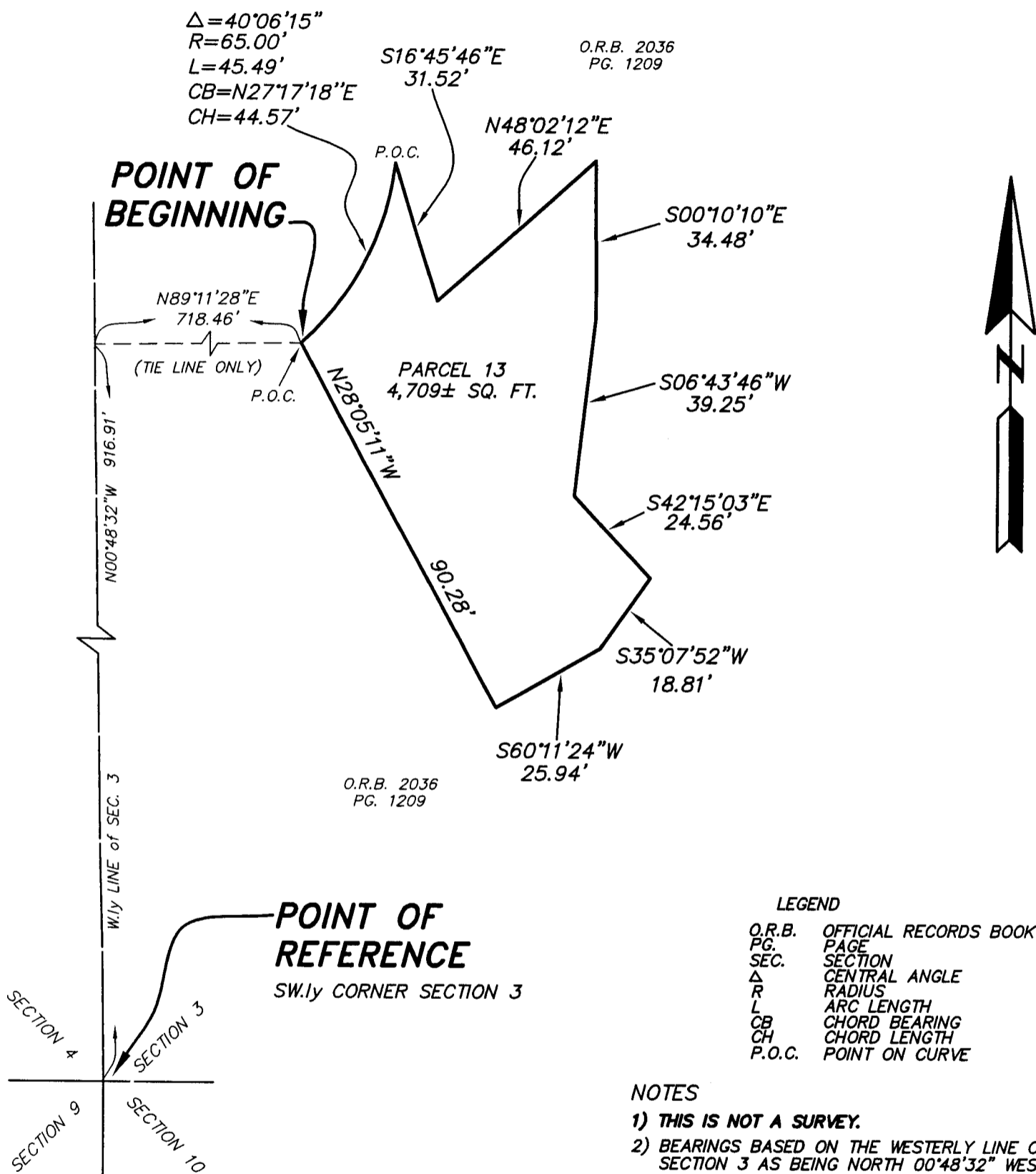


Exhibit A
 Page 12 of 98

Robert M. Angas Associates, inc.
 LAND SURVEYORS, PLANNERS AND CIVIL ENGINEERS
 SINCE 1924

NOT VALID WITHOUT THE SIGNATURE AND THE ORIGINAL RAISED SEAL OF A FLORIDA LICENSED SURVEYOR AND MAPPER.

14775 St. Augustine Road, Jacksonville, FL. 32258 Tel: (904) 642-8550
 Certificate of Authorization No.: LB 3624

SCALE: 1=30'

DATE: JUNE 13, 2005

Professional Surveyor and Mapper Seal for Joseph Leslie Reynolds, III, State of Florida, License No. 5517.



Robert M. Angas Associates, Inc.
Land Surveyors, Planners and Civil Engineers
Since 1924

14775 St. Augustine Road
Jacksonville, FL 32258
Tel: (904) 642-8550
Fax: (904) 642-4165

June 13, 2005
Aberdeen

Work Order No. S2005-041/042
file No. 118A-08(#14)

Conservation Easement # 14

A portion of Section 3, Township 5 South, Range 27 East, St. Johns County, Florida, also being a portion of those lands described and recorded in Official Records Book 2036, page 1209 of the Public Records of said County, being more particularly described as follows:

For a point of reference commence at the Southwesterly corner of said Section 3, thence North $00^{\circ} 48' 32''$ West, along the Westerly line of said Section 3 a distance of 807.52 feet; thence North $89^{\circ} 11' 28''$ East, departing said Westerly line 910.94 feet to the Point of Beginning.

From said Point of Beginning; thence North $00^{\circ} 41' 06''$ West, 22.62 feet; thence North $39^{\circ} 21' 14''$ West, 54.06 feet; thence North $05^{\circ} 09' 05''$ East, 9.99 feet; thence North $57^{\circ} 00' 33''$ West, 49.22 feet; thence North $41^{\circ} 12' 30''$ West, 37.06 feet; thence North $33^{\circ} 50' 38''$ East, 37.20 feet; thence South $81^{\circ} 25' 18''$ East, 38.90 feet; thence North $34^{\circ} 28' 04''$ East, 46.84 feet; thence South $35^{\circ} 52' 32''$ East, 41.70 feet; thence South $61^{\circ} 29' 48''$ East, 189.00 feet; thence South $28^{\circ} 30' 12''$ West, 75.91 feet to a point on a curve concave Southerly, having a radius of 1265.00 feet; thence Westerly along the arc of said curve through a central angle of $06^{\circ} 22' 25''$, an arc length of 140.72 feet to a point on said curve and the Point of Beginning, said arc being subtended by a chord bearing and distance of South $89^{\circ} 09' 37''$ West, 140.65 feet.

Containing 0.63 acres, more or less.

Exhibit A
Page 13 of 78

SKETCH TO ACCOMPANY DESCRIPTION

A PORTION OF SECTION 3, TOWNSHIP 5 SOUTH, RANGE 27 EAST, ST. JOHNS COUNTY, FLORIDA, ALSO BEING A PORTION OF THOSE LANDS DESCRIBED AND RECORDED IN OFFICIAL RECORDS BOOK 2036, PAGE 1209, OF THE PUBLIC RECORDS OF SAID COUNTY, BEING MORE PARTICULARLY DESCRIBED IN SEPARATE ATTACHMENT.

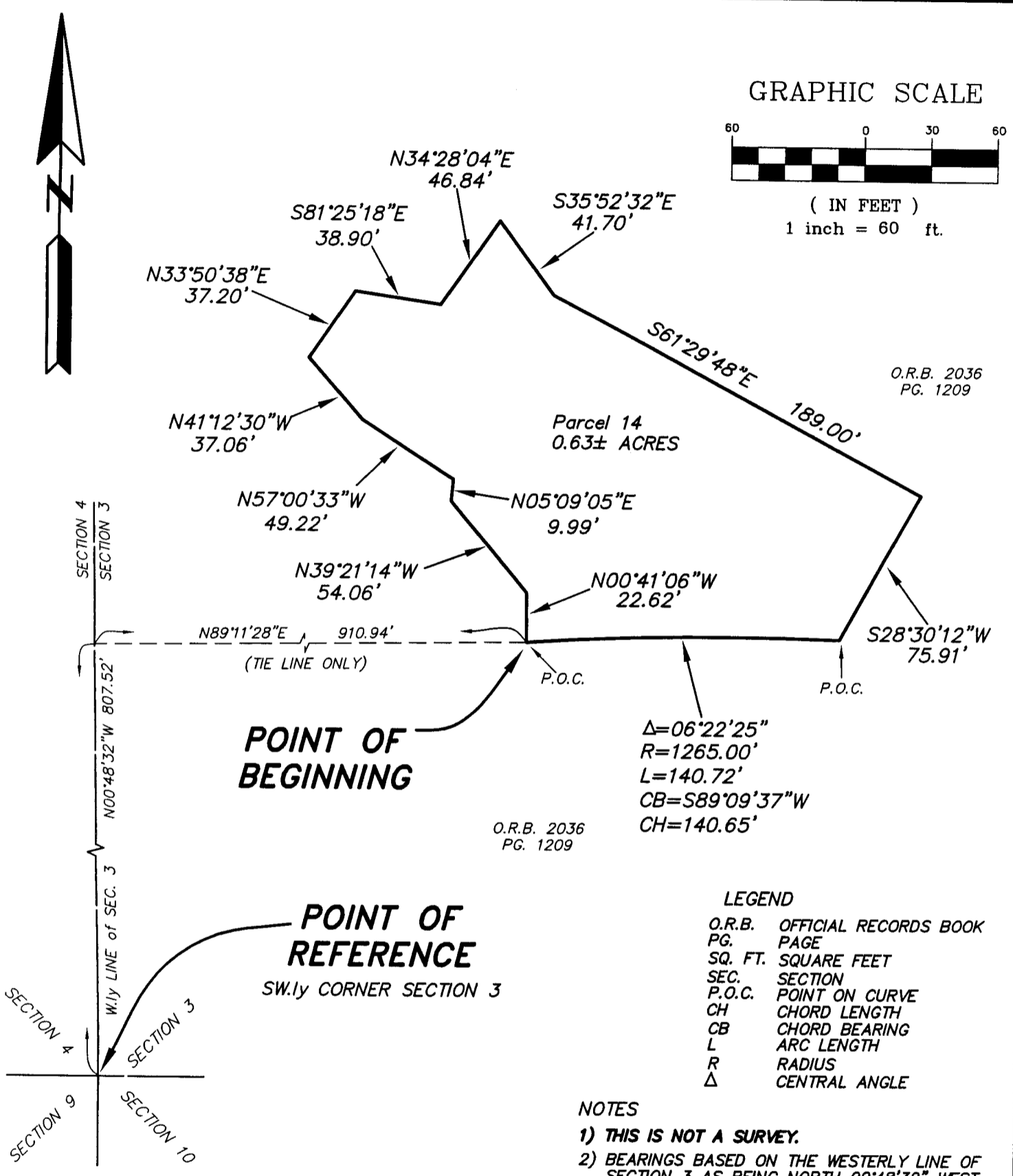


Exhibit A
 Page 14 of 98

Robert M. Angas Associates, inc.
 LAND SURVEYORS, PLANNERS AND CIVIL ENGINEERS
 SINCE 1924

14775 St. Augustine Road, Jacksonville, FL. 32258 Tel: (904) 642-8550
 Certificate of Authorization No.: LB 3624

SCALE: 1 = 60' DATE: JUNE 13, 2005

NOT VALID WITHOUT THE SIGNATURE AND THE ORIGINAL RAISED SEAL OF A FLORIDA LICENSED SURVEYOR AND MAPPER.

(Signature)
 JOSEPH LESLIE REYNOLDS, II
 PROFESSIONAL SURVEYOR AND MAPPER
 STATE OF FLORIDA LS No. 5517



Robert M. Angas Associates, Inc.
Land Surveyors, Planners and Civil Engineers
Since 1924

14775 St. Augustine Road
Jacksonville, FL 32258
Tel: (904) 642-8550
Fax: (904) 642-4165

March 16, 2006
Aberdeen

Work Order No. 05-041.00\05-042.00
File No. 118A-08 (17)

CONSERVATION EASEMENT #17B (AB DRH)

A portion of Sections 4 and 9, Township 5 South, Range 27 East, St. Johns County, Florida, also being a portion of those lands described and recorded in Official Records Book 2592, page 1099 of the public records of said county, being more particularly described as follows:

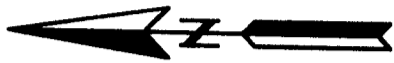
For a Point of Reference, commence at the Southwesterly corner of said Section 4; thence North 89°32'54" East, along the Southerly line of said Section 4, a distance of 4137.17 feet to a point on said line; thence North 00°27'06" West, departing said Southerly line, 385.75 feet to an angle point on the Easterly line of those lands described and recorded in Official Records Book 2279, page 1107, of said public records and the Point of Beginning.

From said Point of Beginning, thence South 78°16'11" East, 266.42 feet; thence South 84°01'48" East, 52.21 feet; thence South 66°34'58" East, 110.49 feet; thence South 63°56'42" East, 253.99 feet; thence South 31°51'00" East, 24.88 feet; thence South 49°39'26" East, 68.83 feet; thence South 52°17'18" West, 485.89 feet to a point lying on the Easterly line of said lands of Official Records Book 2279, page 1107, of said public records; thence North 29°14'25" West, along said Easterly line, 662.37 feet to the Point of Beginning.

Containing 4.30 acres, more or less.

SKETCH TO ACCOMPANY DESCRIPTION

A PORTION OF SECTIONS 4 AND 9, TOWNSHIP 5 SOUTH, RANGE 27 EAST, ST. JOHNS COUNTY, FLORIDA, ALSO BEING A PORTION OF THOSE LANDS DESCRIBED AND RECORDED IN OFFICIAL RECORDS BOOK 2592, PAGE 1099, OF THE PUBLIC RECORDS OF SAID COUNTY, BEING MORE PARTICULARLY DESCRIBED IN SEPARATE ATTACHMENT.

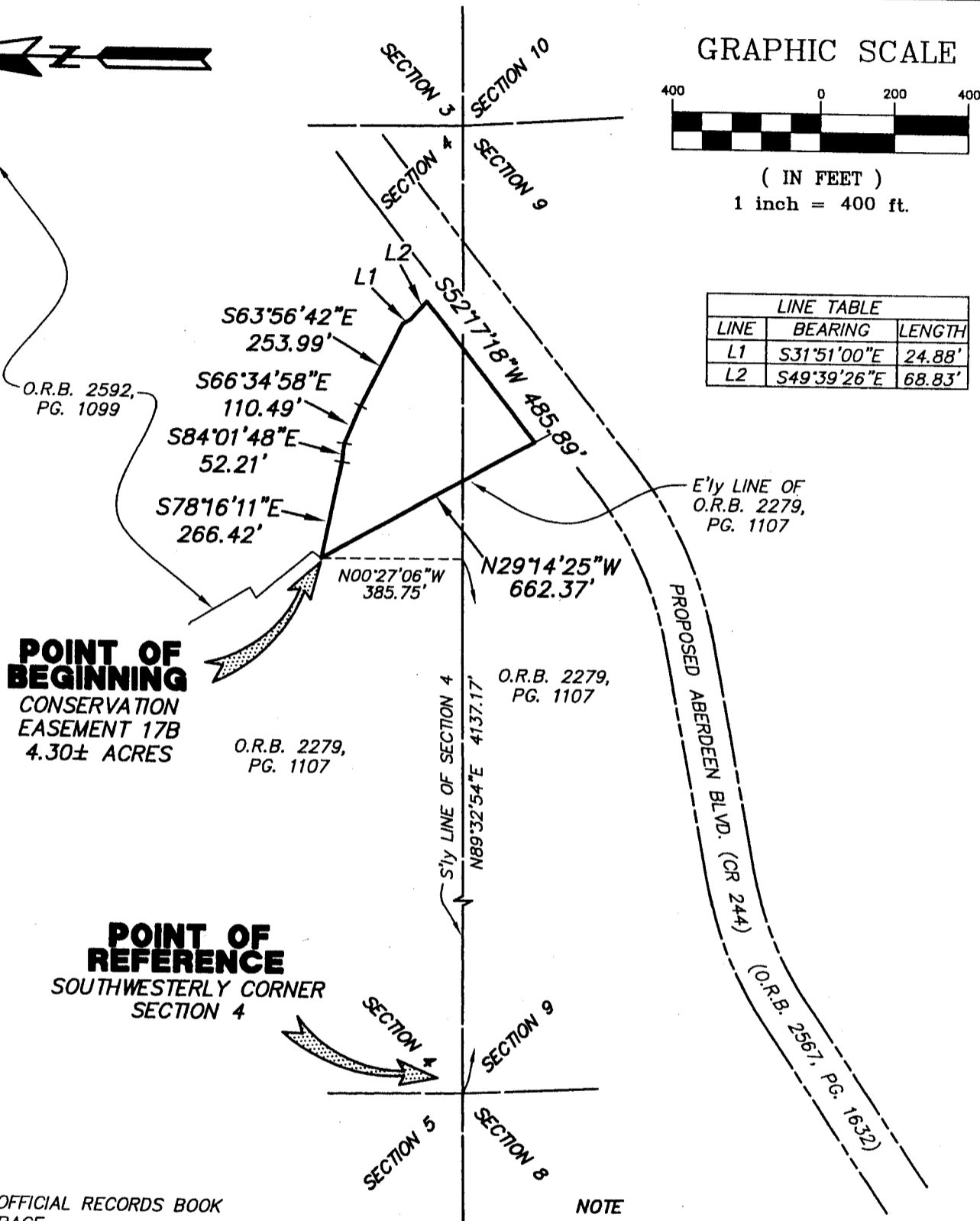


GRAPHIC SCALE



(IN FEET)
1 inch = 400 ft.

LINE TABLE		
LINE	BEARING	LENGTH
L1	S31°51'00"E	24.88'
L2	S49°39'26"E	68.83'



POINT OF BEGINNING
CONSERVATION EASEMENT 17B
4.30± ACRES

POINT OF REFERENCE
SOUTHWESTERLY CORNER
SECTION 4

LEGEND

O.R.B. OFFICIAL RECORDS BOOK
PG. PAGE
L1 TABULATED LINE DATA

NOTE

- 1) THIS IS NOT A SURVEY.
- 2) BEARINGS BASED ON THE SOUTHERLY LINE OF SECTION 4, AS BEING NORTH 89°32'54" EAST.



Exhibit A
Page 16 of 98

Robert M. Angas Associates, inc.
LAND SURVEYORS, PLANNERS AND CIVIL ENGINEERS
SINCE 1924

NOT VALID WITHOUT THE SIGNATURE AND THE ORIGINAL RAISED SEAL OF A FLORIDA LICENSED SURVEYOR AND MAPPER.

14775 St. Augustine Road, Jacksonville, FL. 32258 Tel: (904) 642-8550
Certificate of Authorization No.: LB 3624

SCALE: 1" = 400'

DATE: MARCH 16, 2005

(Signature)
JOSEPH LESLIE REYNOLDS, III
PROFESSIONAL SURVEYOR AND MAPPER
STATE OF FLORIDA LS No. 5517



Robert M. Angas Associates, Inc.
Land Surveyors, Planners and Civil Engineers
Since 1924

14775 St. Augustine Road
Jacksonville, FL 32258
Tel: (904) 642-8550
Fax: (904) 642-4165

March 16, 2006
Aberdeen

Work Order No. S2005-041/042
File No. 118A-08(#23b)

Conservation Easement # 23B (AbDRH)

A portion of Section 9, Township 5 South, Range 27 East, St. Johns County, Florida, also being a portion of those lands described and recorded in Official Records Book 2592, page 1099 of the Public Records of said county, being more particularly described as follows:

For a Point of Reference, commence at the Northwesternly corner of said Section 9; thence South 02° 44' 59" East, along the Westerly line of said Section 9, a distance of 739.92 feet to a point on the Northerly boundary line of said lands described and recorded in Official Records Book 2592, page 1099; thence North 89° 47' 29" East, departing said Westerly line of Section 9 and along said Northerly boundary line, 260.97 feet to the Point of Beginning.

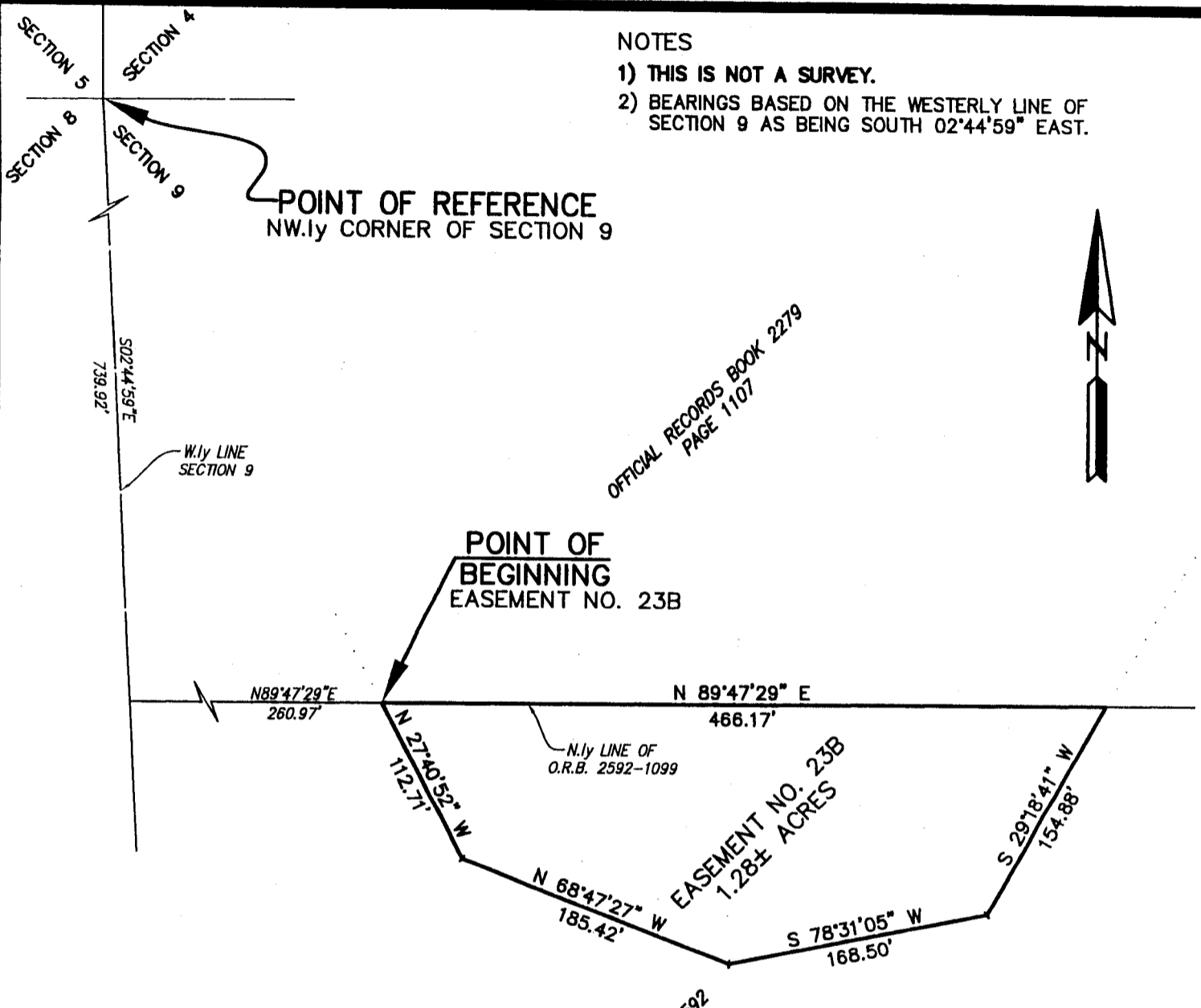
From said Point of Beginning, thence continue North 89° 47' 29" East, along said Northerly boundary line, 466.17 feet; thence South 29° 18' 41" West, departing said Northerly boundary line, 154.88 feet; thence South 78° 31' 05" West, 168.50 feet; thence North 68° 47' 27" West, 185.42 feet; thence North 27° 40' 52" West, 112.71 feet to the Point of Beginning.

Containing 1.28 acres, more or less.

Exhibit A
Page 17 of 98

SKETCH TO ACCOMPANY DESCRIPTION

A PORTION OF SECTION 9, TOWNSHIP 5 SOUTH, RANGE 27 EAST, ST. JOHNS COUNTY, FLORIDA, ALSO BEING A PORTION OF THOSE LANDS DESCRIBED AND RECORDED IN OFFICIAL RECORDS BOOK 2592, PAGE 1099 OF THE PUBLIC RECORDS OF SAID COUNTY, BEING MORE PARTICULARLY DESCRIBED IN SEPARATE ATTACHMENT



NOTES

- 1) THIS IS NOT A SURVEY.
- 2) BEARINGS BASED ON THE WESTERLY LINE OF SECTION 9 AS BEING SOUTH 02°44'59" EAST.

LEGEND

- C1 TABULATED CURVE DATA
- L1 TABULATED LINE DATA
- O.R.B. OFFICIAL RECORDS BOOK
- PC POINT OF CURVATURE
- PG. PAGE
- POC POINT ON A CURVE
- PT POINT OF TANGENCY
- SQ. FT. SQUARE FEET
- (T.L.) TIE LINE

GRAPHIC SCALE



(IN FEET)
1 inch = 100 ft.



Exhibit A
Page 18 of 98

NOT VALID WITHOUT THE SIGNATURE AND THE ORIGINAL RAISED SEAL OF A FLORIDA LICENSED SURVEYOR AND MAPPER.

Robert M. Angas Associates, inc.
LAND SURVEYORS, PLANNERS AND CIVIL ENGINEERS
SINCE 1924

14775 St. Augustine Road, Jacksonville, FL. 32258 Tel: (904) 642-8550
Certificate of Authorization No.: LB 3624

SCALE: 1" = 100'

DATE: MARCH 16, 2006

(Signature)
JOSEPH LESLIE REYNOLDS, II
PROFESSIONAL SURVEYOR AND MAPPER
STATE of FLORIDA, License No. 5517



Robert M. Angas Associates, Inc.
Land Surveyors, Planners and Civil Engineers
Since 1924

14775 St. Augustine Road
Jacksonville, FL 32258
Tel: (904) 642-8550
Fax: (904) 642-4165

March 16, 2006
Aberdeen

Work Order No. S2005-041/042
File No. 118A-08(#23c)

Conservation Easement # 23C (AbDRH)

A portion of Section 9, Township 5 South, Range 27 East, St. Johns County, Florida, also being a portion of those lands described and recorded in Official Records Book 2592, page 1099 of the Public Records of said county, being more particularly described as follows:

For a Point of Reference, commence at the Northwesterly corner of said Section 9; thence South 02° 44' 59" East, along the Westerly line of said Section 9, a distance of 739.92 feet to a point on the Northerly boundary line of said lands described and recorded in Official Records Book 2592, page 1099; thence North 89° 47' 29" East, departing said Westerly line of Section 9 and along said Northerly boundary line, 885.11 feet; thence South 16° 26' 08" East, along the Easterly boundary line of said lands, 103.73 feet to the Point of Beginning.

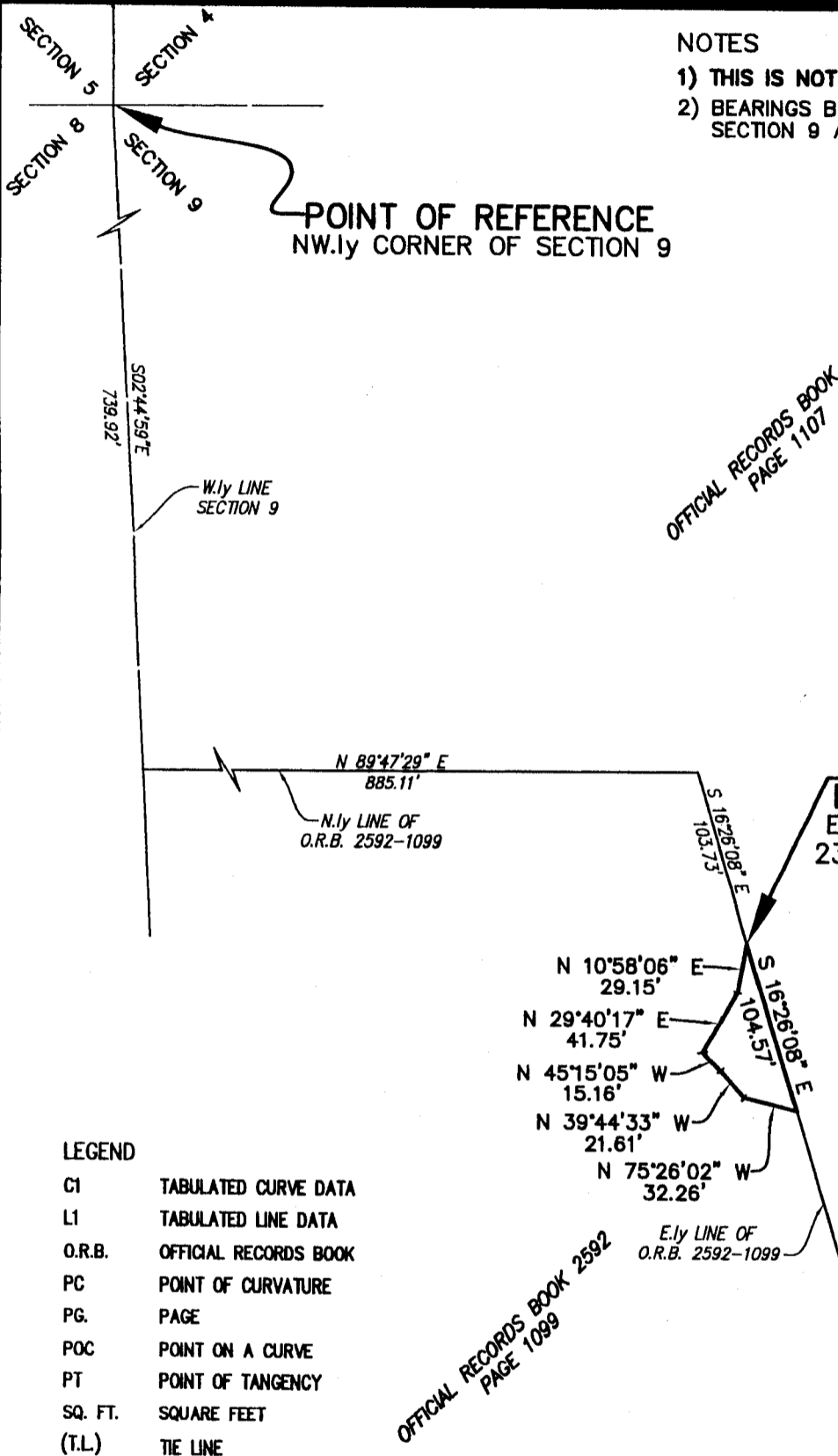
From said Point of Beginning, thence continue South 16° 26' 08" East, along the Easterly boundary line of said lands, 104.57 feet; thence North 75° 26' 02" West, departing said Easterly boundary line, 32.26 feet; thence North 39° 44' 33" West, 21.61 feet; thence North 45° 15' 05" West, 15.16 feet; thence North 29° 40' 17" East, 41.75 feet; thence North 10° 58' 06" East, 29.15 feet to the Point of Beginning.

Containing 2390 square feet, more or less.

Exhibit A
Page 19 of 98

SKETCH TO ACCOMPANY DESCRIPTION

A PORTION OF SECTION 9, TOWNSHIP 5 SOUTH, RANGE 27 EAST, ST. JOHNS COUNTY, FLORIDA, ALSO BEING A PORTION OF THOSE LANDS DESCRIBED AND RECORDED IN OFFICIAL RECORDS BOOK 2592, PAGE 1099 OF THE PUBLIC RECORDS OF SAID COUNTY, BEING MORE PARTICULARLY DESCRIBED IN SEPARATE ATTACHMENT



NOTES

- 1) THIS IS NOT A SURVEY.
- 2) BEARINGS BASED ON THE WESTERLY LINE OF SECTION 9 AS BEING SOUTH 02°44'59" EAST.



LEGEND

- C1 TABULATED CURVE DATA
- L1 TABULATED LINE DATA
- O.R.B. OFFICIAL RECORDS BOOK
- PC POINT OF CURVATURE
- PG. PAGE
- POC POINT ON A CURVE
- PT POINT OF TANGENCY
- SQ. FT. SQUARE FEET
- (T.L) TIE LINE

GRAPHIC SCALE



(IN FEET)
1 inch = 100 ft.



Exhibit A
Page 20 of 98

Robert M. Angas Associates, inc.
LAND SURVEYORS, PLANNERS AND CIVIL ENGINEERS
SINCE 1924

NOT VALID WITHOUT THE SIGNATURE AND THE ORIGINAL RAISED SEAL OF A FLORIDA LICENSED SURVEYOR AND MAPPER.

14775 St. Augustine Road, Jacksonville, FL. 32258 Tel: (904) 642-8550
Certificate of Authorization No.: LB 3624

Joseph Leslie Reynolds, II
PROFESSIONAL SURVEYOR AND MAPPER
STATE OF FLORIDA - LS No. 5517

SCALE: 1" = 100'

DATE: MARCH 16, 2006



Robert M. Angas Associates, Inc.
Land Surveyors, Planners and Civil Engineers
Since 1924

14775 St. Augustine Road
Jacksonville, FL 32258
Tel: (904) 642-8550
Fax: (904) 642-4165

March 16, 2006
Aberdeen

Work Order No. S2005-041/042
File No. 118A-08(#23d)

Conservation Easement # 23D (AbDRH)

A portion of Section 9, Township 5 South, Range 27 East, St. Johns County, Florida, also being a portion of those lands described and recorded in Official Records Book 2592, page 1099 of the Public Records of said county, being more particularly described as follows:

For a Point of Reference, commence at the Northwesterly corner of said Section 9; thence South 02° 44' 59" East, along the Westerly line of said Section 9, a distance of 739.92 feet to a point on the Northerly boundary line of said lands described and recorded in Official Records Book 2592, page 1099; thence North 89° 47' 29" East, departing said Westerly line of Section 9 and along said Northerly boundary line, 885.11 feet; thence South 16° 26' 08" East, along the Easterly boundary line of said lands, 419.78 feet to the Point of Beginning.

From said Point of Beginning, thence continue South 16° 26' 08" East, along the Easterly boundary line of said lands, 116.09 feet; thence North 57° 24' 11" West, departing said Easterly boundary line, 22.54 feet; thence South 87° 40' 47" West, 29.37 feet; thence South 73° 57' 31" West, 25.22 feet; thence South 62° 48' 07" West, 32.26 feet; thence South 20° 57' 12" West, 36.04 feet; thence South 79° 19' 55" West, 36.31 feet; thence North 17° 30' 08" West, 36.69 feet; thence South 56° 12' 24" West, 56.63 feet; thence North 67° 40' 36" West, 31.66 feet; thence South 35° 29' 40" West, 40.26 feet; thence South 56° 38' 55" West, 39.94 feet; thence North 67° 17' 32" West, 39.74 feet; thence North 27° 37' 53" West, 23.05 feet; thence North 75° 42' 03" West, 31.56 feet; thence South 56° 59' 05" West, 44.26 feet; thence North 80° 07' 17" West, 28.86 feet; thence North 51° 58' 08" West, 16.50 feet; thence North 18° 43' 44" East, 48.39 feet; thence North 41° 29' 10" East, 40.52 feet; thence North 49° 51' 49" East, 54.19 feet; thence North 42° 50' 27" East, 67.64 feet; thence North 26° 32' 01" East, 43.23 feet; thence North 61° 02' 35" East, 51.24 feet; thence North 60° 46' 09" East, 32.05 feet; thence North 80° 29' 05" East, 45.95 feet; thence South 41° 58' 37" East, 44.74 feet; thence South 67° 38' 34" East, 55.20 feet; thence South 33° 44' 22" East, 32.78 feet; thence South 87° 43' 58" East, 44.44 feet; thence North 66° 22' 06" East, 7.40 feet to the Point of Beginning.

Containing 1.58 acres, more or less.

Exhibit A
Page 21 of 98

SKETCH TO ACCOMPANY DESCRIPTION

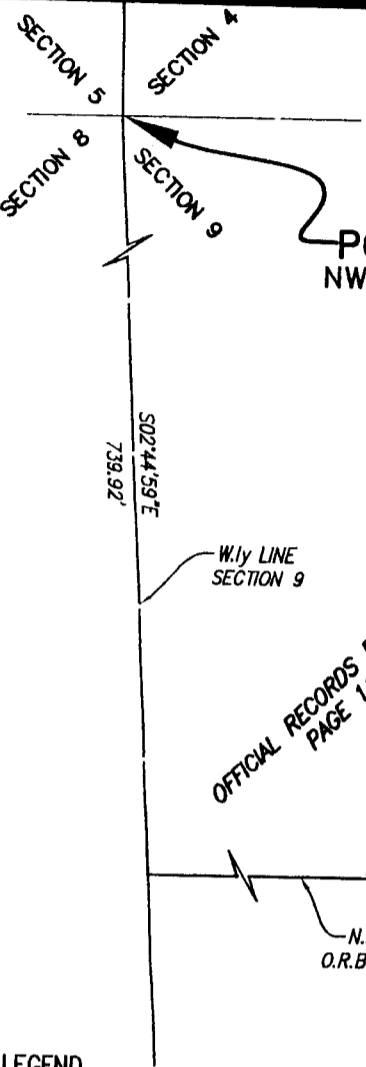
A PORTION OF SECTION 9, TOWNSHIP 5 SOUTH, RANGE 27 EAST, ST. JOHNS COUNTY, FLORIDA, ALSO BEING A PORTION OF THOSE LANDS DESCRIBED AND RECORDED IN OFFICIAL RECORDS BOOK 2592, PAGE 1099 OF THE PUBLIC RECORDS OF SAID COUNTY, BEING MORE PARTICULARLY DESCRIBED IN SEPARATE ATTACHMENT

NOTES

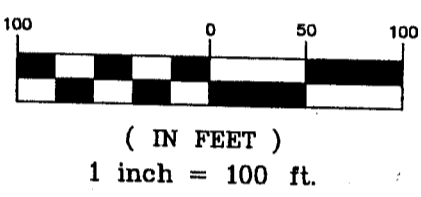
- 1) THIS IS NOT A SURVEY.
- 2) BEARINGS BASED ON THE WESTERLY LINE OF SECTION 9 AS BEING SOUTH 02°44'59" EAST.

POINT OF REFERENCE
NW.1y CORNER OF SECTION 9

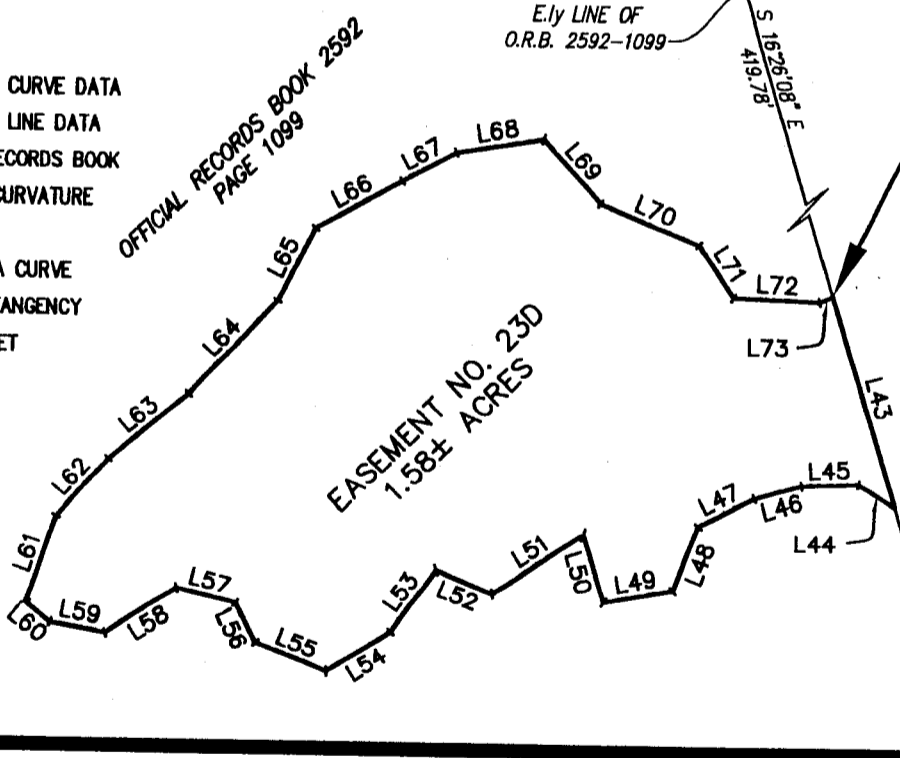
LINE TABLE		
LINE	BEARING	DISTANCE
L43	S 16°26'08" E	116.09'
L44	N 57°24'11" W	22.54'
L45	S 87°40'47" W	29.37'
L46	S 73°57'31" W	25.22'
L47	S 62°48'07" W	32.26'
L48	S 20°57'12" W	36.04'
L49	S 79°19'55" W	36.31'
L50	N 17°30'08" W	36.69'
L51	S 56°12'24" W	56.63'
L52	N 67°40'36" W	31.66'
L53	S 35°29'40" W	40.26'
L54	S 56°38'55" W	39.94'
L55	N 67°17'32" W	39.74'
L56	N 27°37'53" W	23.05'
L57	N 75°42'03" W	31.56'
L58	S 56°59'05" W	44.26'
L59	N 80°07'17" W	28.86'
L60	N 51°58'08" W	16.50'
L61	N 18°43'44" E	48.39'
L62	N 41°29'10" E	40.52'
L63	N 49°51'49" E	54.19'
L64	N 42°50'27" E	67.64'
L65	N 26°32'01" E	43.23'
L66	N 61°02'35" E	51.24'
L67	N 60°46'09" E	32.05'
L68	N 80°29'05" E	45.95'
L69	S 41°58'37" E	44.74'
L70	S 67°38'34" E	55.20'
L71	S 33°44'22" E	32.78'
L72	S 87°43'58" E	44.44'
L73	N 66°22'06" E	7.40'



GRAPHIC SCALE



- LEGEND**
- CI TABULATED CURVE DATA
 - L1 TABULATED LINE DATA
 - O.R.B. OFFICIAL RECORDS BOOK
 - PC POINT OF CURVATURE
 - PG. PAGE
 - POC POINT ON A CURVE
 - PT POINT OF TANGENCY
 - SQ. FT. SQUARE FEET



POINT OF BEGINNING
EASEMENT NO. 23D
1.58± ACRES



Exhibit A
Page 22 of 98

Robert M. Angas Associates, inc.
LAND SURVEYORS, PLANNERS AND CIVIL ENGINEERS
SINCE 1924

NOT VALID WITHOUT THE SIGNATURE AND THE ORIGINAL RAISED SEAL OF A FLORIDA LICENSED SURVEYOR AND MAPPER.

14775 St. Augustine Road, Jacksonville, FL. 32258 Tel: (904) 642-8550
Certificate of Authorization No.: LB 3624

(Signature)
JOSEPH LESLIE REYNOLDS, II
PROFESSIONAL SURVEYOR AND MAPPER
STATE OF FLORIDA LS No. 5517

SCALE: 1" = 100' DATE: MARCH 16, 2006



Robert M. Angas Associates, Inc.
Land Surveyors, Planners and Civil Engineers
Since 1924

14775 St. Augustine Road
Jacksonville, FL 32258
Tel: (904) 642-8550
Fax: (904) 642-4165

March 16, 2006
Aberdeen

Work Order No. S2005-041/042
File No. 118A-08(#24a)

Conservation Easement #24A (AbDRH)

A portion of Section 9, Township 5 South, Range 27 East, St. Johns County, Florida, also being a portion of those lands described and recorded in Official Records Book 2592, page 1099 of the Public Records of said county, being more particularly described as follows:

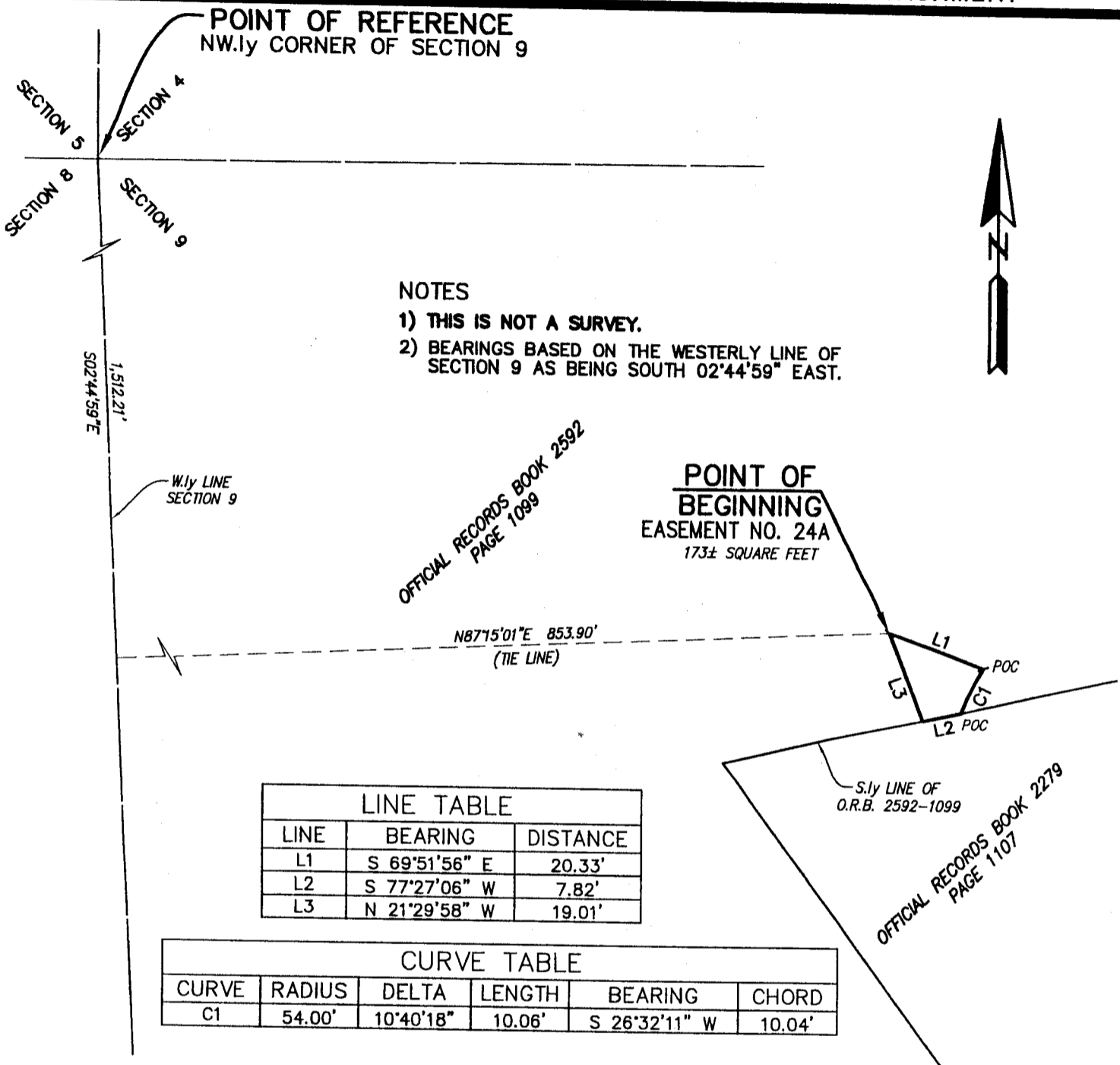
For a Point of Reference, commence at the Northwesterly corner of said Section 9; thence South 02° 44' 59" East, along the Westerly line of said Section 9, a distance of 1512.21 feet; thence North 87° 15' 01" East, departing said Westerly line of Section 9, a distance of 853.90 feet to the Point of Beginning.

From the Point of Beginning, thence South 69° 51' 56" East, 20.33 feet to a point lying on a curve; thence Southwesterly, along the arc of said curve concave Southeasterly having a radius of 54.00 feet, through a central angle of 10° 40' 18", an arc length of 10.06 feet to a point on said curve, said point lying on a Southerly boundary line of said lands described and recorded in Official Records Book 2592, page 1099, said arc being subtended by a chord bearing and distance of South 26° 32' 11" West, 10.04 feet; thence South 77° 27' 06" West, along said Southerly boundary line, 7.82 feet; thence North 21° 29' 58" West, departing said Southerly boundary line, 19.01 feet to the Point of Beginning.

Containing 173 square feet, more or less.

SKETCH TO ACCOMPANY DESCRIPTION

A PORTION OF SECTION 9, TOWNSHIP 5 SOUTH, RANGE 27 EAST, ST. JOHNS COUNTY, FLORIDA, ALSO BEING A PORTION OF THOSE LANDS DESCRIBED AND RECORDED IN OFFICIAL RECORDS BOOK 2592, PAGE 1099 OF THE PUBLIC RECORDS OF SAID COUNTY, BEING MORE PARTICULARLY DESCRIBED IN SEPARATE ATTACHMENT



NOTES

- 1) THIS IS NOT A SURVEY.
- 2) BEARINGS BASED ON THE WESTERLY LINE OF SECTION 9 AS BEING SOUTH 02°44'59" EAST.

LINE TABLE		
LINE	BEARING	DISTANCE
L1	S 69°51'56" E	20.33'
L2	S 77°27'06" W	7.82'
L3	N 21°29'58" W	19.01'

CURVE TABLE					
CURVE	RADIUS	DELTA	LENGTH	BEARING	CHORD
C1	54.00'	10°40'18"	10.06'	S 26°32'11" W	10.04'

GRAPHIC SCALE



(IN FEET)
1 inch = 30 ft.

LEGEND

- C1 TABULATED CURVE DATA
- L1 TABULATED LINE DATA
- O.R.B. OFFICIAL RECORDS BOOK
- PG. PAGE
- POC POINT ON A CURVE
- SQ. FT. SQUARE FEET
- SEC. SECTION

NOT VALID WITHOUT THE SIGNATURE AND THE ORIGINAL RAISED SEAL OF A FLORIDA LICENSED SURVEYOR AND MAPPER.




Exhibit A
Page 24 of 98

Robert M. Angas Associates, inc.
LAND SURVEYORS, PLANNERS AND CIVIL ENGINEERS
SINCE 1924

14775 St. Augustine Road, Jacksonville, FL. 32258 Tel: (904) 642-8550
Certificate of Authorization No.: LB 3624

SCALE: 1" = 30'

DATE: MARCH 16, 2006





Robert M. Angas Associates, Inc.
Land Surveyors, Planners and Civil Engineers
Since 1924

March 16, 2006
Aberdeen

14775 St. Augustine Road
Jacksonville, FL 32258
Tel: (904) 642-8550
Fax: (904) 642-4165

Work Order No. S2005-041/042
File No. 118A-08(#25a)

Conservation Easement #25A (AbDRH)

A portion of Section 9, Township 5 South, Range 27 East, St. Johns County, Florida, also being a portion of those lands described and recorded in Official Records Book 2592, page 1099 of the Public Records of said county, being more particularly described as follows:

For a Point of Reference, commence at the Northwestern corner of said Section 9; thence South $02^{\circ} 44' 59''$ East, along the Westerly line of said Section 9, a distance of 1805.66 feet; thence North $87^{\circ} 15' 01''$ East, departing said Westerly line of Section 9, a distance of 962.19 feet to the Point of Beginning.

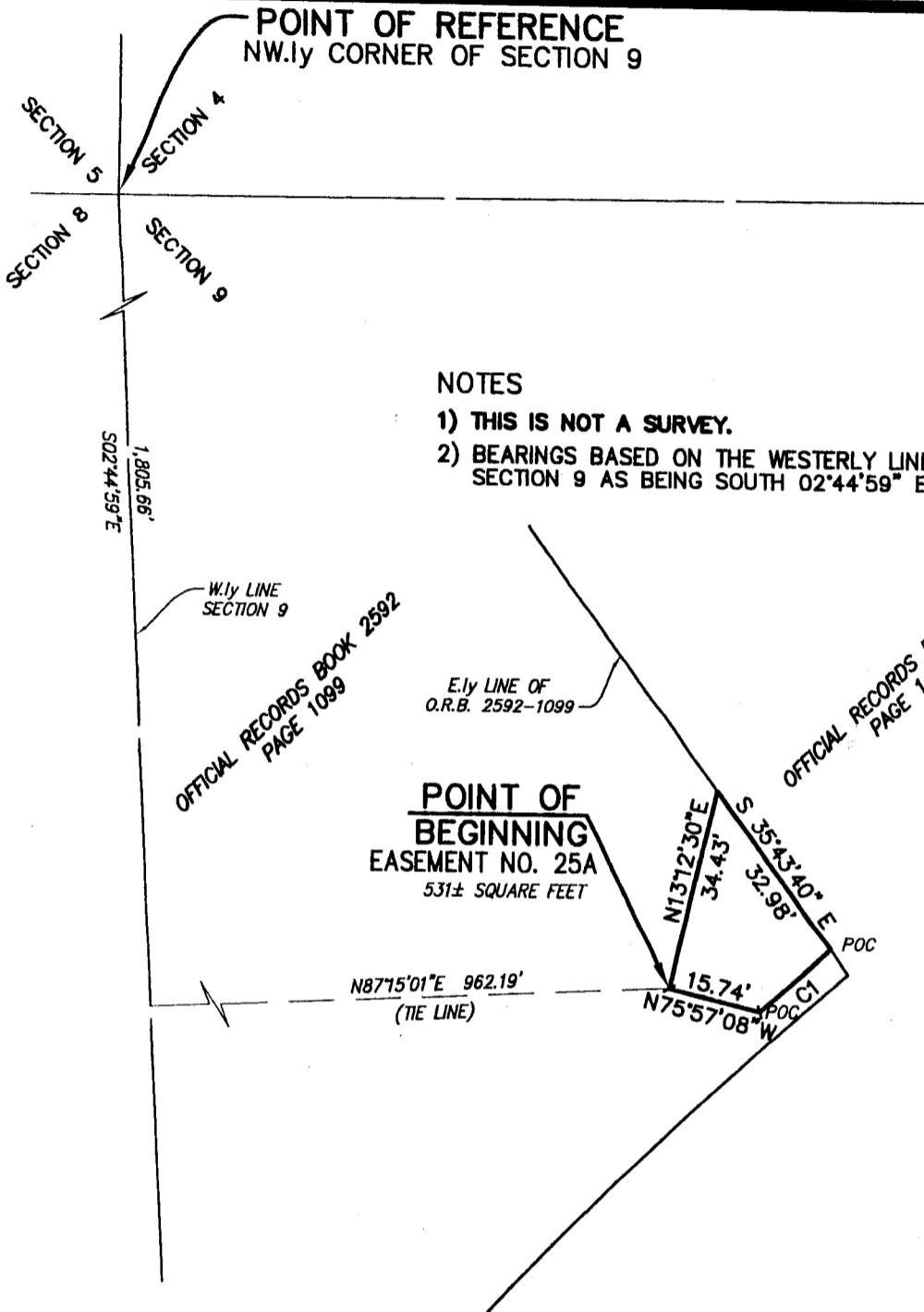
From the Point of Beginning, thence North $13^{\circ} 12' 30''$ East, 34.43 feet to a point lying on an Easterly boundary line of said lands described and recorded in Official Records Book 2592, page 1099; thence South $35^{\circ} 43' 40''$ East, along said Easterly boundary line, 32.98 feet to a point on a curve concave Southeasterly having a radius of 1020.00 feet; thence Southwesterly, departing said Easterly boundary line and along the arc of said curve, through a central angle of $00^{\circ} 53' 32''$, an arc length of 15.88 feet to a point on said curve, said arc being subtended by a chord bearing and distance of South $48^{\circ} 16' 45''$ West, 15.88 feet; thence North $75^{\circ} 57' 08''$ West, 15.74 feet to the Point of Beginning.

Containing 531 square feet, more or less.

Exhibit A
Page 25 of 98

SKETCH TO ACCOMPANY DESCRIPTION

A PORTION OF SECTION 9, TOWNSHIP 5 SOUTH, RANGE 27 EAST, ST. JOHNS COUNTY, FLORIDA, ALSO BEING A PORTION OF THOSE LANDS DESCRIBED AND RECORDED IN OFFICIAL RECORDS BOOK 2592, PAGE 1099 OF THE PUBLIC RECORDS OF SAID COUNTY, BEING MORE PARTICULARLY DESCRIBED IN SEPARATE ATTACHMENT



NOTES

- 1) THIS IS NOT A SURVEY.
- 2) BEARINGS BASED ON THE WESTERLY LINE OF SECTION 9 AS BEING SOUTH 02°44'59" EAST.



POINT OF BEGINNING
EASEMENT NO. 25A
531± SQUARE FEET

GRAPHIC SCALE



(IN FEET)

1 inch = 30 ft.

LEGEND

- C1 TABULATED CURVE DATA
- L1 TABULATED LINE DATA
- O.R.B. OFFICIAL RECORDS BOOK
- PG. PAGE
- POC POINT ON A CURVE
- SQ. FT. SQUARE FEET
- SEC. SECTION

CURVE TABLE

CURVE	RADIUS	DELTA	LENGTH	BEARING	CHORD
C1	1020.00'	0°53'32"	15.88'	S 48°16'45" W	15.88'



Exhibit A
Page 26 of 98

Robert M. Angas Associates, inc.


LAND SURVEYORS, PLANNERS AND CIVIL ENGINEERS
SINCE 1924

NOT VALID WITHOUT THE SIGNATURE AND THE ORIGINAL RAISED SEAL OF A FLORIDA LICENSED SURVEYOR AND MAPPER.

14775 St. Augustine Road, Jacksonville, FL. 32258 Tel: (904) 642-8550
Certificate of Authorization No.: LB 3624

SCALE: 1" = 30'

DATE: MARCH 16, 2006





Robert M. Angas Associates, Inc.
Land Surveyors, Planners and Civil Engineers
Since 1924

14775 St. Augustine Road
Jacksonville, FL 32258
Tel: (904) 642-8550
Fax: (904) 642-4165

June 10, 2005
Aberdeen

Work Order No. S2005-041/042
File No. 118A-08(#26)

Conservation Easement #26

A portion of Section 9, Township 5 South, Range 27 East, St. Johns County, Florida, also being a portion of those lands described and recorded in Official Records Book 2036, page 1214 of the Public Records of said county, being more particularly described as follows:

For a Point of Reference, commence at the Northwestern corner of said Section 9; thence South $02^{\circ} 44' 59''$ East, along the Westerly line of said Section 9, a distance of 1902.73 feet; thence North $87^{\circ} 15' 01''$ East, departing said Westerly line of Section 9, a distance of 522.23 feet to the Point of Beginning.

From the Point of Beginning, thence North $73^{\circ} 08' 08''$ East, 57.51 feet; thence South $43^{\circ} 49' 38''$ East, 52.51 feet; thence South $08^{\circ} 46' 54''$ East, 25.01 feet to a point lying on a curve; thence Northwesterly, along the arc of said curve concave Southwesterly having a radius of 76.00 feet, through a central angle of $72^{\circ} 25' 27''$, an arc length of 96.07 feet to a point of tangency, said arc being subtended by a chord bearing and distance of North $58^{\circ} 10' 02''$ West, 89.80 feet; thence South $85^{\circ} 37' 15''$ West, 18.98 feet to the Point of Beginning.

Containing 0.02 acres, more or less.

Exhibit A
Page 27 of 98

SKETCH TO ACCOMPANY DESCRIPTION

A PORTION OF SECTION 9, TOWNSHIP 5 SOUTH, RANGE 27 EAST, ST. JOHNS COUNTY, FLORIDA, ALSO BEING A PORTION OF THOSE LANDS DESCRIBED AND RECORDED IN OFFICIAL RECORDS BOOK 2036, PAGE 1214 OF THE PUBLIC RECORDS OF SAID COUNTY, BEING MORE PARTICULARLY DESCRIBED IN SEPARATE ATTACHMENT

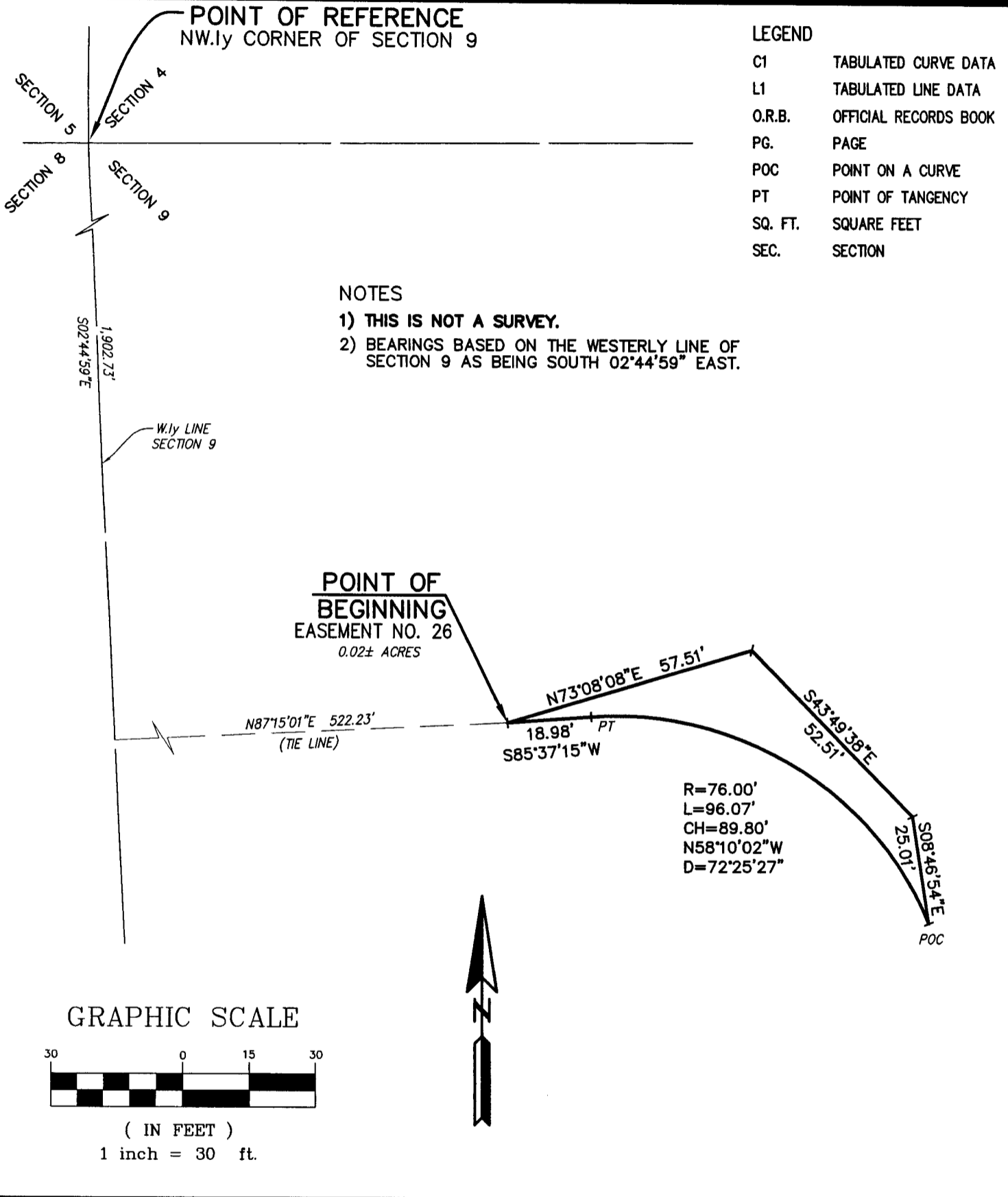


Exhibit A
Page 28 of 98

Robert M. Angas Associates, inc.
LAND SURVEYORS, PLANNERS AND CIVIL ENGINEERS
SINCE 1924

NOT VALID WITHOUT THE SIGNATURE AND THE ORIGINAL RAISED SEAL OF A FLORIDA LICENSED SURVEYOR AND MAPPER.

Joseph Leslie Reynolds, III
JOSEPH LESLIE REYNOLDS, III
PROFESSIONAL SURVEYOR AND MAPPER
STATE OF FLORIDA - LS No. 5517

14775 St. Augustine Road, Jacksonville, FL. 32258 Tel: (904) 642-8550
Certificate of Authorization No.: LB 3624

SCALE: 1" = 30'

DATE: JUNE 10, 2005



Robert M. Angas Associates, Inc.
Land Surveyors, Planners and Civil Engineers
Since 1924

14775 St. Augustine Road
Jacksonville, FL 32258
Tel: (904) 642-8550
Fax: (904) 642-4165

June 10, 2005
Aberdeen

Work Order No. S2005-041/042
File No. 118A-08(#27)

Conservation Easement #27

A portion of Section 9, Township 5 South, Range 27 East, St. Johns County, Florida, also being a portion of those lands described and recorded in Official Records Book 2036, page 1214 of the Public Records of said county, being more particularly described as follows:

For a Point of Reference, commence at the Northwestern corner of said Section 9; thence South 02° 44' 59" East, along the Westerly line of said Section 9, a distance of 1621.54 feet; thence North 87° 15' 01" East, departing said Westerly line of Section 9, a distance of 70.18 feet to the Point of Beginning.

From the Point of Beginning, thence North 22° 48' 02" East, 121.19 feet; thence North 50° 30' 39" East, 67.47 feet; thence North 29° 31' 08" East, 129.46 feet; thence North 29° 43' 44" East, 79.44 feet; thence North 47° 35' 57" East, 79.35 feet; thence North 35° 56' 22" East, 78.36 feet; thence South 77° 50' 18" East, 41.17 feet; thence South 85° 42' 01" East, 56.70 feet; thence South 29° 40' 27" East, 61.55 feet; thence South 06° 46' 23" East, 21.63 feet; thence South 20° 12' 25" East, 49.83 feet; thence South 20° 39' 31" West, 62.35 feet; thence South 16° 46' 59" East, 72.52 feet; thence South 43° 54' 44" East, 44.06 feet; thence South 31° 48' 00" East, 73.36 feet; thence South 01° 36' 39" East, 139.76 feet; thence South 30° 46' 14" West, 168.00 feet; thence South 12° 15' 59" East, 74.23 feet; thence South 85° 37' 15" West, 15.14 feet; thence North 12° 15' 59" West, 78.07 feet; thence North 30° 46' 14" East, 169.56 feet; thence North 01° 36' 39" West, 131.36 feet; thence North 31° 48' 00" West, 67.72 feet; thence North 43° 54' 44" West, 46.09 feet; thence North 16° 46' 59" West, 81.22 feet; thence North 20° 39' 31" East, 46.56 feet; thence North 20° 12' 25" West, 58.75 feet; thence North 06° 46' 23" West, 19.51 feet; thence North 29° 40' 27" West, 43.19 feet; thence North 85° 42' 01" West, 45.12 feet; thence North 77° 50' 18" West, 26.59 feet; thence South 35° 56' 22" West, 64.61 feet; thence South 47° 35' 57" West, 77.98 feet; thence South 29° 43' 44" West, 75.46 feet; thence South 29° 31' 08" West, 134.05 feet; thence South 50° 21' 19" West, 66.28 feet; thence South 22° 48' 02" West, 93.01 feet; thence South 58° 55' 43" East, 63.11 feet; thence South 31° 33' 07" East, 77.27 feet; thence South 76° 17' 56" East, 18.05 feet; thence South 07° 15' 23" West, 25.16 feet; thence North 76° 17' 56" West, 31.17 feet; thence North 31° 33' 07" West, 81.48 feet; thence North 58° 55' 43" West, 78.65 feet to the Point of Beginning.

Containing 0.74 acres, more or less.

Exhibit A
Page 29 **of** 98

SKETCH TO ACCOMPANY DESCRIPTION

A PORTION OF SECTION 9, TOWNSHIP 5 SOUTH, RANGE 27 EAST, ST. JOHNS COUNTY, FLORIDA, ALSO BEING A PORTION OF THOSE LANDS DESCRIBED AND RECORDED IN OFFICIAL RECORDS BOOK 2036, PAGE 1214 OF THE PUBLIC RECORDS OF SAID COUNTY, BEING MORE PARTICULARLY DESCRIBED IN SEPARATE ATTACHMENT

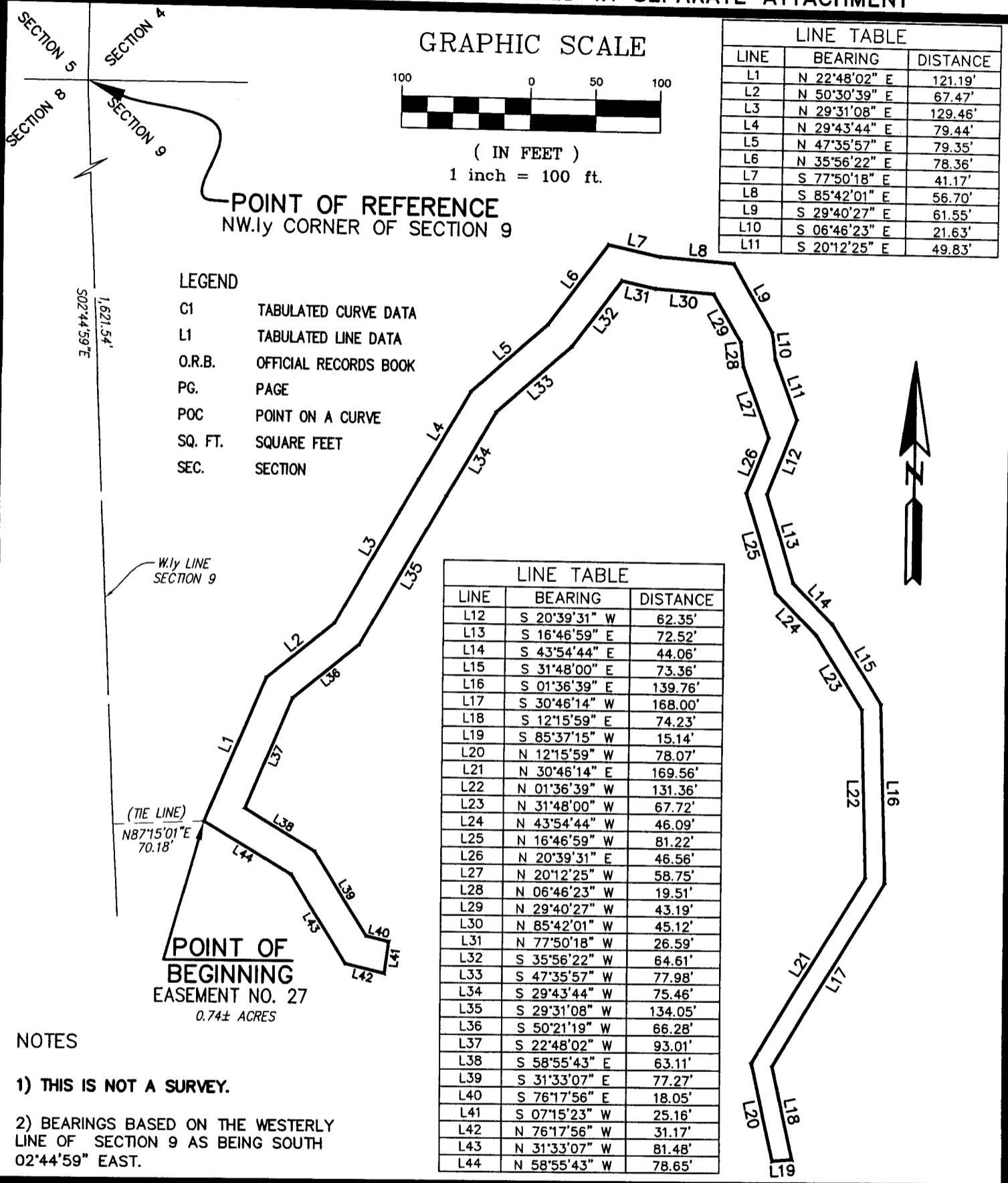


Exhibit A
Page 30 of 98

NOT VALID WITHOUT THE SIGNATURE AND THE ORIGINAL RAISED SEAL OF A FLORIDA LICENSED SURVEYOR AND MAPPER.

Robert M. Angas Associates, inc.
LAND SURVEYORS, PLANNERS AND CIVIL ENGINEERS
SINCE 1924

Joseph Leslie Reynolds III
JOSEPH LESLIE REYNOLDS III
PROFESSIONAL SURVEYOR AND MAPPER
STATE OF FLORIDA LS No. 5517

14775 St. Augustine Road, Jacksonville, FL. 32258 Tel: (904) 642-8550
Certificate of Authorization No.: LB 3624

SCALE: 1" = 100'

DATE: JUNE 10, 2005



Robert M. Angas Associates, Inc.
Land Surveyors, Planners and Civil Engineers
Since 1924

14775 St. Augustine Road
Jacksonville, FL 32258
Tel: (904) 642-8550
Fax: (904) 642-4165

June 10, 2005
Aberdeen

Work Order No. S2005-041/042
File No. 118A-08(#28)

Conservation Easement #28

A portion of Section 9, Township 5 South, Range 27 East, St. Johns County, Florida, also being a portion of those lands described and recorded in Official Records Book 2036, page 1214 of the Public Records of said county, being more particularly described as follows:

For a Point of Reference, commence at the Northwesterly corner of said Section 9; thence South 02° 44' 59" East, along the Westerly line of said Section 9, a distance of 1938.75 feet; thence North 87° 15' 01" East, departing said Westerly line of Section 9, a distance of 197.53 feet to the Point of Beginning.

From the Point of Beginning, thence North 53° 51' 52" East, 12.43 feet; thence South 11° 41' 31" East, 62.24 feet; thence North 72° 31' 18" West, 14.54 feet; thence North 10° 06' 23" West, 50.03 feet to the Point of Beginning.

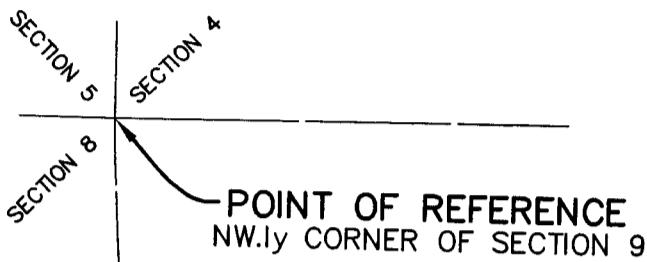
Containing 0.02 acres, more or less.

SKETCH TO ACCOMPANY DESCRIPTION

A PORTION OF SECTION 9, TOWNSHIP 5 SOUTH, RANGE 27 EAST, ST. JOHNS COUNTY, FLORIDA, ALSO BEING A PORTION OF THOSE LANDS DESCRIBED AND RECORDED IN OFFICIAL RECORDS BOOK 2036, PAGE 1214 OF THE PUBLIC RECORDS OF SAID COUNTY, BEING MORE PARTICULARLY DESCRIBED IN SEPARATE ATTACHMENT

LEGEND

- CI TABULATED CURVE DATA
- L1 TABULATED LINE DATA
- O.R.B. OFFICIAL RECORDS BOOK
- PG. PAGE
- POC POINT ON A CURVE
- SQ. FT. SQUARE FEET
- SEC. SECTION



NOTES

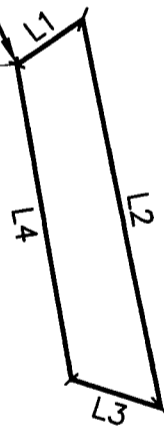
- 1) THIS IS NOT A SURVEY.
- 2) BEARINGS BASED ON THE WESTERLY LINE OF SECTION 9 AS BEING SOUTH 02°44'59" EAST.

1,938.75'
S02°44'59"E

W.ly LINE SECTION 9

POINT OF BEGINNING
EASEMENT NO. 28
0.02± ACRES

N87°15'01"E 197.53'
(TIE LINE)



GRAPHIC SCALE



(IN FEET)
1 inch = 30 ft.

LINE TABLE

LINE	BEARING	DISTANCE
L1	N 53°51'52" E	12.43'
L2	S 11°41'31" E	62.24'
L3	N 72°31'18" W	14.54'
L4	N 10°06'23" W	50.03'



Exhibit A
Page 32 of 98

Robert M. Angas Associates, inc.
LAND SURVEYORS, PLANNERS AND CIVIL ENGINEERS
SINCE 1924

NOT VALID WITHOUT THE SIGNATURE AND THE ORIGINAL RAISED SEAL OF A FLORIDA LICENSED SURVEYOR AND MAPPER.

(Signature)
JOSEPH LESLIE REYNOLDS, III
PROFESSIONAL SURVEYOR AND MAPPER
STATE OF FLORIDA LS No. 5517

14775 St. Augustine Road, Jacksonville, FL. 32258 Tel: (904) 642-8550
Certificate of Authorization No.: LB 3624

SCALE: 1" = 30'

DATE: JUNE 10, 2005



Robert M. Angas Associates, Inc.
Land Surveyors, Planners and Civil Engineers
Since 1924

14775 St. Augustine Road
Jacksonville, FL 32258
Tel: (904) 642-8550
Fax: (904) 642-4165

June 10, 2005
Aberdeen

Work Order No. S2005-041/042
File No. 118A-08(#29)

Conservation Easement #29

A portion of Section 9, Township 5 South, Range 27 East, St. Johns County, Florida, also being a portion of those lands described and recorded in Official Records Book 2036, page 1214 of the Public Records of said county, being more particularly described as follows:

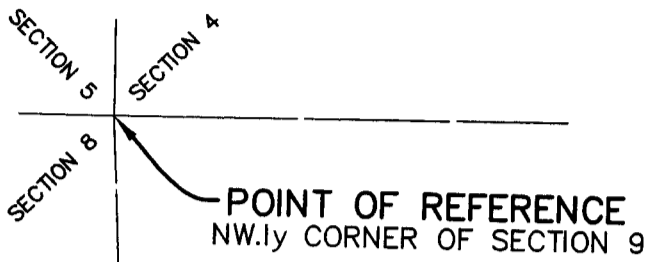
For a Point of Reference, commence at the Northwesterly corner of said Section 9; thence South 02° 44' 59" East, along the Westerly line of said Section 9, a distance of 2059.44 feet; thence North 87° 15' 01" East, departing said Westerly line of Section 9, a distance of 173.71 feet to the Point of Beginning.

From the Point of Beginning, thence North 82° 17' 45" East, 53.73 feet; thence South 11° 41' 31" East, 72.87 feet; thence South 79° 53' 12" West, 28.84 feet; thence North 88° 27' 16" West, 52.02 feet; thence North 10° 20' 43" East, 68.93 feet to the Point of Beginning.

Containing 0.11 acres, more or less.

SKETCH TO ACCOMPANY DESCRIPTION

A PORTION OF SECTION 9, TOWNSHIP 5 SOUTH, RANGE 27 EAST, ST. JOHNS COUNTY, FLORIDA, ALSO BEING A PORTION OF THOSE LANDS DESCRIBED AND RECORDED IN OFFICIAL RECORDS BOOK 2036, PAGE 1214 OF THE PUBLIC RECORDS OF SAID COUNTY, BEING MORE PARTICULARLY DESCRIBED IN SEPARATE ATTACHMENT



LEGEND

C1	TABULATED CURVE DATA
L1	TABULATED LINE DATA
O.R.B.	OFFICIAL RECORDS BOOK
PG.	PAGE
POC	POINT ON A CURVE
SQ. FT.	SQUARE FEET
SEC.	SECTION

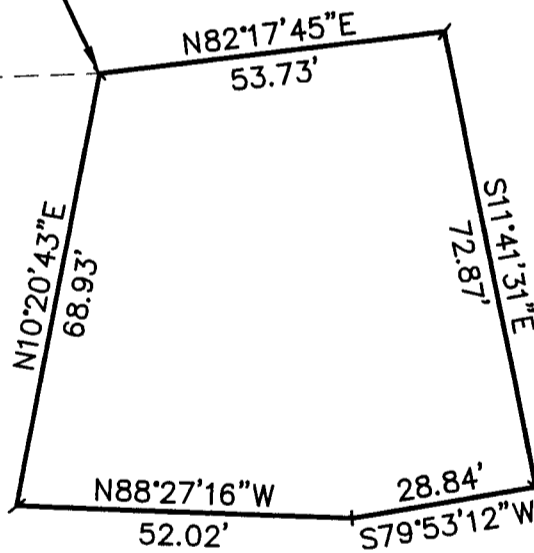
NOTES

- 1) THIS IS NOT A SURVEY.
- 2) BEARINGS BASED ON THE WESTERLY LINE OF SECTION 9 AS BEING SOUTH 02°44'59" EAST.

W.1y LINE SECTION 9

POINT OF BEGINNING
EASEMENT NO. 29
0.11± ACRES

N87°15'01"E 173.71'
(TIE LINE)



GRAPHIC SCALE



(IN FEET)
1 inch = 30 ft.



Exhibit A
Page 34 of 98

Robert M. Angas Associates, inc.
LAND SURVEYORS, PLANNERS AND CIVIL ENGINEERS
SINCE 1924

NOT VALID WITHOUT THE SIGNATURE AND THE ORIGINAL RAISED SEAL OF A FLORIDA LICENSED SURVEYOR AND MAPPER.

(Signature)
JOSEPH LESLIE REYNOLDS III
PROFESSIONAL SURVEYOR AND MAPPER
STATE OF FLORIDA - LS No. 5517

14775 St. Augustine Road, Jacksonville, FL. 32258 Tel: (904) 642-8550
Certificate of Authorization No.: LB 3624

SCALE: 1" = 30'

DATE: JUNE 10, 2005



Robert M. Angas Associates, Inc.
Land Surveyors, Planners and Civil Engineers
Since 1924

14775 St. Augustine Road
Jacksonville, FL 32258
Tel: (904) 642-8550
Fax: (904) 642-4165

June 10, 2005
Aberdeen

Work Order No. S2005-041/042
File No. 118A-08(#30)

Conservation Easement #30

A portion of Section 9, Township 5 South, Range 27 East, St. Johns County, Florida, also being a portion of those lands described and recorded in Official Records Book 2036, page 1214 of the Public Records of said county, being more particularly described as follows:

For a Point of Reference, commence at the Northwesterly corner of said Section 9; thence South 02° 44' 59" East, along the Westerly line of said Section 9, a distance of 2208.50 feet; thence North 87° 15' 01" East, departing said Westerly line of Section 9, a distance of 208.29 feet to the Point of Beginning.

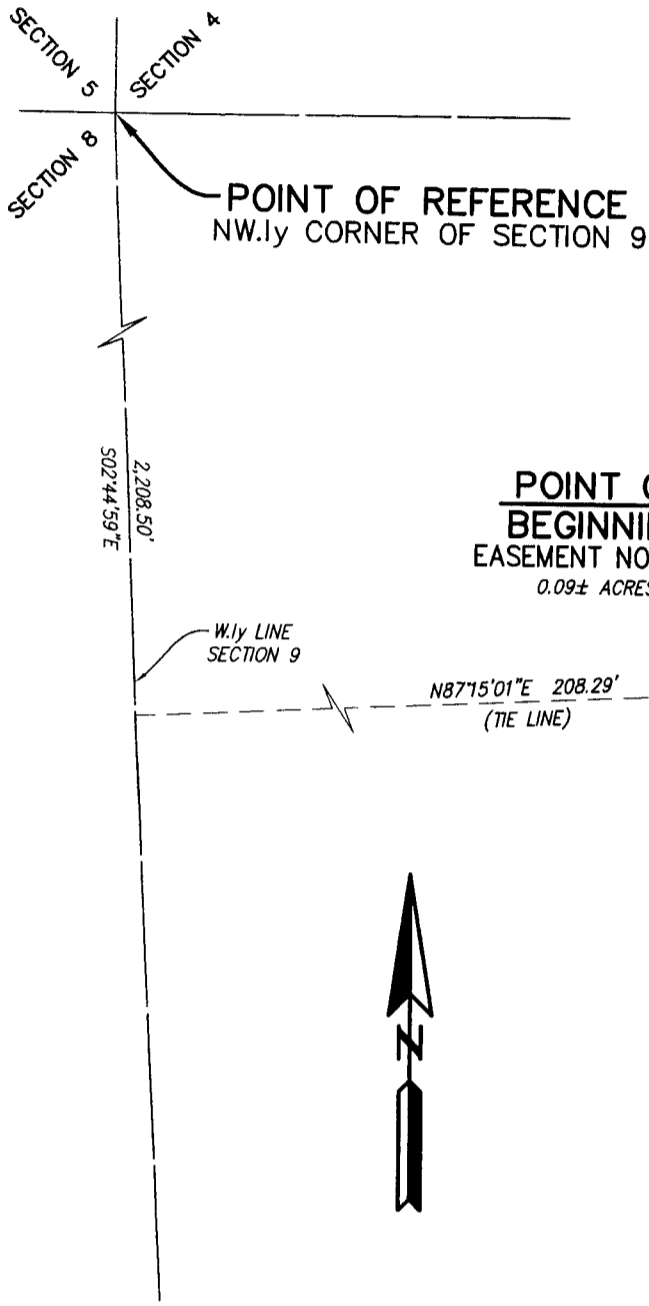
From the Point of Beginning, thence North 75° 59' 17" East, 42.65 feet; thence South 11° 41' 31" East, 42.52 feet; thence South 32° 51' 56" East, 43.54 feet; thence South 63° 47' 52" East, 19.99 feet; thence South 02° 21' 27" East, 74.56 feet; thence South 80° 45' 42" West, 15.11 feet; thence North 02° 21' 27" West, 67.46 feet; thence North 63° 47' 52" West, 34.69 feet; thence North 32° 51' 56" West, 84.44 feet to the Point of Beginning.

Containing 0.09 acres, more or less.

Exhibit A
Page 35 of 98

SKETCH TO ACCOMPANY DESCRIPTION

A PORTION OF SECTION 9, TOWNSHIP 5 SOUTH, RANGE 27 EAST, ST. JOHNS COUNTY, FLORIDA, ALSO BEING A PORTION OF THOSE LANDS DESCRIBED AND RECORDED IN OFFICIAL RECORDS BOOK 2036, PAGE 1214 OF THE PUBLIC RECORDS OF SAID COUNTY, BEING MORE PARTICULARLY DESCRIBED IN SEPARATE ATTACHMENT



NOTES

- 1) THIS IS NOT A SURVEY.
- 2) BEARINGS BASED ON THE WESTERLY LINE OF SECTION 9 AS BEING SOUTH 02°44'59" EAST.

LEGEND

- C1 TABULATED CURVE DATA
- L1 TABULATED LINE DATA
- O.R.B. OFFICIAL RECORDS BOOK
- PG. PAGE
- POC POINT ON A CURVE
- SQ. FT. SQUARE FEET
- SEC. SECTION

POINT OF BEGINNING
EASEMENT NO. 30
0.09± ACRES

N87°15'01"E 208.29'
(TIE LINE)

LINE TABLE		
LINE	BEARING	DISTANCE
L1	N 75°59'17" E	42.65'
L2	S 11°41'31" E	42.52'
L3	S 32°51'56" E	43.54'
L4	S 63°47'52" E	19.99'
L5	S 02°21'27" E	74.56'
L6	S 80°45'42" W	15.11'
L7	N 02°21'27" W	67.46'
L8	N 63°47'52" W	34.69'
L9	N 32°51'56" W	84.44'

GRAPHIC SCALE



(IN FEET)
1 inch = 30 ft.




Exhibit A
Page 36 of 98

NOT VALID WITHOUT THE SIGNATURE AND THE ORIGINAL RAISED SEAL OF A FLORIDA LICENSED SURVEYOR AND MAPPER.

Robert M. Angas Associates, inc.

LAND SURVEYORS, PLANNERS AND CIVIL ENGINEERS
SINCE 1924



14775 St. Augustine Road, Jacksonville, FL. 32258 Tel: (904) 642-8550
Certificate of Authorization No.: LB 3624

SCALE: 1" = 30'

DATE: JUNE 30, 2005



Robert M. Angas Associates, Inc.
Land Surveyors, Planners and Civil Engineers
Since 1924

14775 St. Augustine Road
Jacksonville, FL 32258
Tel: (904) 642-8550
Fax: (904) 642-4165

June 10, 2005
Aberdeen

Work Order No. S2005-041/042
File No. 118A-08(#31)

Conservation Easement #31

A portion of Section 9, Township 5 South, Range 27 East, St. Johns County, Florida, also being a portion of those lands described and recorded in Official Records Book 2036, page 1214 of the Public Records of said county, being more particularly described as follows:

For a Point of Reference, commence at the Northwesternly corner of said Section 9; thence South 02° 44' 59" East, along the Westerly line of said Section 9, a distance of 2321.84 feet; thence North 87° 15' 01" East, departing said Westerly line of Section 9, a distance of 134.11 feet to the Point of Beginning.

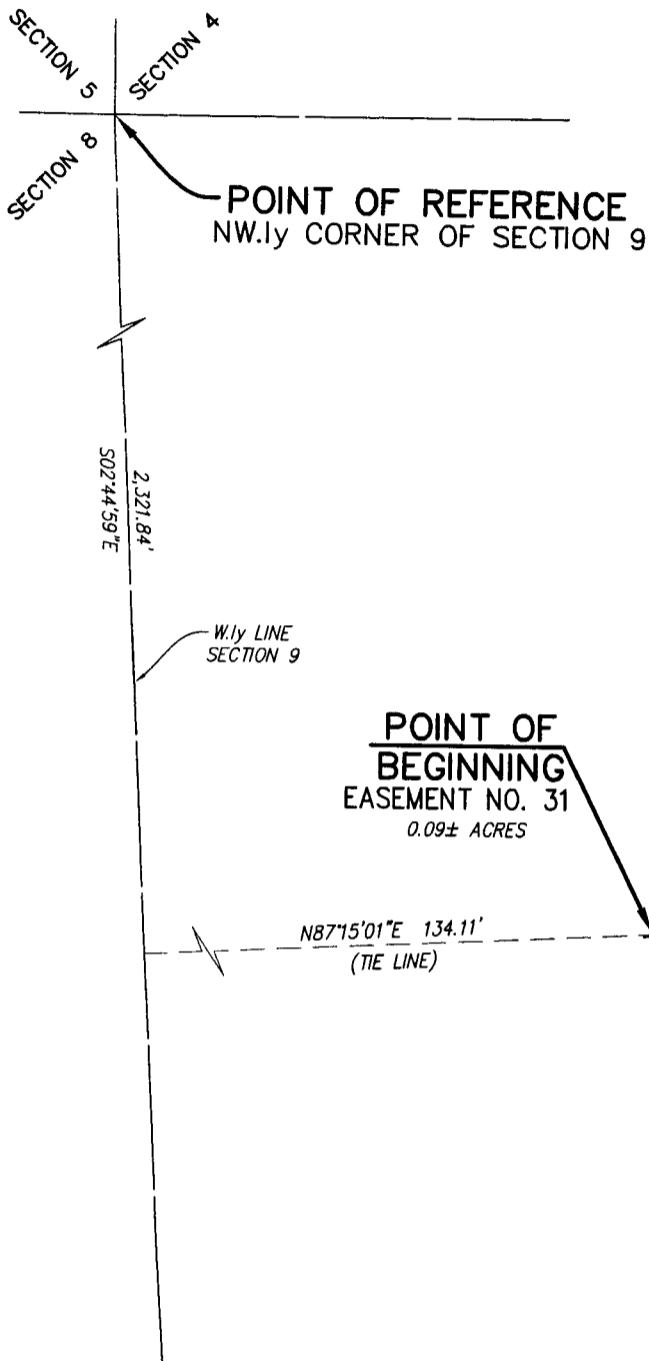
From the Point of Beginning, thence North 30° 04' 40" East, 43.35 feet; thence South 86° 32' 48" East, 48.06 feet; thence South 33° 16' 32" East, 28.91 feet; thence South 29° 54' 28" West, 23.83 feet; thence South 43° 44' 37" West, 29.32 feet; thence North 59° 33' 12" West, 61.95 feet to the Point of Beginning.

Containing 0.09 acres, more or less.

Exhibit A
Page 37 of 98

SKETCH TO ACCOMPANY DESCRIPTION

A PORTION OF SECTION 9, TOWNSHIP 5 SOUTH, RANGE 27 EAST, ST. JOHNS COUNTY, FLORIDA, ALSO BEING A PORTION OF THOSE LANDS DESCRIBED AND RECORDED IN OFFICIAL RECORDS BOOK 2036, PAGE 1214 OF THE PUBLIC RECORDS OF SAID COUNTY, BEING MORE PARTICULARLY DESCRIBED IN SEPARATE ATTACHMENT



NOTES

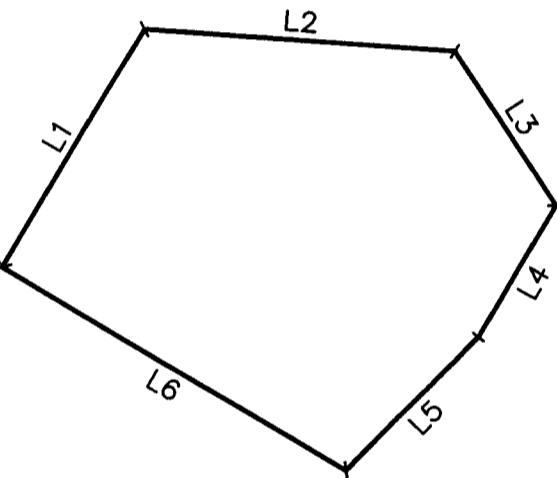
- 1) THIS IS NOT A SURVEY.
- 2) BEARINGS BASED ON THE WESTERLY LINE OF SECTION 9 AS BEING SOUTH 02°44'59" EAST.

LEGEND

- C1 TABULATED CURVE DATA
- L1 TABULATED LINE DATA
- O.R.B. OFFICIAL RECORDS BOOK
- PG. PAGE
- POC POINT ON A CURVE
- SQ. FT. SQUARE FEET
- SEC. SECTION

POINT OF BEGINNING
EASEMENT NO. 31
0.09± ACRES

N87°15'01"E 134.11'
(TIE LINE)



GRAPHIC SCALE



(IN FEET)
1 inch = 30 ft.

LINE TABLE

LINE	BEARING	DISTANCE
L1	N 30°04'40" E	43.35'
L2	S 86°32'48" E	48.06'
L3	S 33°16'32" E	28.91'
L4	S 29°54'28" W	23.83'
L5	S 43°44'37" W	29.32'
L6	N 59°33'12" W	61.95'



Exhibit A
Page 38 of 98

Robert M. Angas Associates, inc.
LAND SURVEYORS, PLANNERS AND CIVIL ENGINEERS
SINCE 1924

NOT VALID WITHOUT THE SIGNATURE AND THE ORIGINAL RAISED SEAL OF A FLORIDA LICENSED SURVEYOR AND MAPPER.

14775 St. Augustine Road, Jacksonville, FL. 32258 Tel: (904) 642-8550
Certificate of Authorization No.: LB 3624

(Signature)
JOSEPH LESLIE REYNOLDS, III
PROFESSIONAL SURVEYOR AND MAPPER
STATE of FLORIDA LS No. 5517

SCALE: 1" = 30'

DATE: JUNE 10, 2005



Robert M. Angas Associates, Inc.
Land Surveyors, Planners and Civil Engineers
Since 1924

14775 St. Augustine Road
Jacksonville, FL 32258
Tel: (904) 642-8550
Fax: (904) 642-4165

June 10, 2005
Aberdeen

Work Order No. S2005-041/042
File No. 118A-08(#32)

Conservation Easement #32

A portion of Section 9, Township 5 South, Range 27 East, St. Johns County, Florida, also being a portion of those lands described and recorded in Official Records Book 2036, page 1214 of the Public Records of said county, being more particularly described as follows:

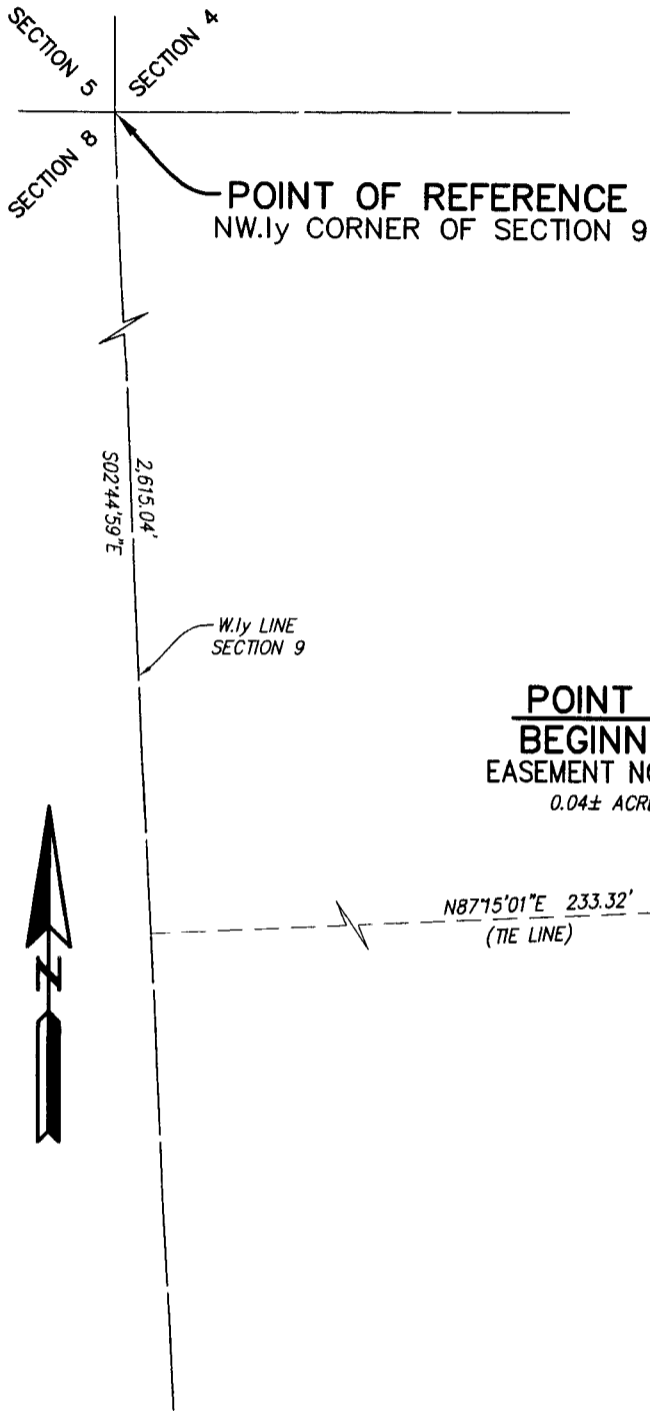
For a Point of Reference, commence at the Northwesterly corner of said Section 9; thence South 02° 44' 59" East, along the Westerly line of said Section 9, a distance of 2615.04 feet; thence North 87° 15' 01" East, departing said Westerly line of Section 9, a distance of 233.32 feet to the Point of Beginning.

From the Point of Beginning, thence North 69° 10' 29" East, 33.25 feet; thence South 02° 50' 53" East, 53.06 feet; thence South 07° 40' 07" East, 13.63 feet; thence South 85° 55' 38" West, 18.20 feet; thence North 17° 15' 20" West, 58.61 feet to the Point of Beginning.

Containing 0.04 acres, more or less.

SKETCH TO ACCOMPANY DESCRIPTION

A PORTION OF SECTION 9, TOWNSHIP 5 SOUTH, RANGE 27 EAST, ST. JOHNS COUNTY, FLORIDA, ALSO BEING A PORTION OF THOSE LANDS DESCRIBED AND RECORDED IN OFFICIAL RECORDS BOOK 2036, PAGE 1214 OF THE PUBLIC RECORDS OF SAID COUNTY, BEING MORE PARTICULARLY DESCRIBED IN SEPARATE ATTACHMENT



NOTES

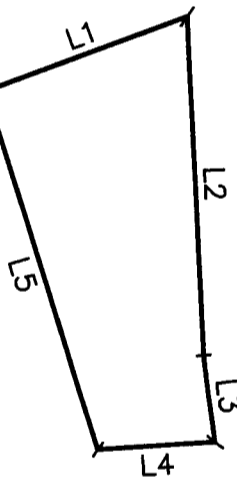
- 1) THIS IS NOT A SURVEY.
- 2) BEARINGS BASED ON THE WESTERLY LINE OF SECTION 9 AS BEING SOUTH 02°44'59" EAST.

LEGEND

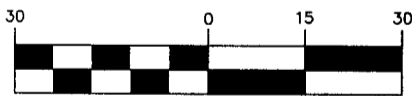
- C1 TABULATED CURVE DATA
- L1 TABULATED LINE DATA
- O.R.B. OFFICIAL RECORDS BOOK
- PG. PAGE
- POC POINT ON A CURVE
- SQ. FT. SQUARE FEET
- SEC. SECTION

POINT OF BEGINNING
EASEMENT NO. 32
0.04± ACRES

N87°15'01"E 233.32'
(TIE LINE)



GRAPHIC SCALE



(IN FEET)
1 inch = 30 ft.

LINE TABLE

LINE	BEARING	DISTANCE
L1	N 69°10'29" E	33.25'
L2	S 02°50'53" E	53.06'
L3	S 07°40'07" E	13.63'
L4	S 85°55'38" W	18.20'
L5	N 17°15'20" W	58.61'



Exhibit A
Page 40 of 98

Robert M. Angas Associates, inc.
LAND SURVEYORS, PLANNERS AND CIVIL ENGINEERS
SINCE 1924

NOT VALID WITHOUT THE SIGNATURE AND THE ORIGINAL RAISED SEAL OF A FLORIDA LICENSED SURVEYOR AND MAPPER.

Joseph Leslie Reynolds, III
JOSEPH LESLIE REYNOLDS, III
PROFESSIONAL SURVEYOR AND MAPPER
STATE OF FLORIDA LS No. 5517

14775 St. Augustine Road, Jacksonville, FL. 32258 Tel: (904) 642-8550
Certificate of Authorization No.: LB 3624

SCALE: 1" = 30'

DATE: JUNE 10, 2005



Robert M. Angas Associates, Inc.
Land Surveyors, Planners and Civil Engineers
Since 1924

14775 St. Augustine Road
Jacksonville, FL 32258
Tel: (904) 642-8550
Fax: (904) 642-4165

June 10, 2005
Aberdeen

Work Order No. S2005-041/042
File No. 118A-08(#33)

Conservation Easement #33

A portion of Section 9, Township 5 South, Range 27 East, St. Johns County, Florida, also being a portion of those lands described and recorded in Official Records Book 2036, page 1214 of the Public Records of said county, being more particularly described as follows:

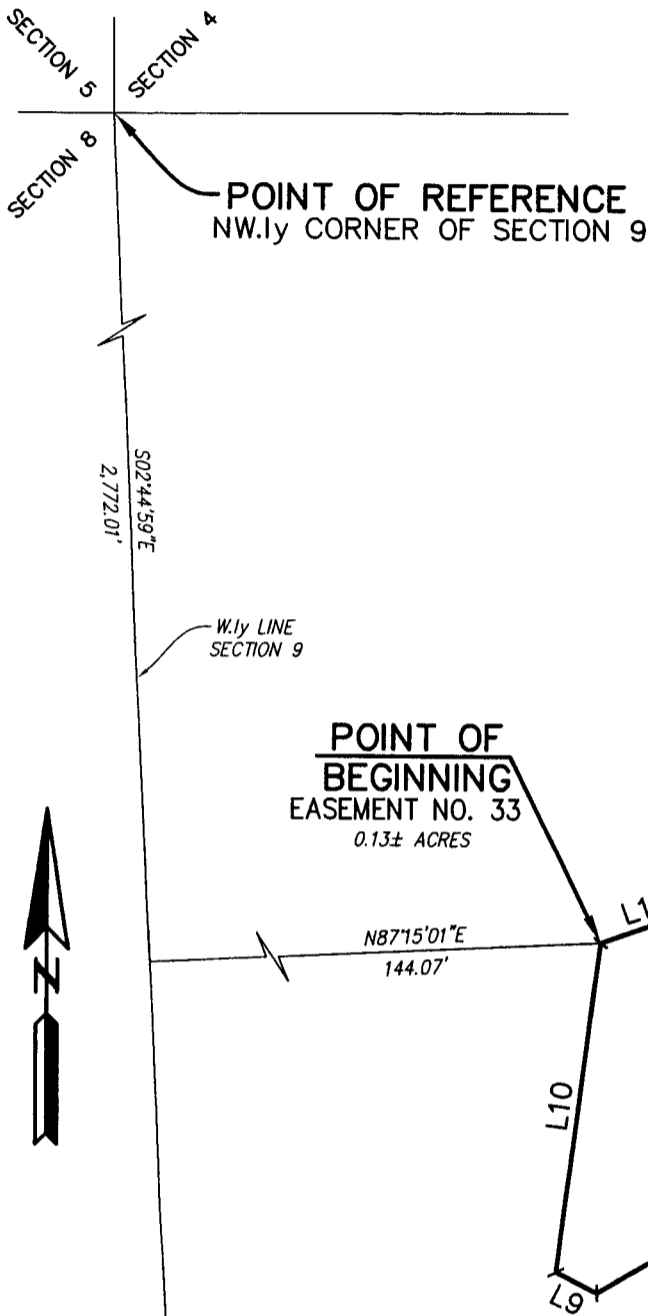
For a Point of Reference, commence at the Northwesterly corner of said Section 9; thence South 02° 44' 59" East, along the Westerly line of said Section 9, a distance of 2772.01 feet; thence North 87° 15' 01" East, departing said Westerly line of Section 9, a distance of 144.07 feet to the Point of Beginning.

From the Point of Beginning, thence North 70° 47' 33" East, 13.56 feet; thence North 67° 40' 04" East, 50.80 feet; thence North 70° 57' 46" East, 32.73 feet; thence North 83° 46' 12" East, 35.79 feet; thence South 07° 40' 07" East, 32.17 feet; thence South 79° 55' 16" West, 2.69 feet; thence South 73° 34' 08" West, 53.00 feet; thence South 59° 34' 18" West, 89.93 feet; thence North 63° 07' 07" West, 7.14 feet; thence North 07° 32' 05" East, 51.79 feet to the Point of Beginning.

Containing 0.13 acres, more or less.

SKETCH TO ACCOMPANY DESCRIPTION

A PORTION OF SECTION 9, TOWNSHIP 5 SOUTH, RANGE 27 EAST, ST. JOHNS COUNTY, FLORIDA, ALSO BEING A PORTION OF THOSE LANDS DESCRIBED AND RECORDED IN OFFICIAL RECORDS BOOK 2036, PAGE 1214 OF THE PUBLIC RECORDS OF SAID COUNTY, BEING MORE PARTICULARLY DESCRIBED IN SEPARATE ATTACHMENT



NOTES

- 1) THIS IS NOT A SURVEY.
- 2) BEARINGS BASED ON THE WESTERLY LINE OF SECTION 9 AS BEING SOUTH 02°44'59" EAST.

LEGEND

- C1 TABULATED CURVE DATA
- L1 TABULATED LINE DATA
- O.R.B. OFFICIAL RECORDS BOOK
- PG. PAGE
- POC POINT ON A CURVE
- SQ. FT. SQUARE FEET
- SEC. SECTION

POINT OF BEGINNING
EASEMENT NO. 33
0.13± ACRES

N87°15'01"E
144.07'

LINE TABLE		
LINE	BEARING	DISTANCE
L1	N 70°47'33" E	13.56'
L2	N 67°40'04" E	50.80'
L3	N 70°57'46" E	32.73'
L4	N 83°46'12" E	35.79'
L5	S 07°40'07" E	32.17'
L6	S 79°55'16" W	2.69'
L7	S 73°34'08" W	53.00'
L8	S 59°34'18" W	89.93'
L9	N 63°07'07" W	7.14'
L10	N 07°32'05" E	51.79'

GRAPHIC SCALE




(IN FEET)
1 inch = 30 ft.



Robert M. Angas Associates, inc.
LAND SURVEYORS, PLANNERS AND CIVIL ENGINEERS
SINCE 1924

Exhibit A
Page 4a of 98

NOT VALID WITHOUT THE SIGNATURE AND THE ORIGINAL RAISED SEAL OF A FLORIDA LICENSED SURVEYOR AND MAPPER.



14775 St. Augustine Road, Jacksonville, FL. 32258 Tel: (904) 642-8550
Certificate of Authorization No.: LB 3624

SCALE: 1" = 30'

DATE: JUNE 10, 2005



Robert M. Angas Associates, Inc.
Land Surveyors, Planners and Civil Engineers
Since 1924

14775 St. Augustine Road
Jacksonville, FL 32258
Tel: (904) 642-8550
Fax: (904) 642-4165

June 10, 2005
Aberdeen

Work Order No. S2005-041/042
File No. 118A-08(#34)

Conservation Easement #34

A portion of Section 9, Township 5 South, Range 27 East, St. Johns County, Florida, also being a portion of those lands described and recorded in Official Records Book 2036, page 1214 of the Public Records of said county, being more particularly described as follows:

For a Point of Reference, commence at the Southwesterly corner of said Section 9; thence North 02° 44' 59" West, along the Westerly line of said Section 9, a distance of 30.99 feet to the Point of Beginning.

From the Point of Beginning, thence continue North 02° 44' 59" West, along said Westerly section line, 707.01 feet; thence North 46° 26' 58" East, departing said Westerly section line, 43.06 feet; thence South 76° 23' 06" East, 2.51 feet; thence North 02° 44' 59" West, 98.00 feet; thence South 63° 25' 31" East, 147.31 feet; thence North 76° 30' 57" East, 111.61 feet; thence North 48° 56' 14" East, 93.41 feet; thence North 15° 06' 48" East, 83.41 feet; thence North 56° 00' 53" East, 83.82 feet; thence North 76° 31' 01" East, 18.14 feet to a point lying on a curve; thence Southwesterly, along the arc of said curve concave Southeasterly having a radius of 10.00 feet, through a central angle of 89° 57' 37", an arc length of 15.70 feet to a point of tangency, said arc being subtended by a chord bearing and distance of South 31° 29' 49" West, 14.14 feet; thence South 13° 28' 59" East, 11.29 feet to a point of curvature; thence Southeasterly, along the arc of said curve concave Northeasterly having a radius of 10.00 feet, through a central angle of 100° 37' 23", an arc length of 17.56 feet to a point of tangency, said arc being subtended by a chord bearing and distance of South 63° 47' 41" East, 15.39 feet; thence North 65° 53' 38" East, 82.76 feet to a point of curvature; thence Northwesterly, along the arc of said curve concave Southwesterly having a radius of 8.00 feet, through a central angle of 169° 22' 37", an arc length of 23.65 feet to a point on said curve, said arc being subtended by a chord bearing and distance of North 18° 47' 41" West, 15.93 feet; thence North 76° 31' 01" East, 231.34 feet; thence South 19° 22' 10" West, 153.25 feet; thence South 86° 07' 31" East, 9.60 feet; thence South 65° 44' 34" East, 35.88 feet; thence South 19° 22' 10" West, 11.68 feet to a point of curvature; thence Southwesterly, along the arc of said curve concave Northwesterly having a radius of 980.00 feet, through a central angle of 13° 24' 22", an arc length of 229.30 feet to a point of tangency, said arc being subtended by a chord bearing and distance of South 26° 04' 21" West, 228.78 feet; thence South 32° 46' 32" West, 735.56 feet to a point of curvature; thence Southwesterly, along the arc of said curve concave Southeasterly having a radius of 1110.00 feet, through a central angle of 03° 16' 23", an arc length of 63.41 feet to a point on said curve, said arc being subtended by a chord bearing and distance of South 31° 08' 21" West, 63.40 feet; thence South 86° 43' 06" West, 175.40 feet to the Point of Beginning.

Containing 9.76 acres, more or less.

Exhibit A
Page 43 of 98

SKETCH TO ACCOMPANY DESCRIPTION

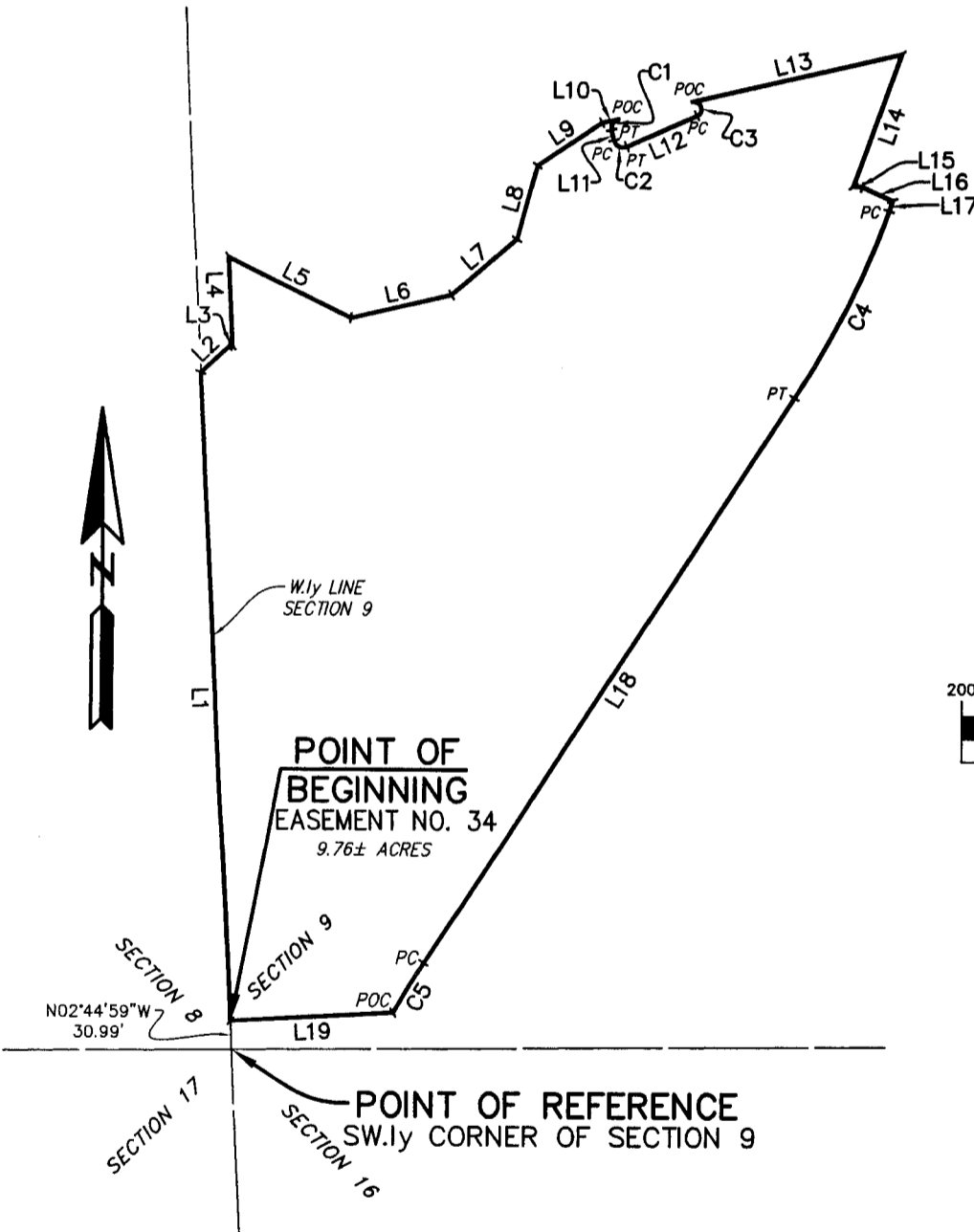
A PORTION OF SECTION 9, TOWNSHIP 5 SOUTH, RANGE 27 EAST, ST. JOHNS COUNTY, FLORIDA, ALSO BEING A PORTION OF THOSE LANDS DESCRIBED AND RECORDED IN OFFICIAL RECORDS BOOK 2036, PAGE 1214 OF THE PUBLIC RECORDS OF SAID COUNTY, BEING MORE PARTICULARLY DESCRIBED IN SEPARATE ATTACHMENT

NOTES

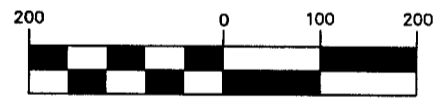
- 1) THIS IS NOT A SURVEY.
- 2) BEARINGS BASED ON THE WESTERLY LINE OF SECTION 9 AS BEING NORTH 02°44'59" WEST.

CURVE TABLE					
CURVE	RADIUS	DELTA	LENGTH	BEARING	CHORD
C1	10.00'	89°57'37"	15.70'	S 31°29'49" W	14.14'
C2	10.00'	100°37'23"	17.56'	S 63°47'41" E	15.39'
C3	8.00'	169°22'37"	23.65'	N 18°47'41" W	15.93'
C4	980.00'	13°24'22"	229.30'	S 26°04'21" W	228.78'
C5	1110.00'	3°16'23"	63.41'	S 31°08'21" W	63.40'

LINE TABLE		
LINE	BEARING	DISTANCE
L1	N 02°44'59" W	707.01'
L2	N 46°26'58" E	43.06'
L3	S 76°23'06" E	2.51'
L4	N 02°44'59" W	98.00'
L5	S 63°25'31" E	147.31'
L6	N 76°30'57" E	111.61'
L7	N 48°56'14" E	93.41'
L8	N 15°06'48" E	83.41'
L9	N 56°00'53" E	83.82'
L10	N 76°31'01" E	18.14'
L11	S 13°28'59" E	11.29'
L12	N 65°53'38" E	82.76'
L13	N 76°31'01" E	231.34'
L14	S 19°22'10" W	153.25'
L15	S 86°07'31" E	9.60'
L16	S 65°44'34" E	35.88'
L17	S 19°22'10" W	11.68'
L18	S 32°46'32" W	735.56'
L19	S 86°43'06" W	175.40'



GRAPHIC SCALE



(IN FEET)
1 inch = 200 ft.

LEGEND

- C1 TABULATED CURVE DATA
- L1 TABULATED LINE DATA
- O.R.B. OFFICIAL RECORDS BOOK
- PG. PAGE
- POC POINT ON A CURVE
- SQ. FT. SQUARE FEET
- SEC. SECTION



Exhibit A
Page 24 of 98

Robert M. Angas Associates, inc.
LAND SURVEYORS, PLANNERS AND CIVIL ENGINEERS
SINCE 1924

14775 St. Augustine Road, Jacksonville, FL. 32258 Tel: (904) 642-8550
Certificate of Authorization No.: LB 3624

SCALE: 1" = 200'

DATE: JUNE 10, 2005

NOT VALID WITHOUT THE SIGNATURE AND THE ORIGINAL RAISED SEAL OF A FLORIDA LICENSED SURVEYOR AND MAPPER.

Joseph Leslie Reynolds
JOSEPH LESLIE REYNOLDS, III
PROFESSIONAL SURVEYOR AND MAPPER
STATE OF FLORIDA LS No. 5517



Robert M. Angas Associates, Inc.
Land Surveyors, Planners and Civil Engineers
Since 1924

14775 St. Augustine Road
Jacksonville, FL 32258
Tel: (904) 642-8550
Fax: (904) 642-4165

March 15, 2006
Aberdeen
Page 1 of 2

Work Order No. 05-041.00/05-042.00
File No. 118A-08

Conservation Easement #35B (Ab DRH)

A portion of Section 9, Township 5 South, Range 27 East, St. Johns County, Florida, also being a portion of those lands described and recorded in Official Records Book 2542, page 1106 of the Public Records of said county, being more particularly described as follows:

For a Point of Reference, commence at the Northwestern corner of said Section 9; thence North $89^{\circ} 32' 54''$ East, along the Northerly line of said Section 9, a distance of 4140.53 feet; thence South $00^{\circ} 27' 06''$ East, departing said Northerly line, 614.93 feet to the Northwestern corner of those lands described and recorded in Official Records Book 2542, page 1106 of said Public Records; thence South $04^{\circ} 58' 41''$ West along the Westerly line of said lands 445.74 feet to the Point of Beginning.

From said Point of Beginning, thence South $44^{\circ} 47' 42''$ East, departing said Westerly line, 17.68 feet; thence South $01^{\circ} 16' 37''$ East, 161.19 feet; thence South $86^{\circ} 56' 50''$ East, 61.18 feet; thence North $07^{\circ} 11' 50''$ East, 48.43 feet; thence North $00^{\circ} 30' 11''$ West, 111.52 feet; thence North $07^{\circ} 13' 01''$ West, 79.66 feet; thence North $09^{\circ} 27' 51''$ West, 61.77 feet; thence North $00^{\circ} 35' 21''$ West, 49.60 feet; thence North $33^{\circ} 21' 23''$ West, 36.61 feet; thence North $03^{\circ} 59' 31''$ West, 58.15 feet; thence North $77^{\circ} 30' 44''$ East, 49.72 feet; thence North $74^{\circ} 59' 37''$ East, 32.77 feet; thence North $43^{\circ} 04' 48''$ East, 10.91 feet; thence North $00^{\circ} 05' 55''$ East, 50.04 feet; thence North $21^{\circ} 56' 27''$ East, 17.72 feet; thence South $71^{\circ} 07' 06''$ East, 48.11 feet; thence North $74^{\circ} 22' 36''$ East, 37.20 feet; thence South $37^{\circ} 42' 42''$ East, 12.64 feet; thence South $52^{\circ} 17' 18''$ West, 35.33 feet; thence South $74^{\circ} 22' 36''$ West, 16.97 feet; thence South $55^{\circ} 34' 07''$ West, 32.10 feet; thence South $00^{\circ} 05' 55''$ West, 16.47 feet; thence South $43^{\circ} 04' 48''$ West, 27.90 feet; thence South $74^{\circ} 59' 37''$ West, 40.47 feet; thence South $77^{\circ} 30' 44''$ West, 28.72 feet; thence South $03^{\circ} 59' 31''$ East, 30.05 feet; thence South $33^{\circ} 21' 23''$ East, 37.41 feet; thence South $00^{\circ} 35' 21''$ East, 55.01 feet; thence South $09^{\circ} 27' 51''$ East, 60.32 feet; thence South $07^{\circ} 13' 01''$ East, 81.62 feet; thence South $00^{\circ} 30' 11''$ East, 114.67 feet; thence South $07^{\circ} 11' 50''$ West, 34.49 feet; thence South $56^{\circ} 49' 42''$ East, 56.34 feet; thence South $67^{\circ} 16' 52''$ East, 60.53 feet; thence South $17^{\circ} 09' 46''$ East, 92.12 feet; thence North $70^{\circ} 11' 31''$ East, 2.89 feet; thence North $42^{\circ} 49' 39''$ East, 27.20 feet; thence North $20^{\circ} 19' 53''$ East, 22.54 feet; thence North $18^{\circ} 46' 53''$ East, 93.73 feet; thence South $72^{\circ} 31' 32''$ East, 62.19 feet; thence South $81^{\circ} 39' 12''$ East, 70.25 feet; thence South $89^{\circ} 08' 56''$ East, 28.60 feet; thence North $84^{\circ} 42' 22''$ East, 77.16 feet; thence South $05^{\circ} 42' 11''$ East, 110.01 feet; thence South $76^{\circ} 26' 09''$ East, 17.02 feet; thence North $47^{\circ} 17' 03''$ East, 57.67 feet; thence South $85^{\circ} 44' 23''$ East, 37.74 feet; thence North $67^{\circ} 32' 03''$ East, 32.13 feet; thence North $46^{\circ} 57' 29''$ East, 14.02 feet; thence North $13^{\circ} 22' 40''$ West, 28.20 feet; thence North $48^{\circ} 14' 37''$ West, 58.20

Exhibit A
Page 45 of 98

March 15, 2006
Aberdeen
Page 2 of 2

Work Order No. 05-041.00/05-042.00
File No. 118A-08

Conservation Easement #35B (cont.)

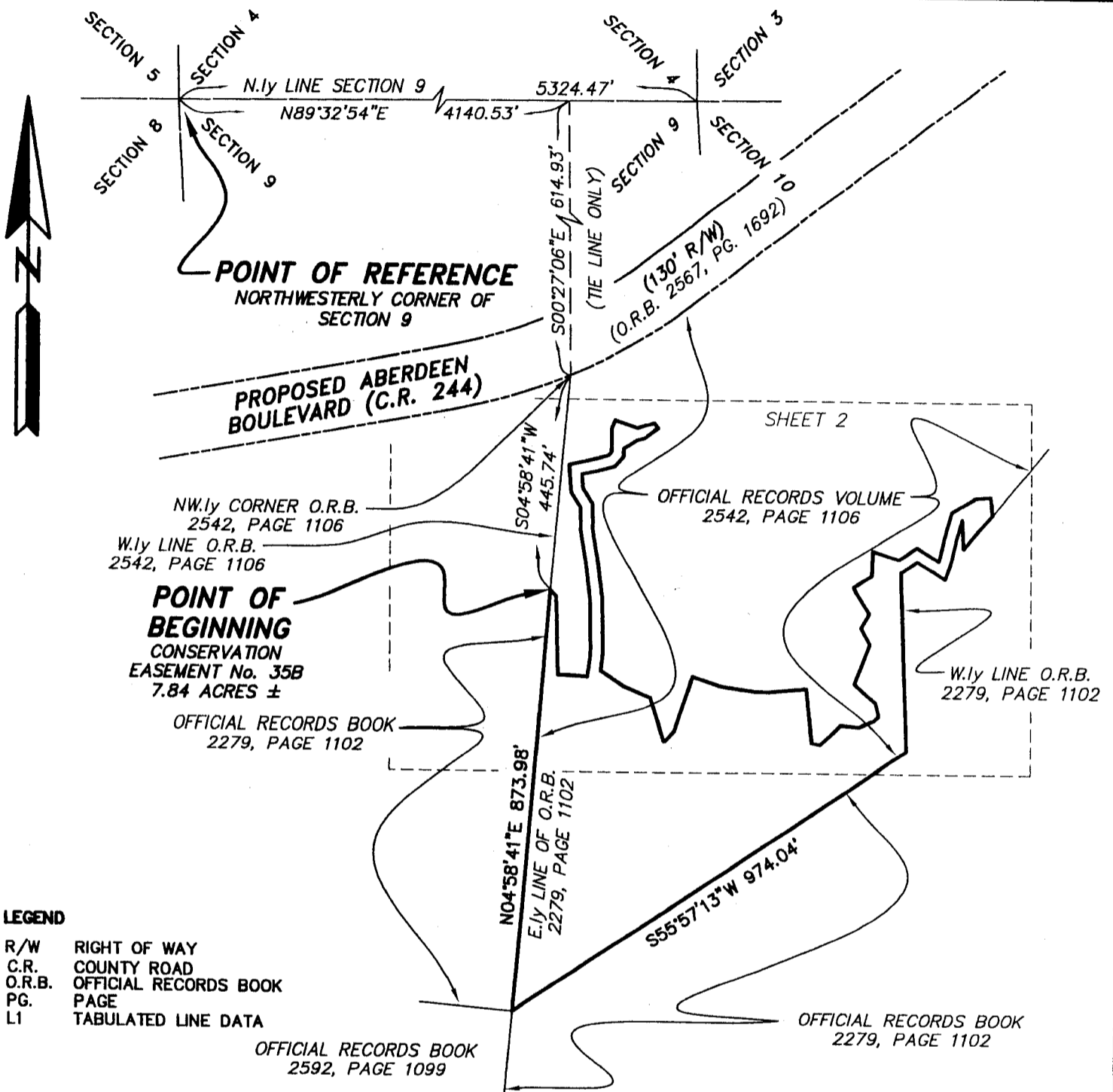
feet; thence North 21° 24' 03" East, 87.38 feet; thence North 30° 24' 01" West, 37.05 feet; thence North 29° 22' 01" East, 35.83 feet; thence North 31° 40' 52" West, 62.21 feet; thence North 57° 42' 29" East, 43.95 feet; thence North 02° 03' 56" East, 52.58 feet; thence South 71° 53' 35" East, 56.22 feet; thence North 54° 21' 09" East, 44.69 feet; thence South 57° 33' 45" East, 53.10 feet; thence North 18° 50' 38" East, 1.34 feet; thence North 12° 59' 03" East, 46.90 feet; thence North 15° 09' 37" East, 58.46 feet; thence North 59° 14' 57" East, 56.76 feet; thence North 86° 14' 18" East, 30.25 feet; thence South 05° 29' 56" East, 37.28 feet to a point lying on the Westerly line of those lands described and recorded in Official Records Book 2279, page 1102 of said Public Records; thence Southwesterly, Northwesterly and Southeasterly along said Westerly line the following nine courses: Course 1, thence South 39° 26' 02" West, 91.42 feet; Course 2, thence North 02° 50' 19" West, 60.47 feet; Course 3, thence South 15° 09' 37" West, 47.86 feet; Course 4, thence South 12° 59' 03" West, 47.71 feet; Course 5, thence South 18° 50' 38" West, 34.38 feet; Course 6, thence North 57° 33' 45" West, 67.97 feet; Course 7, thence South 54° 21' 09" West, 40.47 feet; Course 8, thence South 01° 47' 05" East, 366.60 feet; Course 9, thence South 55° 57' 13" West 974.04 feet to a point lying on an Easterly line of Official Records Book 2279, page 1102 of said Public Records; thence North 04° 58' 41" East, departing said Westerly line and along said easterly line, 873.98 feet to the Point of Beginning.

Containing 7.84 acres, more or less.

Exhibit A
Page 46 of 98

SKETCH TO ACCOMPANY DESCRIPTION

A PORTION OF SECTION 9, TOWNSHIP 5 SOUTH, RANGE 27 EAST, ST. JOHNS COUNTY, FLORIDA, ALSO BEING A PORTION OF THOSE LANDS DESCRIBED AND RECORDED IN OFFICIAL RECORDS BOOK 2542, PAGE 1106 OF THE PUBLIC RECORDS OF SAID COUNTY, BEING MORE PARTICULARLY DESCRIBED IN SEPARATE ATTACHMENT



SHEET 1 OF 2



Exhibit A
 Page 47 of 98

Robert M. Angas Associates, inc.
 LAND SURVEYORS, PLANNERS AND CIVIL ENGINEERS
 SINCE 1924

14775 St. Augustine Road, Jacksonville, FL. 32258 Tel: (904) 642-8550
 Certificate of Authorization No.: LB 3624

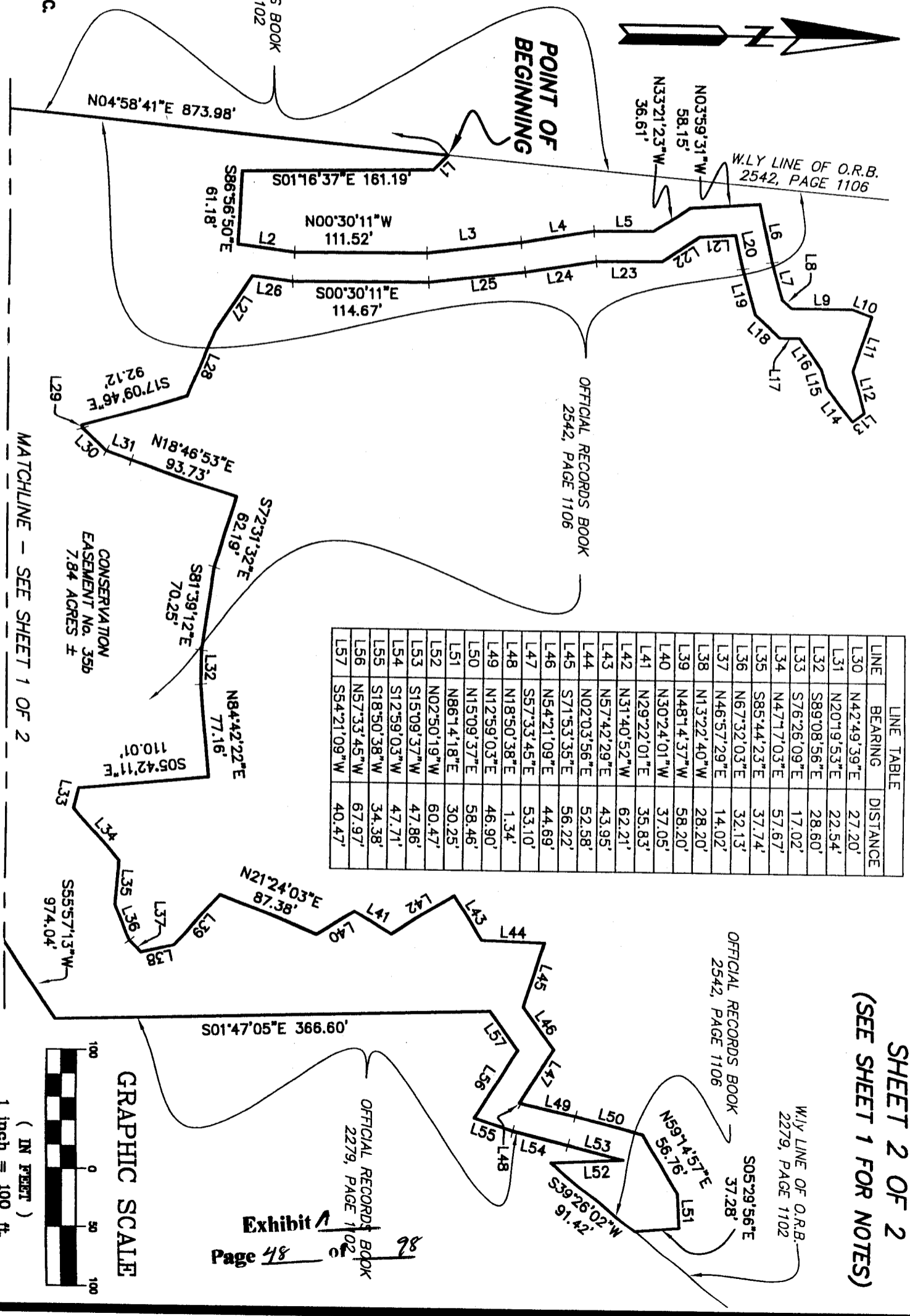
Joseph Leslie Reynolds, III
 JOSEPH LESLIE REYNOLDS, III
 PROFESSIONAL SURVEYOR AND MAPPER
 STATE OF FLORIDA • 16316 • 9817

SCALE: 1" = 300'

DATE: MARCH 15, 2006

LINE	BEARING	DISTANCE
L1	S44°47'42"E	17.68'
L2	N07°1'50"E	48.43'
L3	N07°13'01"W	79.66'
L4	N09°27'51"W	61.77'
L5	N00°35'21"W	49.60'
L6	N77°30'44"E	49.72'
L7	N74°59'37"E	32.77'
L8	N43°04'48"E	10.91'
L9	N00°05'55"E	50.04'
L10	N21°56'27"E	17.72'
L11	S71°07'06"E	48.11'
L12	N74°22'36"E	37.20'
L13	S37°42'42"E	12.64'
L14	S52°17'18"W	35.33'
L15	S74°22'36"W	16.97'
L16	S55°34'07"W	32.10'
L17	S00°05'55"W	16.47'
L18	S43°04'48"W	27.90'
L19	S74°59'37"W	40.47'
L20	S77°30'44"W	28.72'
L21	S03°59'31"E	30.05'
L22	S33°21'23"E	37.41'
L23	S00°35'21"E	55.01'
L24	S09°27'51"E	60.32'
L25	S07°13'01"E	81.62'
L26	S07°1'50"W	34.49'
L27	S56°49'42"E	56.34'
L28	S67°16'52"E	60.53'
L29	N70°11'31"E	2.89'

LINE	BEARING	DISTANCE
L30	N42°49'39"E	27.20'
L31	N20°19'53"E	22.54'
L32	S89°08'56"E	28.60'
L33	S76°26'09"E	17.02'
L34	N47°17'03"E	57.67'
L35	S85°44'23"E	37.74'
L36	N67°32'03"E	32.13'
L37	N46°57'29"E	14.02'
L38	N13°22'40"W	28.20'
L39	N48°14'37"W	58.20'
L40	N30°24'01"W	37.05'
L41	N29°22'01"E	35.83'
L42	N31°40'52"W	62.21'
L43	N57°42'29"E	43.95'
L44	N02°03'56"E	52.58'
L45	S71°53'35"E	56.22'
L46	N54°21'09"E	44.69'
L47	S57°33'45"E	53.10'
L48	N18°50'38"E	1.34'
L49	N12°59'03"E	46.90'
L50	N15°09'37"E	58.46'
L51	N86°14'18"E	30.25'
L52	N02°50'19"W	60.47'
L53	S15°09'37"W	47.86'
L54	S12°59'03"W	47.71'
L55	S18°50'38"W	34.38'
L56	N57°33'45"W	67.97'
L57	S54°21'09"W	40.47'



SHEET 2 OF 2
(SEE SHEET 1 FOR NOTES)

GRAPHIC SCALE



Exhibit A
Page 48 of 98
OFFICIAL RECORDS BOOK 2279, PAGE 1102

LEGEND
R/W RIGHT OF WAY
O.R.B. OFFICIAL RECORDS BOOK
PG. PAGE
L1 TABULATED LINE DATA

PREPARED BY:
ROBERT M. ANGAS ASSOCIATES, INC.
14775 ST. AUGUSTINE ROAD
JACKSONVILLE, FL 32258 (904) 642-8550
CERTIFICATE OF AUTHORIZATION NO. LB 3624



Robert M. Angas Associates, Inc.
Land Surveyors, Planners and Civil Engineers
Since 1924

14775 St. Augustine Road
Jacksonville, FL 32258
Tel: (904) 642-8550
Fax: (904) 642-4165

March 16, 2006
Aberdeen
Page 1 of 4

Work Order No. 05-041.00/05-042.00
File No. 118A-08

Conservation Easement #35E (AB DRH)

A portion of Section 9, Township 5 South, Range 27 East, St. Johns County, Florida, also being a portion of those lands described and recorded in Official Records Book 2592, page 1099 of the Public Records of said county, being more particularly described as follows:

For a Point of Reference, commence at the Northwestern corner of said Section 9; thence South $02^{\circ} 44' 59''$ East, along the Westerly line of said Section 9, a distance of 1919.59 feet; thence North $87^{\circ} 15' 01''$ East, departing said Westerly line, 1138.40 feet to a point on a curve, said point also being the Point of Beginning.

From said Point of Beginning, thence Northeasterly, along the arc of a curve concave Southeasterly, having a radius of 835.00 feet, through a central angle of $07^{\circ} 27' 57''$, an arc length of 108.80 feet to a point on said curve, said arc being subtended by a chord bearing and distance of North $55^{\circ} 20' 43''$ East, 108.73 feet; thence South $21^{\circ} 28' 20''$ East, 194.82 feet; thence South $44^{\circ} 50' 09''$ East, 85.85 feet; thence South $75^{\circ} 21' 40''$ East, 95.36 feet to a point on a curve concave Easterly, having a radius of 58.00 feet; thence Southerly, along the arc of said curve, through a central angle of $21^{\circ} 48' 45''$, an arc length of 22.08 feet to a point of compound curvature, said arc being subtended by a chord bearing and distance of South $10^{\circ} 26' 15''$ East, 21.95 feet; thence Southeasterly, along the arc of a curve concave Northerly, having a radius of 93.55 feet, through a central angle of $116^{\circ} 43' 49''$, an arc length of 190.59 feet to a point on said curve, said arc being subtended by a chord bearing and distance of South $79^{\circ} 42' 31''$ East, 159.30 feet; thence South $54^{\circ} 12' 37''$ East, 101.42 feet; thence North $61^{\circ} 24' 57''$ East, 11.09 feet; thence North $09^{\circ} 34' 26''$ East, 11.15 feet; thence North $54^{\circ} 12' 37''$ West, 101.30 feet to a point on a curve concave Northwesterly, having a radius of 93.55 feet; thence Northeasterly, along the arc of said curve, through a central angle of $10^{\circ} 06' 41''$, an arc length of 16.51 feet to a point of reverse curvature, said arc being subtended by a chord bearing and distance of North $24^{\circ} 35' 52''$ East, 16.49 feet; thence Northeasterly, along the arc of a curve concave Southeasterly, having a radius of 22.00 feet, through a central angle of $43^{\circ} 27' 26''$, an arc length of 16.69 feet to the point of tangency of said curve, said arc being subtended by a chord bearing and distance of North $41^{\circ} 16' 14''$ East, 16.29 feet; thence North $62^{\circ} 59' 57''$ East, 24.42 feet to the point of curvature of a curve concave Northwesterly, having a radius of 103.00 feet; thence Northeasterly, along the arc of said curve, through a central angle of $22^{\circ} 57' 00''$, an arc length of 41.26 feet to the point of tangency of said curve, said arc being subtended by a chord bearing and distance of North $51^{\circ} 31' 27''$ East, 40.98 feet; thence North $40^{\circ} 02' 57''$ East, 21.05 feet to the point of curvature of a curve concave Westerly, having a radius of 58.00 feet; thence Northerly, along the arc of said curve, through a central angle of $114^{\circ} 45'$

Exhibit A
Page 49 of 98

March 16, 2006
Aberdeen
 Page 2 of 4

Work Order No. 05-041.00/05-042.00
 File No. 118A-08

Conservation Easement #35E (AB DRH)

20", an arc length of 116.17 feet to the point of tangency of said curve, said arc being subtended by a chord bearing and distance of North 17° 19' 43" West, 97.70 feet; thence North 74° 42' 23" West, 33.42 feet; thence North 20° 03' 20" West, 42.87 feet; thence North 62° 33' 46" West, 23.27 feet; thence North 75° 53' 50" West, 117.96 feet; thence North 68° 31' 40" East, 89.46 feet; thence North 58° 00' 35" East, 28.95 feet; thence North 09° 15' 40" West, 34.78 feet; thence North 35° 02' 45" West, 109.79 feet; thence North 68° 31' 40" East, 161.51 feet; thence South 14° 45' 49" East, 16.28 feet; thence South 27° 18' 05" East, 38.83 feet; thence South 17° 13' 11" East, 46.97 feet; thence South 77° 05' 57" West, 43.64 feet; thence North 61° 18' 49" West, 31.11 feet; thence North 40° 31' 59" West, 51.25 feet; thence South 57° 02' 38" West, 47.68 feet; thence South 35° 02' 45" East, 76.25 feet; thence South 09° 15' 40" East, 46.29 feet; thence South 58° 00' 35" West, 86.75 feet; thence South 75° 53' 50" East, 61.79 feet; thence South 62° 33' 46" East, 45.66 feet; thence South 20° 03' 20" East, 29.62 feet; thence North 72° 01' 04" East, 39.29 feet; thence South 89° 31' 41" East, 68.85 feet; thence North 82° 44' 39" East, 90.11 feet; thence North 87° 16' 25" East, 98.71 feet; thence South 62° 29' 17" East, 84.70 feet; thence North 63° 59' 48" East, 71.40 feet; thence North 34° 12' 32" East, 335.75 feet; thence North 00° 27' 15" East, 77.62 feet; thence North 09° 00' 10" West, 183.59 feet; thence North 17° 47' 36" West, 41.81 feet to a point on a curve concave Northwesterly, having a radius of 2420.00 feet; thence Northeasterly, along the arc of said curve, through a central angle of 02° 08' 13", an arc length of 90.26 feet to a point on said curve, said arc being subtended by a chord bearing and distance of North 58° 29' 34" East, 90.26 feet; thence South 33° 10' 34" West, 9.78 feet; thence South 24° 00' 35" West, 50.41 feet; thence South 09° 35' 37" West, 16.78 feet to a point on a curve concave Northwesterly, having a radius of 2465.00 feet; thence Northeasterly, along the arc of said curve, through a central angle of 00° 51' 21", an arc length of 36.82 feet to a point on said curve, said arc being subtended by a chord bearing and distance of North 58° 26' 37" East, 36.82 feet; thence South 24° 00' 35" West, 10.95 feet; thence South 09° 35' 37" West, 25.34 feet; thence South 36° 49' 38" East, 54.73 feet; thence South 35° 26' 29" East, 52.96 feet; thence South 34° 31' 11" East, 61.98 feet; thence South 01° 08' 45" West, 111.15 feet; thence South 30° 04' 00" West, 170.69 feet; thence South 14° 54' 01" West, 57.76 feet; thence South 11° 03' 31" West, 171.97 feet; thence South 07° 54' 26" West, 94.61 feet; thence South 10° 48' 38" West, 186.53 feet; thence South 30° 00' 10" East, 102.51 feet; thence South 84° 36' 14" East, 95.91 feet; thence South 83° 36' 50" East, 184.94 feet; thence North 89° 27' 25" East, 35.89 feet to the point of curvature of a curve concave Northwesterly, having a radius of 68.08 feet; thence Northeasterly, along the arc of said curve, through a central angle of 44° 19' 00", an arc length of 52.66 feet to the point of tangency of said curve, said arc being subtended by a chord bearing and distance of North 67° 17' 54" East, 51.36 feet; thence North 45° 08' 24" East, 44.98 feet to the point of curvature of a curve concave Northwesterly, having a radius of 101.00 feet; thence Northeasterly, along the arc of said curve, through a central angle of 41° 32' 52", an arc length of 73.24 feet to a point on said curve, said arc being subtended by a chord bearing and distance of North 24° 21' 58" East, 71.65 feet; thence North 87° 54' 36" East, 61.93 feet; thence North 03° 51' 35" East, 20.11 feet; thence South 87° 54' 36" West, 63.76 feet; thence North 03° 43' 02" West, 11.23 feet; thence North 06° 59' 19" West, 84.10 feet; thence North

Exhibit A
Page 50 of 98

March 16, 2006
Aberdeen
 Page 3 of 4

Work Order No. 05-041.00/05-042.00
 File No. 118A-08

Conservation Easement #35E (AB DRH)

08° 11' 32" West, 81.83 feet to the point of curvature of a curve concave Easterly, having a radius of 43.00 feet; thence Northerly, along the arc of said curve, through a central angle of 10° 48' 04", an arc length of 8.11 feet to the point of tangency of said curve, said arc being subtended by a chord bearing and distance of North 02° 47' 30" West, 8.09 feet; thence North 02° 36' 32" East, 107.48 feet to the point of curvature of a curve concave Westerly, having a radius of 52.00 feet; thence Northerly, along the arc of said curve, through a central angle of 29° 49' 52", an arc length of 27.07 feet to a point on said curve, said arc being subtended by a chord bearing and distance of North 12° 18' 24" West, 26.77 feet; thence North 18° 43' 15" East, 79.82 feet; thence South 68° 33' 37" East, 118.92 feet; thence South 04° 37' 36" East, 55.97 feet; thence South 05° 07' 30" East, 18.79 feet; thence North 58° 14' 11" East, 11.19 feet; thence South 05° 07' 30" East, 55.30 feet; thence South 03° 25' 18" West, 38.45 feet; thence North 45° 48' 54" East, 21.28 feet; thence North 12° 00' 53" East, 57.89 feet; thence South 85° 39' 19" East, 3.82 feet; thence North 21° 15' 44" East, 10.86 feet; thence North 54° 07' 04" East, 53.30 feet; thence South 41° 26' 24" East, 30.11 feet; thence North 70° 31' 10" East, 45.03 feet; thence South 35° 50' 44" East, 21.88 feet; thence North 47° 01' 56" East, 9.48 feet; thence South 30° 59' 01" East, 122.19 feet; thence North 88° 53' 33" West, 31.47 feet; thence South 07° 02' 45" West, 52.64 feet; thence South 59° 00' 59" West, 36.26 feet; thence South 08° 30' 37" East, 21.09 feet; thence South 01° 54' 43" East, 23.84 feet; thence South 30° 59' 01" East, 252.49 feet; thence South 72° 20' 11" East, 154.31 feet; thence South 56° 52' 23" East, 49.01 feet; thence South 84° 17' 25" East, 78.59 feet; thence North 81° 14' 12" East, 308.98 feet; thence North 20° 25' 49" West, 70.41 feet; thence North 15° 51' 17" East, 73.52 feet; thence North 08° 45' 48" West, 39.21 feet; thence North 81° 14' 12" East, 2.88 feet; thence North 07° 58' 34" East, 58.45 feet; thence North 18° 16' 17" West, 53.01 feet; thence North 22° 49' 55" West, 53.03 feet; thence North 22° 40' 23" West, 39.50 feet; thence North 61° 59' 01" West, 15.78 feet; thence North 28° 00' 59" East, 149.61 feet to the point of curvature of a curve concave Westerly, having a radius of 75.00 feet; thence Northerly, along the arc of said curve, through a central angle of 23° 02' 17", an arc length of 30.16 feet to a point on said curve, said arc being subtended by a chord bearing and distance of North 16° 29' 50" East, 29.95 feet to a point lying on a Southerly line of those lands described and recorded in Official Records Book 2279, page 1102 of said Public Records; thence South 85° 01' 19" East, along said Southerly line, 226.36 feet to a point lying on a Westerly line of said lands of Official Records Book 2279, page 1102; thence Southerly, Westerly and Northwesterly, along said Westerly line the following 9 courses: Course 1, thence South 04° 58' 41" West, 695.99 feet; Course 2, thence South 72° 02' 19" West, 78.24 feet; Course 3, thence North 55° 42' 25" West, 59.50 feet; Course 4, thence South 75° 27' 43" West, 352.74 feet; Course 5, thence South 88° 46' 32" West, 443.64 feet; Course 6, thence North 85° 36' 05" West, 296.39 feet; Course 7, thence South 00° 35' 30" East, 108.02 feet; Course 8, thence North 82° 38' 08" West, 294.63 feet; Course 9, thence South 07° 21' 52" West, 818.98 feet; thence North 70° 49' 20" West, departing said Westerly line, 58.13 feet; thence North 56° 19' 33" West, 113.79 feet; thence North 36° 40' 53" West, 57.28 feet; thence North 28° 29' 35" West, 251.34 feet; thence South 61° 30' 25" West, 5.00 feet; thence North 28° 29' 35" West, 128.92 feet; thence North

Exhibit A
Page 51 of 98

March 15, 2006
Aberdeen
Page 3 of 4

Work Order No. 05-041.00/05-042.00
File No. 118A-08

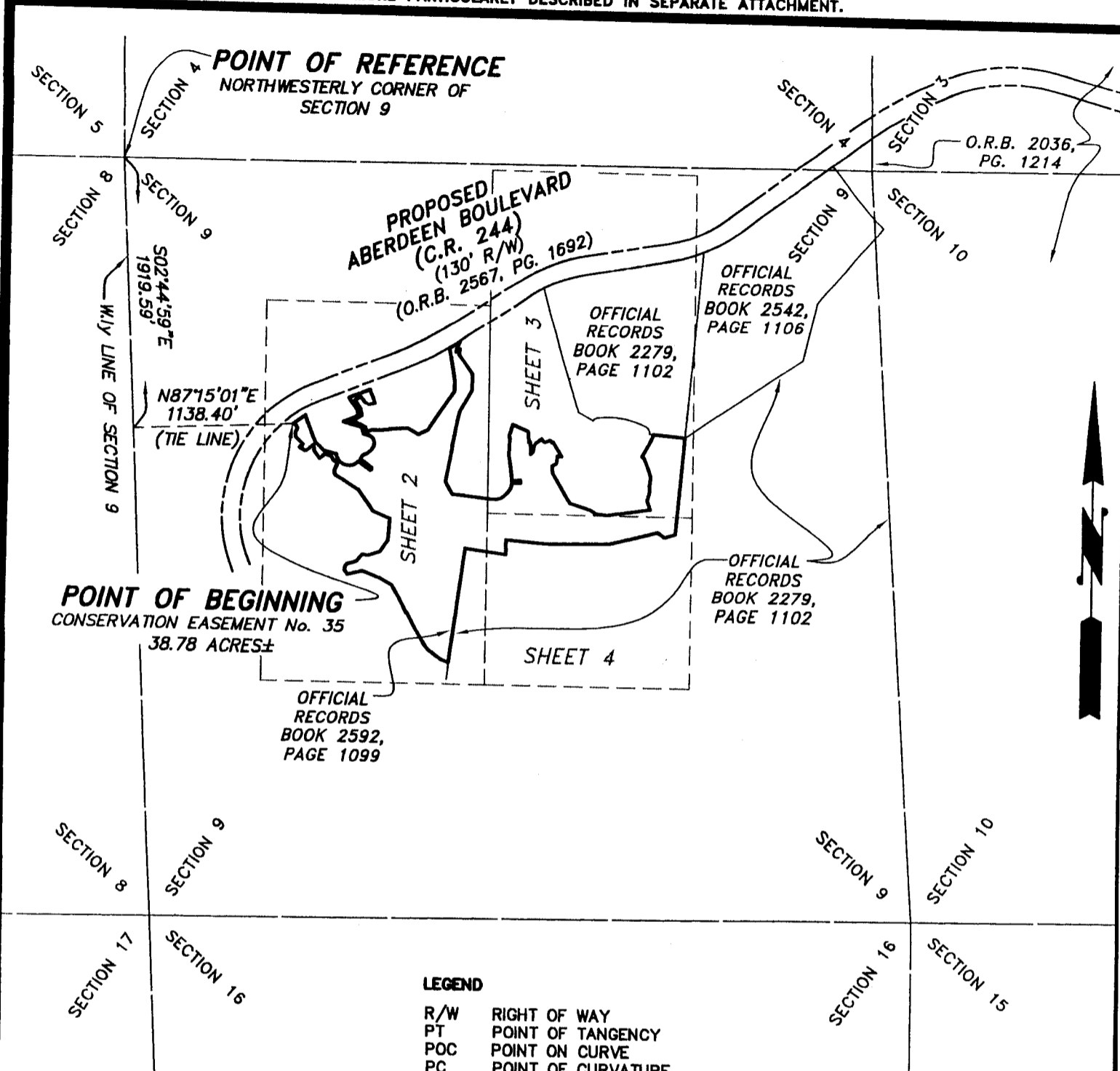
Conservation Easement #35E (AB DRH)

28° 40' 31" West, 95.19 feet; thence North 61° 29' 49" West, 95.33 feet; thence North 68° 50' 24" West, 136.07 feet; thence South 76° 44' 53" West, 110.78 feet; thence North 28° 21' 59" West, 11.87 feet; thence North 41° 27' 50" West, 26.04 feet; thence North 13° 24' 13" East, 28.63 feet; thence North 49° 24' 32" East, 21.34 feet; thence North 76° 07' 33" East, 48.34 feet; thence North 63° 06' 56" East, 19.81 feet; thence North 40° 48' 51" East, 62.32 feet; thence South 81° 02' 40" East, 37.72 feet; thence North 70° 22' 11" East, 91.20 feet; thence North 33° 10' 21" East, 103.28 feet; thence North 04° 11' 06" East, 152.30 feet; thence North 66° 22' 14" West, 129.40 feet; thence North 34° 36' 53" West, 184.31 feet; thence North 57° 58' 33" West, 135.87 feet; thence North 59° 41' 33" West, 60.40 feet; thence North 39° 41' 55" West, 15.15 feet; thence North 07° 48' 08" West, 23.00 feet; thence North 26° 20' 05" East, 27.58 feet; thence North 25° 42' 23" East, 28.62 feet; thence North 00° 45' 57" East, 3.14 feet; thence North 64° 25' 57" West, 30.52 feet; thence North 32° 56' 12" West, 39.40 feet; thence North 75° 21' 40" West, 49.11 feet; thence South 47° 31' 14" West, 47.27 feet; thence North 35° 41' 37" West, 68.32 feet; thence North 07° 15' 47" West, 42.64 feet; thence South 51° 18' 37" West, 70.49 feet; thence North 63° 15' 01" West, 48.67 feet; thence North 48° 29' 31" East, 35.00 feet; thence North 44° 53' 00" West, 78.43 feet; thence North 07° 35' 10" West, 23.49 feet; thence North 24° 55' 10" East, 43.20 feet; thence North 43° 19' 50" West, 29.95 feet; thence North 85° 10' 04" West, 15.00 feet to the Point of Beginning.

Containing 38.78 acres, more or less.

SKETCH TO ACCOMPANY DESCRIPTION

A PORTION OF SECTION 9, TOWNSHIP 5 SOUTH, RANGE 27 EAST, ST. JOHNS COUNTY, FLORIDA, ALSO BEING A PORTION OF THOSE LANDS DESCRIBED AND RECORDED IN OFFICIAL RECORDS BOOK 2592, PAGE 1099 OF THE PUBLIC RECORDS OF SAID COUNTY, BEING MORE PARTICULARLY DESCRIBED IN SEPARATE ATTACHMENT.



LEGEND

- R/W RIGHT OF WAY
- PT POINT OF TANGENCY
- POC POINT ON CURVE
- PC POINT OF CURVATURE
- PRC POINT OF REVERSE CURVATURE
- PCC POINT OF COMPOUND CURVATURE
- O.R.B. OFFICIAL RECORDS BOOK
- PG. PAGE
- L1 TABULATED LINE DATA
- C1 TABULATED CURVE DATA

GRAPHIC SCALE



(IN FEET)
1 inch = 1000 ft.

NOTES

- 1) THIS IS NOT A SURVEY.
- 2) BEARINGS BASED ON THE WESTERLY LINE OF SECTION 9 AS BEING SOUTH 02° 44' 59" EAST.

SHEET 1 OF 4



Exhibit A
Page 53 of 98

Robert M. Angas Associates, inc.
LAND SURVEYORS, PLANNERS AND CIVIL ENGINEERS
SINCE 1924

NOT VALID WITHOUT THE SIGNATURE AND THE ORIGINAL RAISED SEAL OF A FLORIDA LICENSED SURVEYOR AND MAPPER.

(Signature)
JOSEPH LESLIE REYNOLDS, III
PROFESSIONAL SURVEYOR AND MAPPER
STATE OF FLORIDA - LICENSE NO. 5517

14775 St. Augustine Road, Jacksonville, FL. 32258 Tel: (904) 642-8550
Certificate of Authorization No.: LB 3624

SCALE: 1" = 1000'

DATE: MARCH 16, 2006

GRAPHIC SCALE

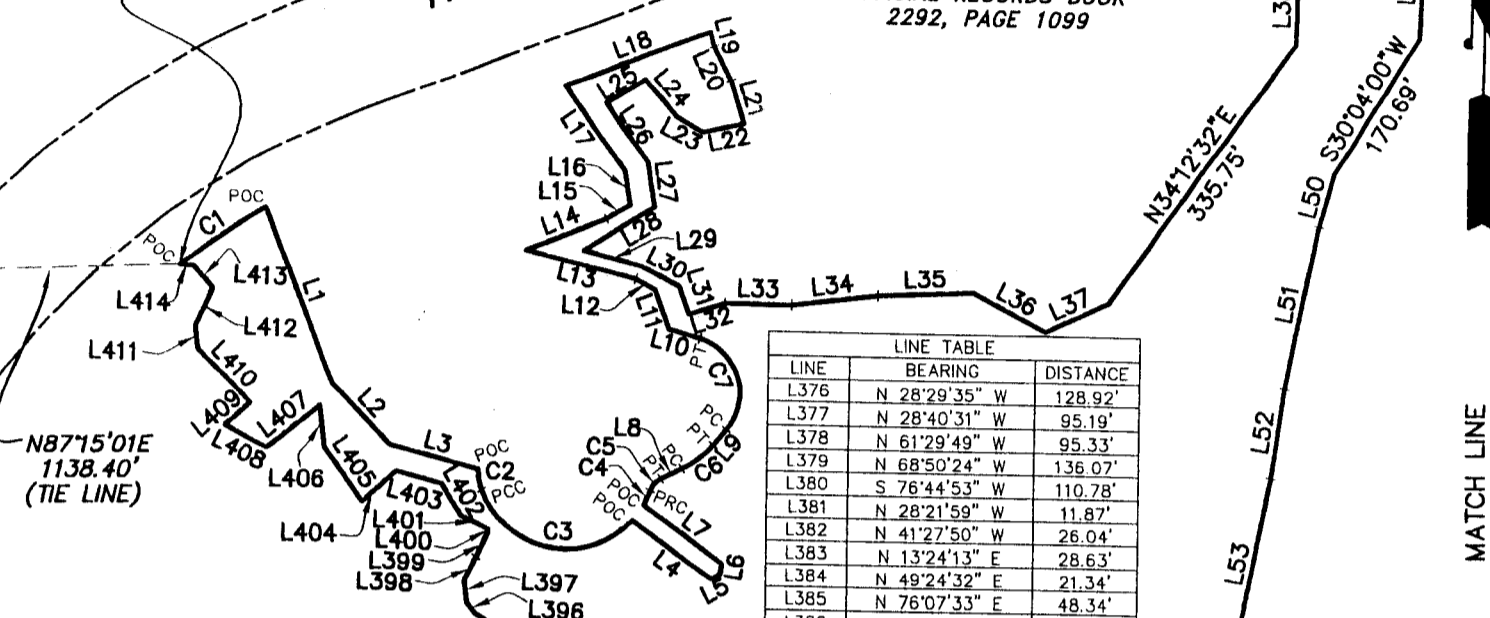


(IN FEET)
1 inch = 200 ft.

POINT OF BEGINNING
CONSERVATION EASEMENT No. 35
38.78 ACRES±

PROPOSED ABERDEEN BOULEVARD (C.R. 244)
(130' R/W)
(O.R.B. 2567, PG. 692)

OFFICIAL RECORDS BOOK
2292, PAGE 1099



LINE	BEARING	DISTANCE
L1	S 21°28'20" E	194.82'
L2	S 44°50'09" E	85.85'
L3	S 75°21'40" E	95.36'
L4	S 54°12'37" E	101.42'
L5	N 61°24'57" E	11.09'
L6	N 09°34'26" E	11.15'
L7	N 54°12'37" W	101.30'
L8	N 62°59'57" E	24.42'
L9	N 40°02'57" E	21.05'
L10	N 74°42'23" W	33.42'
L11	N 20°03'20" W	42.87'
L12	N 62°33'46" W	23.27'
L13	N 75°53'50" W	117.96'
L14	N 68°31'40" E	89.46'
L15	N 58°00'35" E	28.95'
L16	N 09°15'40" W	34.78'
L17	N 35°02'45" W	109.79'
L18	N 68°31'40" E	161.51'
L19	S 14°45'49" E	16.28'
L20	S 27°18'05" E	38.83'
L21	S 17°13'11" E	46.97'
L22	S 77°05'57" W	43.64'
L23	N 61°18'49" W	31.11'
L24	N 40°31'59" W	51.25'
L25	S 57°02'38" W	47.68'
L26	S 35°02'45" E	76.25'
L27	S 09°15'40" E	46.29'
L28	S 58°00'35" W	86.75'
L29	S 75°53'50" E	61.79'
L30	S 62°33'46" E	45.66'
L31	S 20°03'20" E	29.62'
L32	N 72°01'04" E	39.29'
L33	S 89°31'41" E	68.85'
L34	N 82°44'39" E	90.11'
L35	N 87°16'25" E	98.71'
L36	S 62°29'17" E	84.70'
L37	N 63°59'48" E	71.40'
L38	N 00°27'15" E	77.62'
L39	N 09°00'10" W	183.59'
L40	N 17°47'36" W	41.81'
L41	S 33°10'34" W	9.78'
L42	S 24°00'35" W	50.41'
L43	S 09°35'37" W	16.78'
L44	S 24°00'35" W	10.95'
L45	S 09°35'37" W	25.34'
L46	S 36°49'38" E	54.73'
L47	S 35°26'29" E	52.96'
L48	S 34°31'11" E	61.98'
L49	S 01°08'45" W	111.15'
L50	S 14°54'01" W	57.76'
L51	S 11°03'31" W	171.97'
L52	S 07°54'26" W	94.61'
L53	S 10°48'38" W	186.53'
L54	S 30°00'10" E	102.51'
L55	S 84°36'14" E	95.91'
L56	S 83°36'50" E	184.94'
L372	N 70°49'20" W	58.13'
L373	N 56°19'33" W	113.79'
L374	N 36°40'53" W	57.28'
L375	S 61°30'25" W	5.00'

LINE	BEARING	DISTANCE
L376	N 28°29'35" W	128.92'
L377	N 28°40'31" W	95.19'
L378	N 61°29'49" W	95.33'
L379	N 68°50'24" W	136.07'
L380	S 76°44'53" W	110.78'
L381	N 28°21'59" W	11.87'
L382	N 41°27'50" W	26.04'
L383	N 13°24'13" E	28.63'
L384	N 49°24'32" E	21.34'
L385	N 76°07'33" E	48.34'
L386	N 63°06'56" E	19.81'
L387	N 40°48'51" E	62.32'
L388	S 81°02'40" E	37.72'
L389	N 70°22'11" E	91.20'
L390	N 33°10'21" E	103.28'
L391	N 04°11'06" E	152.30'
L392	N 66°22'14" W	129.40'
L393	N 34°36'53" W	184.31'
L394	N 57°58'33" W	135.87'
L395	N 59°41'33" W	60.40'
L396	N 39°41'55" W	15.15'

LINE	BEARING	DISTANCE
L397	N 07°48'08" W	23.00'
L398	N 26°20'05" E	27.58'
L399	N 25°42'23" E	28.62'
L400	N 00°45'57" E	3.14'
L401	N 64°25'57" W	30.52'
L402	N 32°56'12" W	39.40'
L403	N 75°21'40" W	49.11'
L404	S 47°31'14" W	47.27'
L405	N 35°41'37" W	68.32'
L406	N 07°15'47" W	42.64'
L407	S 51°18'37" W	70.49'
L408	N 63°15'01" W	48.67'
L409	N 48°29'31" E	35.00'
L410	N 44°53'00" W	78.43'
L411	N 07°35'10" W	23.49'
L412	N 24°55'10" E	43.20'
L413	N 43°19'50" W	29.95'
L414	N 85°10'04" W	15.00'

OFFICIAL RECORDS VOLUME
2592, PAGE 1099

- LEGEND**
- R/W RIGHT OF WAY
 - PT POINT OF TANGENCY
 - POC POINT ON CURVE
 - PC POINT OF CURVATURE
 - PRC POINT OF REVERSE CURVATURE
 - PCC POINT OF COMPOUND CURVATURE
 - O.R.B. OFFICIAL RECORDS BOOK
 - PG. PAGE
 - L1 TABULATED LINE DATA
 - C1 TABULATED CURVE DATA

CURVE	RADIUS	LENGTH	CHORD	BEARING	DELTA
C1	835.00'	108.80'	108.73'	N55°20'43"E	07°27'57"
C2	58.00'	22.08'	21.95'	S10°26'15"E	21°48'45"
C3	93.55'	190.59'	159.30'	S79°42'31"E	116°43'49"
C4	93.55'	16.51'	16.49'	N24°35'52"E	10°06'41"
C5	22.00'	16.69'	16.29'	N41°16'14"E	43°27'26"
C6	103.00'	41.26'	40.98'	N51°31'27"E	22°57'00"
C7	58.00'	116.17'	97.70'	N17°19'43"W	114°45'20"
C8	2420.00'	90.26'	90.26'	N58°29'34"E	02°08'13"
C9	2465.00'	36.82'	36.82'	N58°26'37"E	00°51'21"

Exhibit A
Page 54 of 98

SHEET 2 OF 4
(SEE SHEET 1 FOR NOTES)

PREPARED BY:
ROBERT M. ANGAS ASSOCIATES, INC.
14775 ST. AUGUSTINE ROAD
JACKSONVILLE, FL 32258 (904) 642-8550
CERTIFICATE OF AUTHORIZATION NO. LB 3624

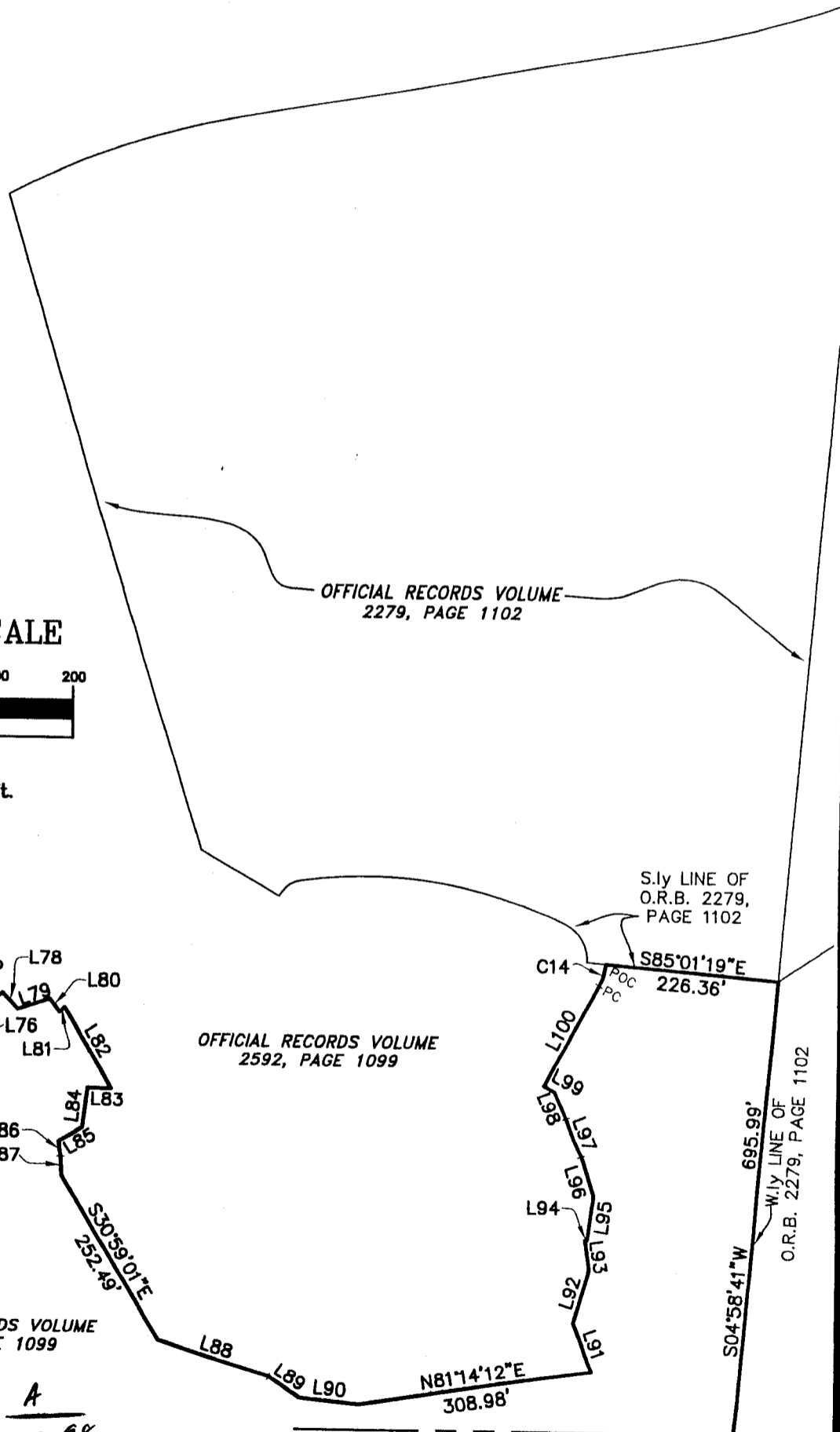
SCALE: 1" = 200'

DATE: MARCH 16, 2006

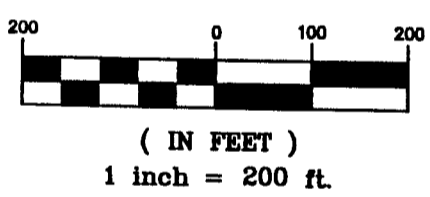
LINE	BEARING	DISTANCE
L56	S 83°36'50" E	184.94'
L57	N 89°27'25" E	35.89'
L58	N 45°08'24" E	44.98'
L59	N 87°54'36" E	61.93'
L60	N 03°51'35" E	20.11'
L61	S 87°54'36" W	63.76'
L62	N 03°43'02" W	11.23'
L63	N 06°59'19" W	84.10'
L64	N 08°11'32" W	81.83'
L65	N 02°36'32" E	107.48'
L66	N 18°43'15" E	79.82'
L67	S 68°33'37" E	118.92'
L68	S 04°37'36" E	55.97'
L69	S 05°07'30" E	18.79'
L70	N 58°14'11" E	11.19'
L71	S 05°07'30" E	55.30'
L72	S 03°25'18" W	38.45'
L73	N 45°48'54" E	21.28'
L74	N 12°00'53" E	57.89'
L75	S 85°39'19" E	3.82'
L76	N 21°15'44" E	10.86'
L77	N 54°07'04" E	53.30'
L78	S 41°26'24" E	30.11'
L79	N 70°31'10" E	45.03'
L80	S 35°50'44" E	21.88'
L81	N 47°01'56" E	9.48'
L82	S 30°59'01" E	122.19'
L83	N 88°53'33" W	31.47'
L84	S 07°02'45" W	52.64'
L85	S 59°00'59" W	36.26'
L86	S 08°30'37" E	21.09'
L87	S 01°54'43" E	23.84'
L88	S 72°20'11" E	154.31'
L89	S 56°52'23" E	49.01'
L90	S 84°17'25" E	78.59'
L91	N 20°25'49" W	70.41'
L92	N 15°51'17" E	73.52'
L93	N 08°45'48" W	39.21'
L94	N 81°14'12" E	2.88'
L95	N 07°58'34" E	58.45'
L96	N 18°16'17" W	53.01'
L97	N 22°49'55" W	53.03'
L98	N 22°40'23" W	39.50'
L99	N 61°59'01" W	15.78'
L100	N 28°00'59" E	149.61'

CURVE	RADIUS	LENGTH	CHORD	BEARING	DELTA
C10	68.08'	52.66'	51.36'	N67°17'54"E	44°19'00"
C11	101.00'	73.24'	71.65'	N24°21'58"E	41°32'52"
C12	43.00'	8.11'	8.09'	N02°47'30"W	10°48'04"
C13	52.00'	27.07'	26.77'	N12°18'24"W	29°49'52"
C14	75.00'	30.16'	29.95'	N16°29'50"E	23°07'17"

- LEGEND**
- R/W RIGHT OF WAY
 - PT POINT OF TANGENCY
 - POC POINT ON CURVE
 - PC POINT OF CURVATURE
 - PRC POINT OF REVERSE CURVATURE
 - PCC POINT OF COMPOUND CURVATURE
 - O.R.B. OFFICIAL RECORDS BOOK
 - PG. PAGE
 - L1 TABULATED LINE DATA
 - C1 TABULATED CURVE DATA



GRAPHIC SCALE



MATCH LINE
SEE SHEET 2 OF 4

OFFICIAL RECORDS VOLUME
2592, PAGE 1099

Exhibit **A**
Page **55** of **98**


MATCH LINE
SEE SHEET 4 OF 4

SHEET 3 OF 4
(SEE SHEET 1 FOR NOTES)

PREPARED BY:
ROBERT M. ANGAS ASSOCIATES, INC.
14775 ST. AUGUSTINE ROAD
JACKSONVILLE, FL 32258 (904) 842-8550
CERTIFICATE OF AUTHORIZATION NO. LB 3824

SCALE: 1" = 200'

DATE: MARCH 16, 2006



W.I.y LINE OF
O.R.B. 2279, PAGE 1102

OFFICIAL RECORDS VOLUME
2279, PAGE 1102

GRAPHIC SCALE



(IN FEET)
1 inch = 200 ft.

LEGEND

- R/W RIGHT OF WAY
- PT POINT OF TANGENCY
- POC POINT ON CURVE
- PC POINT OF CURVATURE
- PRC POINT OF REVERSE CURVATURE
- PCC POINT OF COMPOUND CURVATURE
- O.R.B. OFFICIAL RECORDS BOOK
- PG. PAGE
- L1 TABULATED LINE DATA
- C1 TABULATED CURVE DATA


Exhibit A
Page 56 of 98

SHEET 4 OF 4
(SEE SHEET 1 FOR NOTES)

PREPARED BY:
ROBERT M. ANGAS ASSOCIATES, INC.
14775 ST. AUGUSTINE ROAD
JACKSONVILLE, FL 32258 (904) 642-8550
CERTIFICATE OF AUTHORIZATION NO. LB 3824

SCALE: 1" = 200'

DATE: MARCH 16, 2006



Robert M. Angas Associates, Inc.
Land Surveyors, Planners and Civil Engineers
Since 1924

14775 St. Augustine Road
Jacksonville, FL 32258
Tel: (904) 642-8550
Fax: (904) 642-4165

June 1, 2005
Aberdeen

Work Order No. 05-041.00/05-042.00
File No. 118A-31

Conservation Easement #36

A portion of Section 9, Township 5 South, Range 27 East, St. Johns County, Florida, also being a portion of those lands described and recorded in Official Records Book 2036, Page 1209 of the Public Records of said County, being more particularly described as follows:

For a point of reference, commence at the Northwesterly corner of said Section 9; thence North $89^{\circ} 32' 54''$ East, along the Northerly line of said Section 9, a distance of 1286.43 feet; thence South $00^{\circ} 27' 06''$ East, departing said Northerly line, 2499.89 feet to the Point of Beginning.

From said Point of Beginning; thence South $17^{\circ} 52' 15''$ East, 40.24 feet; thence South $46^{\circ} 32' 24''$ West, 60.73 feet; thence South $45^{\circ} 31' 09''$ West, 54.77 feet; thence North $72^{\circ} 56' 41''$ West, 44.95 feet; thence North $28^{\circ} 03' 11''$ West, 26.40 feet; thence South $46^{\circ} 42' 30''$ West, 31.24 feet; thence South $33^{\circ} 56' 30''$ East, 154.72 feet; thence South $32^{\circ} 20' 45''$ East, 153.02 feet; thence South $17^{\circ} 48' 08''$ East, 87.03 feet; thence South $07^{\circ} 38' 15''$ East, 92.12 feet; thence North $59^{\circ} 38' 26''$ East, 22.38 feet; thence North $05^{\circ} 03' 21''$ West, 64.18 feet; thence North $48^{\circ} 37' 48''$ East, 52.27 feet; thence North $22^{\circ} 38' 06''$ East, 54.15 feet; thence North $42^{\circ} 55' 30''$ West, 49.24 feet; thence North $08^{\circ} 54' 48''$ East, 34.73 feet; thence North $65^{\circ} 59' 31''$ East, 38.51 feet; thence North $60^{\circ} 22' 03''$ East, 44.38 feet; thence South $61^{\circ} 05' 16''$ East, 41.67 feet; thence South $38^{\circ} 56' 26''$ East, 32.36 feet; thence South $07^{\circ} 11' 10''$ East, 35.75 feet; thence South $43^{\circ} 44' 48''$ West, 49.46 feet; thence South $14^{\circ} 07' 01''$ West, 38.69 feet; thence South $57^{\circ} 26' 32''$ West, 42.43 feet; thence South $30^{\circ} 25' 55''$ East, 13.95 feet; thence North $78^{\circ} 11' 58''$ East, 60.97 feet; thence North $35^{\circ} 54' 16''$ West, 34.85 feet; thence North $89^{\circ} 52' 46''$ East, 57.46 feet; thence South $65^{\circ} 44' 18''$ East, 58.64 feet; thence South $76^{\circ} 44' 53''$ West, 36.62 feet; thence South $54^{\circ} 32' 29''$ West, 291.71 feet; thence South $20^{\circ} 24' 11''$ West, 180.80 feet; thence South $09^{\circ} 18' 22''$ West, 201.21 feet to a point on a curve concave Southwesterly having a radius of 1065.00 feet; thence Northeasterly, along the arc of said curve, through a central angle of $04^{\circ} 10' 27''$, an arc length of 77.59 feet to a point of tangency of said curve, said arc being subtended by a chord bearing and distance of North $21^{\circ} 40' 29''$ West, 77.57 feet; thence North $23^{\circ} 45' 43''$ West, 123.41 feet; thence South $45^{\circ} 18' 38''$ West, 46.51 feet; thence South $34^{\circ} 24' 47''$ West, 1.84 feet to a line 5 feet Easterly of the proposed Easterly right of way line of Aberdeen Boulevard, a 130 foot wide right of way as now established; thence North $23^{\circ} 45' 43''$ West, along said line, 494.17 feet to a point of curvature of a curve concave Easterly having a radius of 880.00 feet; thence Northerly, along the arc of said curve and continuing along said line, through

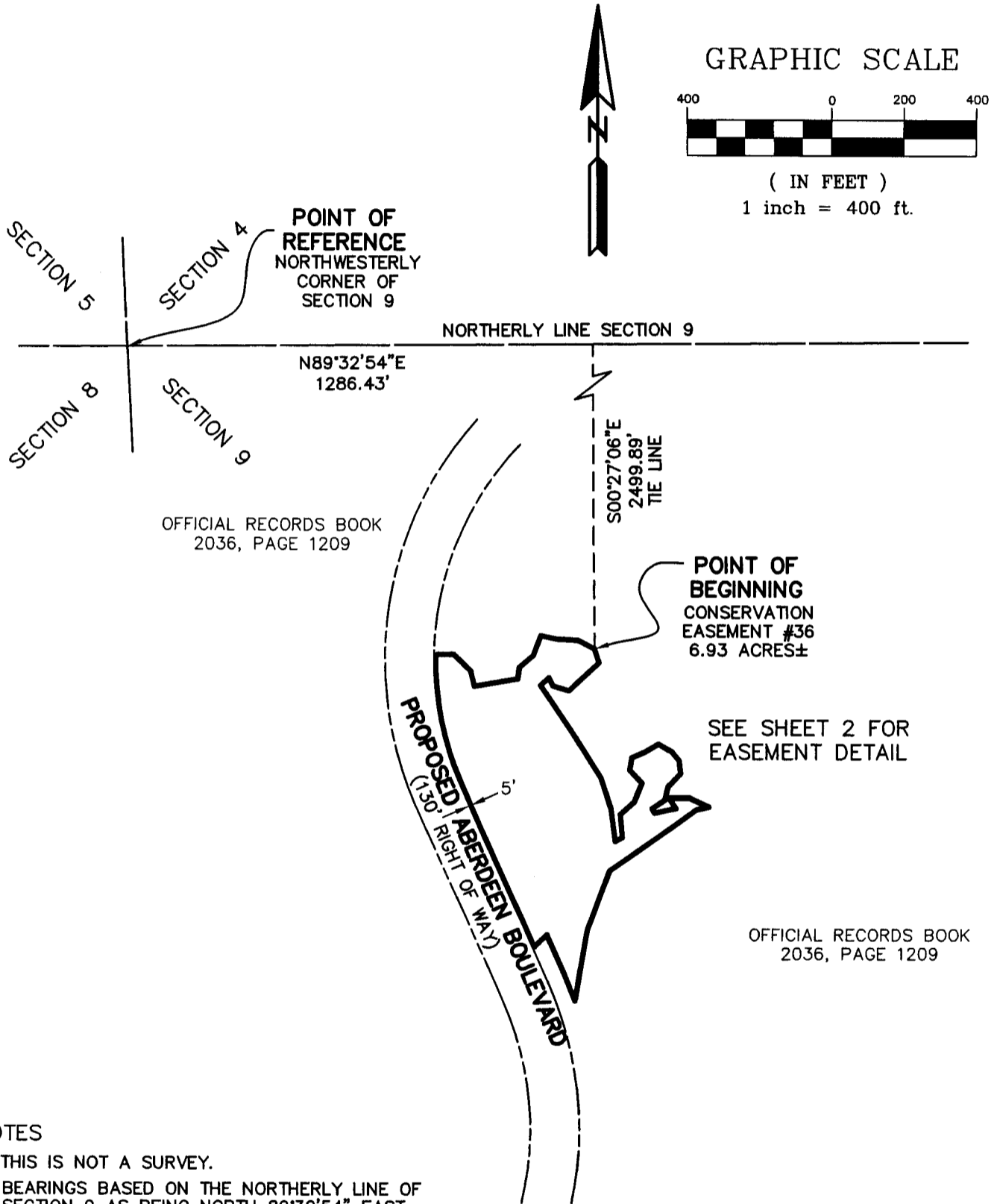
Exhibit A
Page 57 of 98

a central angle of $23^{\circ} 59' 56''$, an arc length of 368.60 feet to a point on said curve, said arc being subtended by a chord bearing and distance of North $11^{\circ} 45' 45''$ West, 365.91 feet; thence North $31^{\circ} 31' 42''$ East, departing said line, 8.12 feet; thence North $89^{\circ} 12' 32''$ East, 45.99 feet; thence South $44^{\circ} 22' 33''$ East, 66.91 feet; thence South $13^{\circ} 17' 48''$ East, 43.58 feet; thence North $79^{\circ} 57' 44''$ East, 121.61 feet; thence North $08^{\circ} 16' 55''$ East, 33.93 feet; thence North $48^{\circ} 34' 00''$ East, 51.75 feet; thence North $20^{\circ} 56' 25''$ East, 58.00 feet; thence South $78^{\circ} 14' 29''$ East, 43.73 feet; thence South $86^{\circ} 31' 47''$ East, 58.78 feet; thence South $62^{\circ} 12' 03''$ East, 51.66 feet to the Point of Beginning.

Containing 6.93 acres, more or less.

SKETCH TO ACCOMPANY DESCRIPTION

A PORTION OF SECTION 9, TOWNSHIP 5 SOUTH, RANGE 27 EAST, ST. JOHNS COUNTY, FLORIDA, ALSO BEING A PORTION OF THOSE LANDS DESCRIBED AND RECORDED IN OFFICIAL RECORDS BOOK 2036, PAGE 1209 OF THE PUBLIC RECORDS OF SAID COUNTY, BEING MORE PARTICULARLY DESCRIBED IN SEPARATE ATTACHMENT



GRAPHIC SCALE



(IN FEET)
1 inch = 400 ft.

NOTES

- 1) THIS IS NOT A SURVEY.
- 2) BEARINGS BASED ON THE NORTHERLY LINE OF SECTION 9 AS BEING NORTH 89°32'54" EAST.

SHEET 1 OF 2



Exhibit A

Page 59 of 98

Robert M. Angas Associates, inc.
LAND SURVEYORS, PLANNERS AND CIVIL ENGINEERS
SINCE 1924

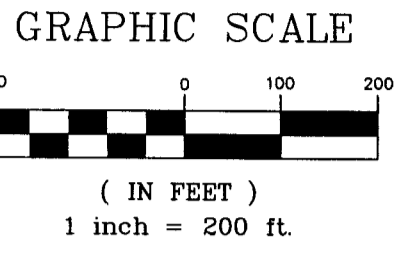
NOT VALID WITHOUT THE SIGNATURE AND THE ORIGINAL RAISED SEAL OF A FLORIDA LICENSED SURVEYOR AND MAPPER.

14775 St. Augustine Road, Jacksonville, FL. 32258 Tel: (904) 642-8550
Certificate of Authorization No.: LB 3624

Professional Surveyor and Mapper Seal for Joseph Leslie Reynolds, III, State of Florida, License No. 5517.

SCALE: 1" = 400'

DATE: JUNE 1, 2005

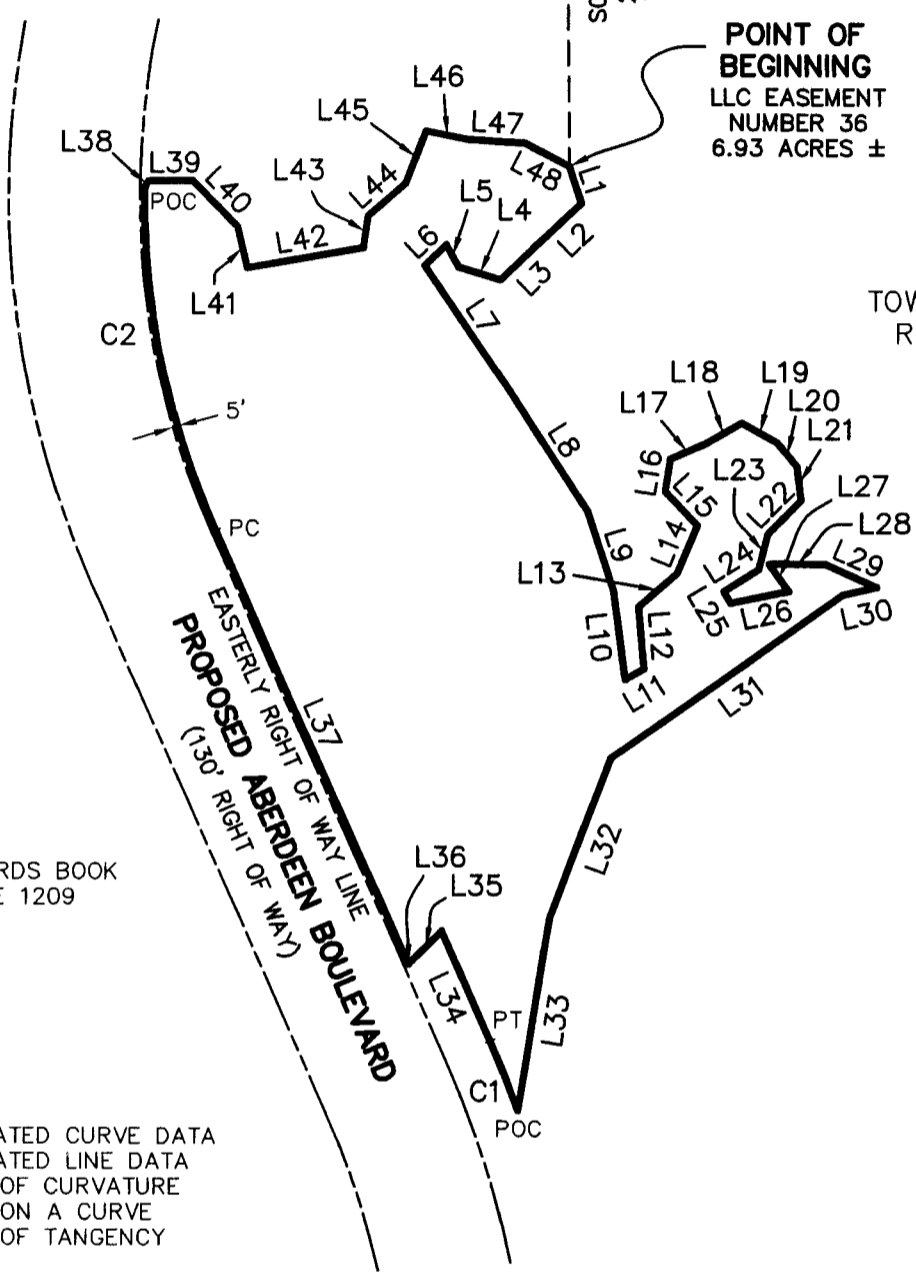


SEE SHEET 1 OF 2

OFFICIAL RECORDS BOOK
2036, PAGE 1209

POINT OF BEGINNING
LLC EASEMENT
NUMBER 36
6.93 ACRES ±

SECTION 9,
TOWNSHIP 5 SOUTH,
RANGE 27 EAST



OFFICIAL RECORDS BOOK
2036, PAGE 1209

- LEGEND**
- C1 TABULATED CURVE DATA
 - L1 TABULATED LINE DATA
 - PC POINT OF CURVATURE
 - POC POINT ON A CURVE
 - PT POINT OF TANGENCY

LINE	BEARING	LENGTH
L1	S17°52'15"E	40.24'
L2	S46°32'24"W	60.73'
L3	S45°31'09"W	54.77'
L4	N72°56'41"W	44.95'
L5	N28°03'11"W	26.40'
L6	S46°42'30"W	31.24'
L7	S33°56'30"E	154.72'
L8	S32°20'45"E	153.02'
L9	S17°48'08"E	87.03'
L10	S07°38'15"E	92.12'
L11	N59°38'26"E	22.38'
L12	N05°03'21"W	64.18'
L13	N48°37'48"E	52.27'
L14	N22°38'06"E	54.15'
L15	N42°55'30"W	49.24'
L16	N08°54'48"E	34.73'
L17	N65°59'31"E	38.51'
L18	N60°22'03"E	44.38'
L19	S61°05'16"E	41.67'
L20	S38°56'26"E	32.36'

LINE	BEARING	LENGTH
L21	S07°11'10"E	35.75'
L22	S43°44'48"W	49.46'
L23	S14°07'01"W	38.69'
L24	S57°26'32"W	42.43'
L25	S30°25'55"E	13.95'
L26	N78°11'58"E	60.97'
L27	N35°54'16"W	34.85'
L28	N89°52'46"E	57.46'
L29	S65°44'18"E	58.64'
L30	S76°44'53"W	36.62'
L31	S54°32'29"W	291.71'
L32	S20°24'11"W	180.80'
L33	S09°18'22"W	201.21'
L34	N23°45'43"W	123.41'

LINE	BEARING	LENGTH
L35	S45°18'38"W	46.51'
L36	S34°24'47"W	1.84'
L37	N23°45'43"W	494.17'
L38	N31°31'42"E	8.12'
L39	N89°12'32"E	45.99'
L40	S44°22'33"E	66.91'
L41	S13°17'48"E	43.58'
L42	N79°57'44"E	121.61'
L43	N08°16'55"E	33.93'
L44	N48°34'00"E	51.75'
L45	N20°56'25"E	58.00'
L46	S78°14'29"E	43.73'
L47	S86°31'47"E	58.78'
L48	S62°12'03"E	51.66'

CURVE TABLE					
CURVE	RADIUS	LENGTH	CHORD	BEARING	DELTA
C1	1065.00'	77.59'	77.57'	N21°40'29"W	4°10'27"
C2	880.00'	368.60'	365.91'	N11°45'45"W	23°59'56"

PREPARED BY:
ROBERT M. ANGAS ASSOCIATES, INC.
14775 ST. AUGUSTINE ROAD
JACKSONVILLE, FL 32258 (904) 642-8550
CERTIFICATE OF AUTHORIZATION NO. LB 3624

Exhibit A
Page 60 of 98

SHEET 2 OF 2



Robert M. Angas Associates, Inc.
Land Surveyors, Planners and Civil Engineers
Since 1924

14775 St. Augustine Road
Jacksonville, FL 32258
Tel: (904) 642-8550
Fax: (904) 642-4165

June 1, 2005
Aberdeen

Work Order No. 05-041.00/05-042.00
File No. 118A-31

Conservation Easement #37

A portion of Section 9, Township 5 South, Range 27 East, St. Johns County, Florida, also being a portion of those lands described and recorded in Official Records Book 2036, Page 1209 of the Public Records of said County, being more particularly described as follows:

For a point of reference, commence at the Northwesterly corner of said Section 9; thence North 89° 32' 54" East, along the Northerly line of said Section 9, a distance of 933.61 feet; thence South 00° 27' 06" East, departing said Northerly line, 2221.56 feet to the Point of Beginning.

From said Point of Beginning; thence South 33° 33' 22" West, 27.88 feet; thence South 78° 38' 02" West, 24.36 feet to a point on a curve concave Southeasterly having a radius of 880.00 feet, said point lying on a line 5 feet Easterly of the proposed Easterly right of way line of Aberdeen Boulevard, a 130 foot wide right of way, as now established; thence Northeasterly, along the arc of said curve and along said line, through a central angle of 02° 59' 21", an arc length of 45.91 feet to a point on said curve, said arc being subtended by a chord bearing and distance of North 19° 42' 38" East, 45.90 feet; thence South 57° 29' 29" East, departing said line, 28.24 feet to the Point of beginning.

Containing 882 square feet, more or less.

Exhibit A
Page 61 of 98

SKETCH TO ACCOMPANY DESCRIPTION

A PORTION OF SECTION 9, TOWNSHIP 5 SOUTH, RANGE 27 EAST, ST. JOHNS COUNTY, FLORIDA, ALSO BEING A PORTION OF THOSE LANDS DESCRIBED AND RECORDED IN OFFICIAL RECORDS BOOK 2036, PAGE 1209 OF THE PUBLIC RECORDS OF SAID COUNTY, BEING MORE PARTICULARLY DESCRIBED IN SEPARATE ATTACHMENT

GRAPHIC SCALE



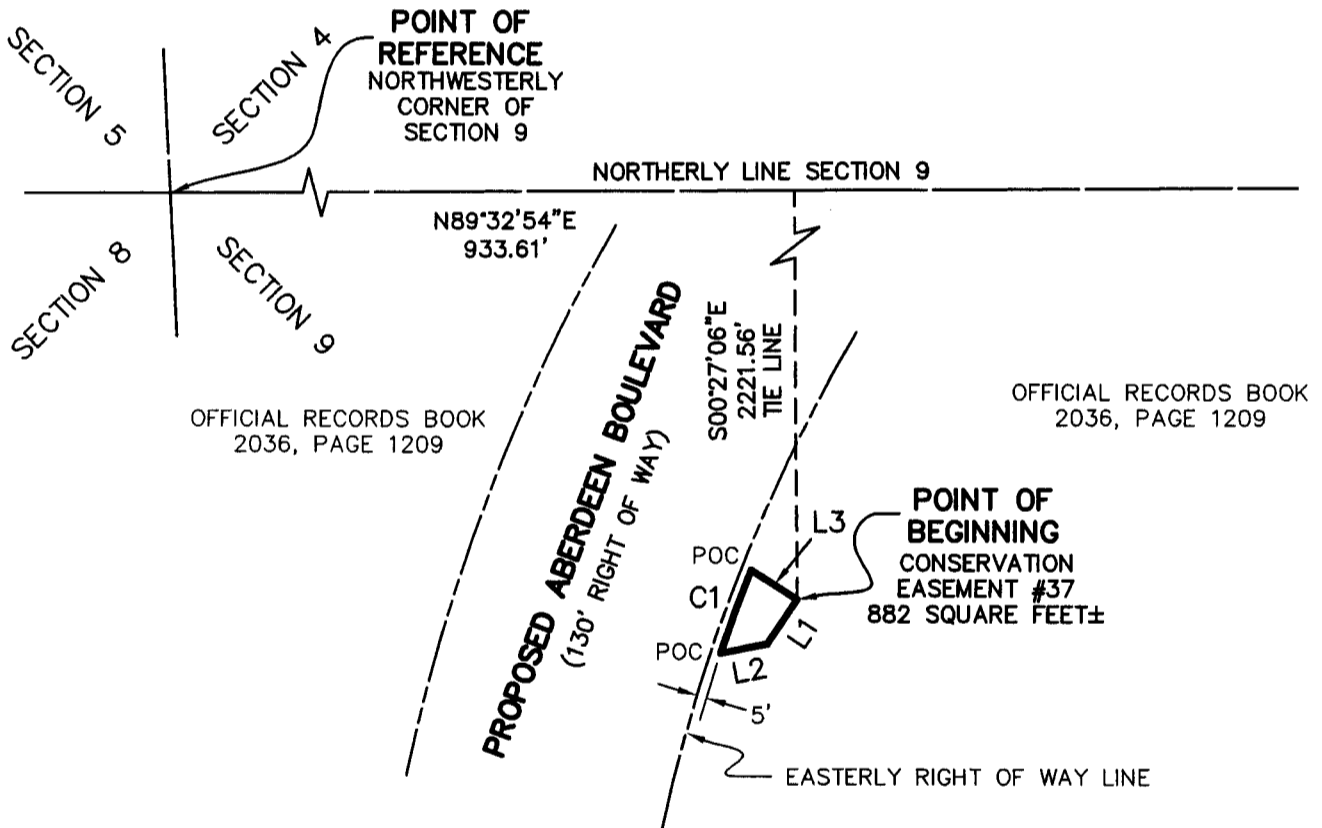
(IN FEET)

1 inch = 100 ft.



LINE TABLE		
LINE	BEARING	LENGTH
L1	S33°33'22"W	27.88'
L2	S78°38'02"W	24.36'
L3	S57°29'29"E	28.24'

CURVE TABLE					
CURVE	RADIUS	LENGTH	CHORD	BEARING	DELTA
C1	880.00'	45.91'	45.90'	N19°42'38"E	2°59'21"



NOTES

- 1) THIS IS NOT A SURVEY.
- 2) BEARINGS BASED ON THE NORTHERLY LINE OF SECTION 9 AS BEING NORTH 89°32'54" EAST.

LEGEND

- C1 TABULATED CURVE DATA
- L1 TABULATED LINE DATA
- POC POINT ON A CURVE



Exhibit A NOT VALID WITHOUT THE SIGNATURE AND THE ORIGINAL RAISED SEAL OF A FLORIDA LICENSED SURVEYOR AND MAPPER.
Page 62 of 98

Robert M. Angas Associates, inc.
LAND SURVEYORS, PLANNERS AND CIVIL ENGINEERS
SINCE 1924

14775 St. Augustine Road, Jacksonville, FL. 32258 Tel: (904) 642-8550
Certificate of Authorization No.: LB 3624

Professional Surveyor and Mapper Seal for Joseph Leslie Reynolds, II, State of Florida, License No. 5517.

SCALE: 1" = 100'

DATE: JUNE 1, 2005



Robert M. Angas Associates, Inc.
Land Surveyors, Planners and Civil Engineers
Since 1924

14775 St. Augustine Road
Jacksonville, FL 32258
Tel: (904) 642-8550
Fax: (904) 642-4165

June 1, 2005
Aberdeen

Work Order No. 05-041.00/05-042.00
File No. 118A-31

Conservation Easement #38

A portion of Section 9, Township 5 South, Range 27 East, St. Johns County, Florida, also being a portion of those lands described and recorded in Official Records Book 2036, Page 1209 of the Public Records of said County, being more particularly described as follows:

For a point of reference, commence at the Northwesterly corner of said Section 9; thence North $89^{\circ} 32' 54''$ East, along the Northerly line of said Section 9, a distance of 979.16 feet; thence South $00^{\circ} 27' 06''$ East, departing said Northerly line, 2095.84 feet to the Point of Beginning.

From said Point of Beginning; thence South $10^{\circ} 41' 43''$ East, 32.34 feet; thence South $57^{\circ} 59' 46''$ West, 30.85 feet; thence North $48^{\circ} 56' 28''$ West, 19.51 feet to a point on a curve concave Southeasterly having a radius of 880.00 feet, said point lying on a line 5 feet Easterly of the proposed Easterly right of way line of Aberdeen Boulevard, a 130 foot wide right of way, as now established; thence Northeasterly, along the arc of said curve and said line, through a central angle of $02^{\circ} 34' 50''$, an arc length of 39.63 feet to a point on said curve, said arc being subtended by a chord bearing and distance of North $27^{\circ} 52' 49''$ East, 39.63 feet; thence North $89^{\circ} 01' 43''$ East, departing said line, 16.35 feet to the Point of Beginning.

Containing 1238 square feet, more or less.

Exhibit A
Page 63 of 98

SKETCH TO ACCOMPANY DESCRIPTION

A PORTION OF SECTION 9, TOWNSHIP 5 SOUTH, RANGE 27 EAST, ST. JOHNS COUNTY, FLORIDA, ALSO BEING A PORTION OF THOSE LANDS DESCRIBED AND RECORDED IN OFFICIAL RECORDS BOOK 2036, PAGE 1209 OF THE PUBLIC RECORDS OF SAID COUNTY, BEING MORE PARTICULARLY DESCRIBED IN SEPARATE ATTACHMENT

LINE TABLE		
LINE	BEARING	LENGTH
L1	S10°41'43"E	32.34'
L2	S57°59'46"W	30.85'
L3	N48°56'28"W	19.51'
L4	N89°01'43"E	16.35'

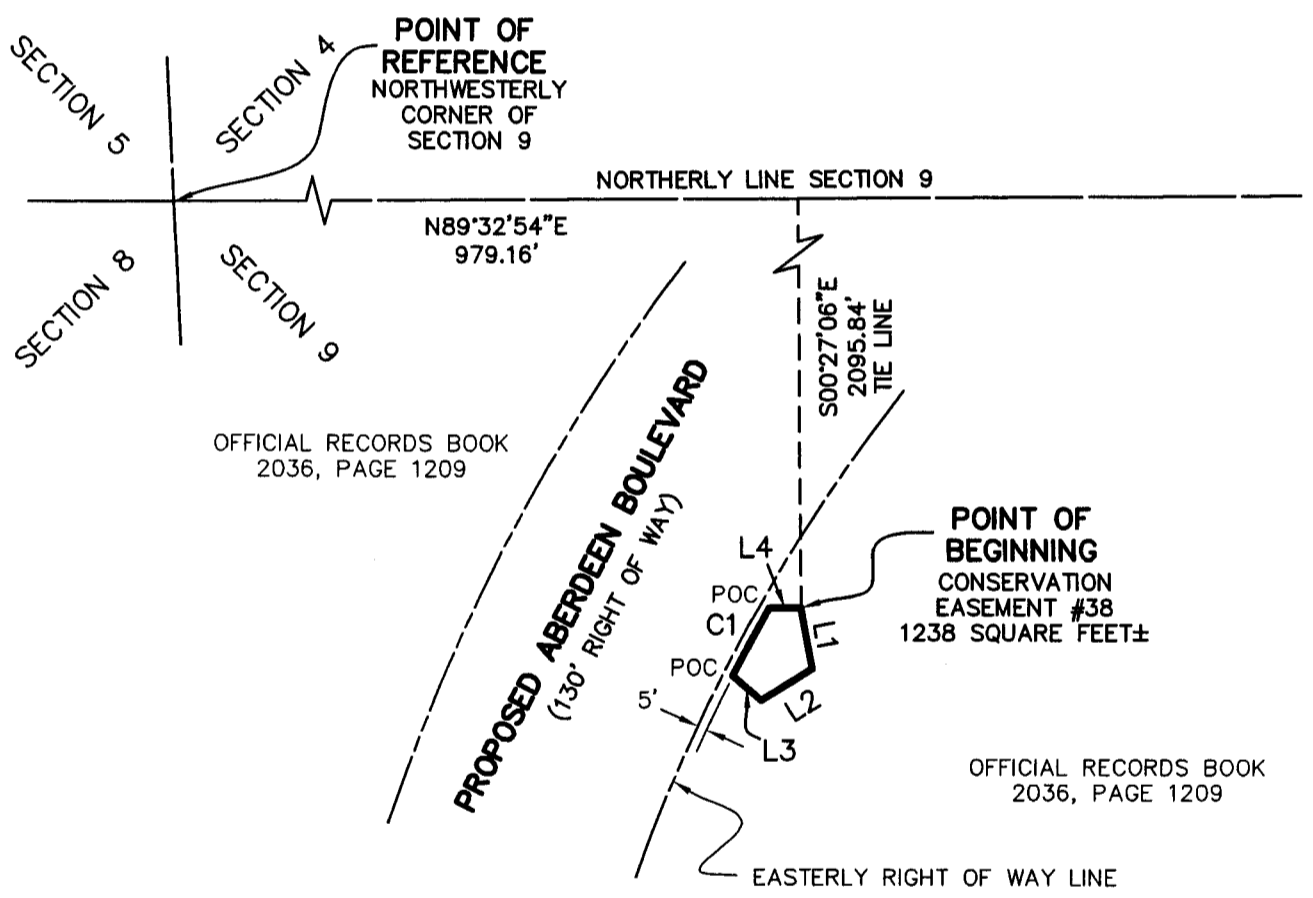
GRAPHIC SCALE



(IN FEET)
1 inch = 100 ft.



CURVE TABLE					
CURVE	RADIUS	LENGTH	CHORD	BEARING	DELTA
C2	880.00'	39.63'	39.63'	N27°52'49"E	2°34'50"



NOTES

- 1) THIS IS NOT A SURVEY.
- 2) BEARINGS BASED ON THE NORTHERLY LINE OF SECTION 9 AS BEING NORTH 89°32'54" EAST.

LEGEND

- C1 TABULATED CURVE DATA
- L1 TABULATED LINE DATA
- POC POINT ON A CURVE



Exhibit A NOT VALID WITHOUT THE SIGNATURE AND THE ORIGINAL RAISED
Page 64 of 98 SEAL OF A FLORIDA LICENSED SURVEYOR AND MAPPER.

Robert M. Angas Associates, inc.
LAND SURVEYORS, PLANNERS AND CIVIL ENGINEERS
SINCE 1924

14775 St. Augustine Road, Jacksonville, FL. 32258 Tel: (904) 642-8550
Certificate of Authorization No.: LB 3624

Joseph Leslie Reynolds, III
JOSEPH LESLIE REYNOLDS, III
PROFESSIONAL SURVEYOR AND MAPPER
STATE OF FLORIDA LS No. 5517

SCALE: 1" = 100'

DATE: JUNE 1, 2005



Robert M. Angas Associates, Inc.
Land Surveyors, Planners and Civil Engineers
Since 1924

14775 St. Augustine Road
Jacksonville, FL 32258
Tel: (904) 642-8550
Fax: (904) 642-4165

June 1, 2005
Aberdeen

Work Order No. 05-041.00/05-042.00
File No. 118A-31

Conservation Easement #39

A portion of Section 9, Township 5 South, Range 27 East, St. Johns County, Florida, also being a portion of those lands described and recorded in Official Records Book 2036, Page 1209 of the Public Records of said County, being more particularly described as follows:

For a point of reference, commence at the Northwesterly corner of said Section 9; thence North 89° 32' 54" East, along the Northerly line of said Section 9, a distance of 1201.02 feet; thence South 00° 27' 06" East, departing said Northerly line, 2269.69 feet to the Point of Beginning.


From said Point of Beginning; thence South 18° 47' 37" West, 42.27 feet; thence South 51° 35' 00" West, 41.54 feet; thence North 49° 57' 39" West, 46.94 feet; thence North 04° 38' 02" West, 21.56 feet; thence North 26° 48' 04" East, 30.50 feet; thence South 79° 25' 33" East, 71.30 feet to the Point of Beginning.

Containing 4312 square feet, more or less.

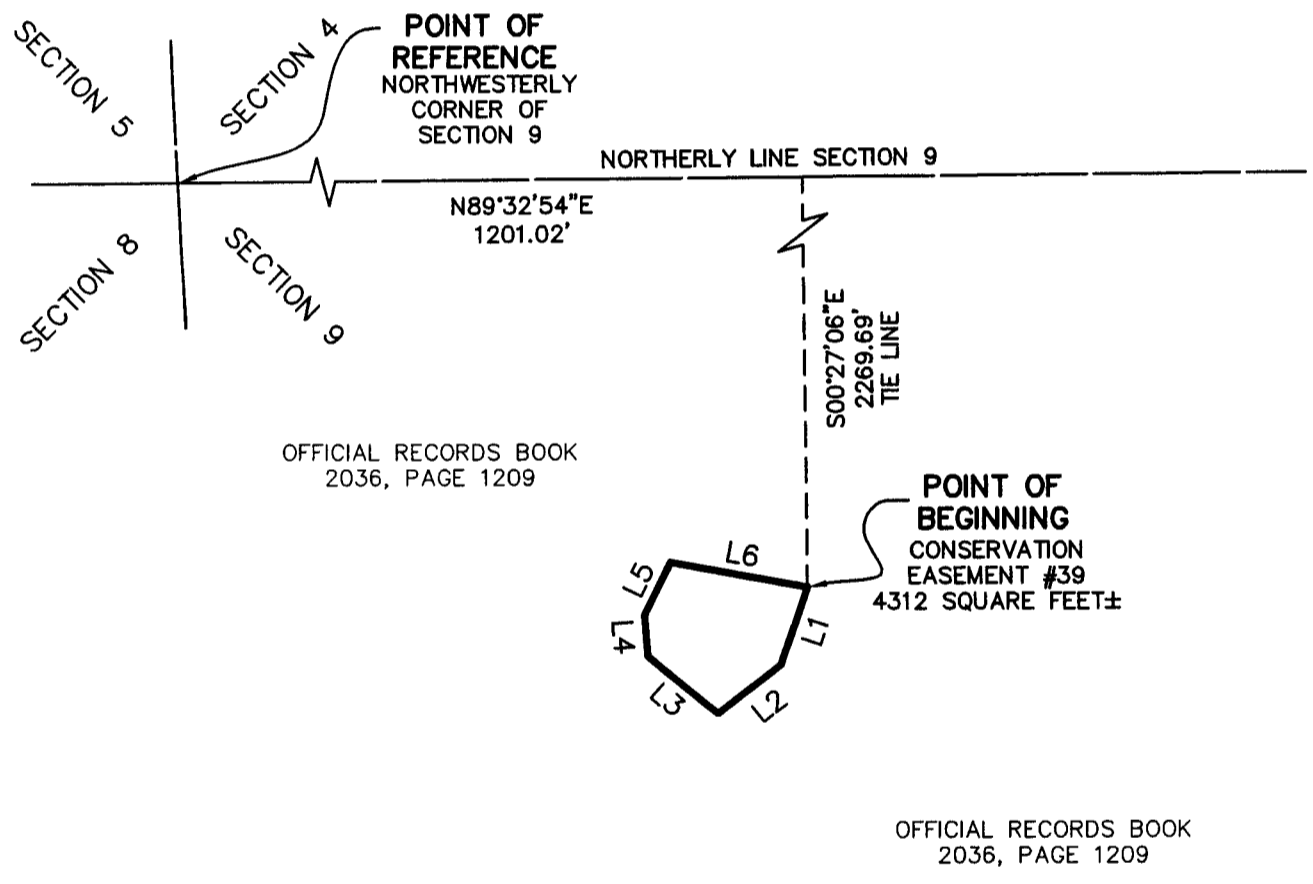
Exhibit 4
Page 65 of 98

SKETCH TO ACCOMPANY DESCRIPTION

A PORTION OF SECTION 9, TOWNSHIP 5 SOUTH, RANGE 27 EAST, ST. JOHNS COUNTY, FLORIDA, ALSO BEING A PORTION OF THOSE LANDS DESCRIBED AND RECORDED IN OFFICIAL RECORDS BOOK 2036, PAGE 1209 OF THE PUBLIC RECORDS OF SAID COUNTY, BEING MORE PARTICULARLY DESCRIBED IN SEPARATE ATTACHMENT



LINE TABLE		
LINE	BEARING	LENGTH
L1	S18°47'37"W	42.27'
L2	S51°35'00"W	41.54'
L3	N49°57'39"W	46.94'
L4	N04°38'02"W	21.56'
L5	N26°48'04"E	30.50'
L6	S79°25'33"E	71.30'



NOTES

- 1) THIS IS NOT A SURVEY.
- 2) BEARINGS BASED ON THE NORTHERLY LINE OF SECTION 9 AS BEING NORTH 89°32'54" EAST.

LEGEND

L1 TABULATED LINE DATA



Exhibit A NOT VALID WITHOUT THE SIGNATURE AND THE ORIGINAL RAISED SEAL OF A FLORIDA LICENSED SURVEYOR AND MAPPER.
Page 66 of 98

Robert M. Angas Associates, inc.
LAND SURVEYORS, PLANNERS AND CIVIL ENGINEERS
SINCE 1924

14775 St. Augustine Road, Jacksonville, FL. 32258 Tel: (904) 642-8550
Certificate of Authorization No.: LB 3624

(Signature)
PROFESSIONAL SURVEYOR AND MAPPER
STATE OF FLORIDA LS No. 5517

SCALE: 1" = 100'

DATE: JUNE 1, 2005



Robert M. Angas Associates, Inc.
Land Surveyors, Planners and Civil Engineers
Since 1924

14775 St. Augustine Road
Jacksonville, FL 32258
Tel: (904) 642-8550
Fax: (904) 642-4165

June 1, 2005
Aberdeen

Work Order No. 05-041.00/05-042.00
File No. 118A-31

Conservation Easement #40

A portion of Section 9, Township 5 South, Range 27 East, St. Johns County, Florida, also being a portion of those lands described and recorded in Official Records Book 2036, Page 1209 of the Public Records of said County, being more particularly described as follows:

For a point of reference, commence at the Northwesterly corner of said Section 9; thence North 89° 32' 54" East, along the Northerly line of said Section 9, a distance of 1279.79 feet; thence South 00° 27' 06" East, departing said Northerly line, 2182.04 feet to the Point of Beginning.

From said Point of Beginning; thence South 09° 16' 12" East, 39.34 feet; thence South 43° 36' 54" West, 10.06 feet; thence South 67° 03' 10" West, 24.49 feet; thence North 39° 04' 52" West, 23.94 feet; thence North 29° 11' 49" West, 11.30 feet; thence North 44° 12' 36" East, 14.00 feet; thence North 21° 57' 50" East, 17.61 feet; thence North 88° 12' 40" East, 27.42 feet to the Point of Beginning.

Containing 1908 square feet, more or less.

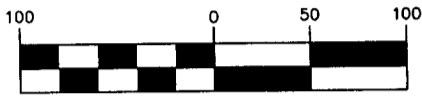
Exhibit A
Page 67 of 98

SKETCH TO ACCOMPANY DESCRIPTION

A PORTION OF SECTION 9, TOWNSHIP 5 SOUTH, RANGE 27 EAST, ST. JOHNS COUNTY, FLORIDA, ALSO BEING A PORTION OF THOSE LANDS DESCRIBED AND RECORDED IN OFFICIAL RECORDS BOOK 2036, PAGE 1209 OF THE PUBLIC RECORDS OF SAID COUNTY, BEING MORE PARTICULARLY DESCRIBED IN SEPARATE ATTACHMENT

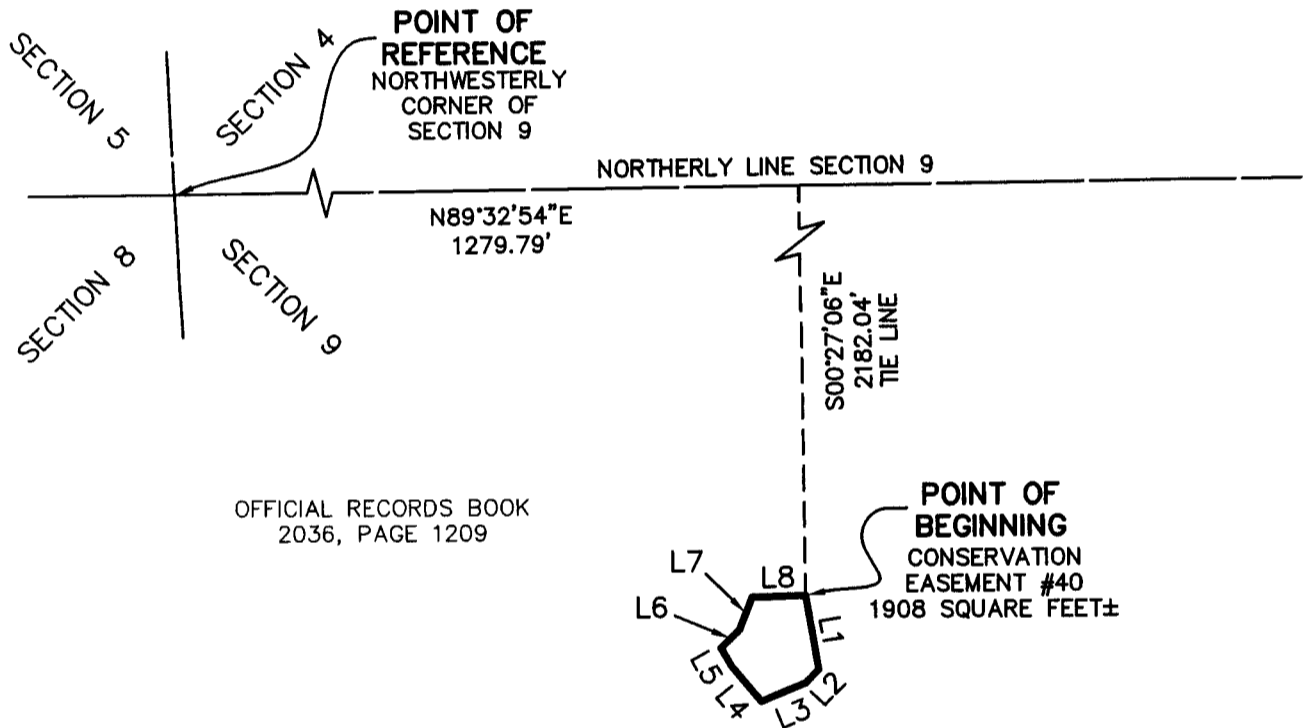


GRAPHIC SCALE



(IN FEET)
1 inch = 100 ft.

LINE TABLE		
LINE	BEARING	LENGTH
L1	S09°16'12"E	39.34'
L2	S43°36'54"W	10.06'
L3	S67°03'10"W	24.49'
L4	N39°04'52"W	23.94'
L5	N29°11'49"W	11.30'
L6	N44°12'36"E	14.00'
L7	N21°57'50"E	17.61'
L8	N88°12'40"E	27.42'



OFFICIAL RECORDS BOOK
2036, PAGE 1209

POINT OF BEGINNING
CONSERVATION
EASEMENT #40
1908 SQUARE FEET±

OFFICIAL RECORDS BOOK
2036, PAGE 1209

NOTES

- 1) THIS IS NOT A SURVEY.
- 2) BEARINGS BASED ON THE NORTHERLY LINE OF SECTION 9 AS BEING NORTH 89°32'54" EAST.

LEGEND

L1 TABULATED LINE DATA



Robert M. Angas Associates, inc.
LAND SURVEYORS, PLANNERS AND CIVIL ENGINEERS
SINCE 1924

14775 St. Augustine Road, Jacksonville, FL. 32258 Tel: (904) 642-8550
Certificate of Authorization No.: LB 3624

SCALE: 1" = 100'

DATE: JUNE 1, 2005

Exhibit A NOT VALID WITHOUT THE SIGNATURE AND THE ORIGINAL RAISED SEAL OF A FLORIDA LICENSED SURVEYOR AND MAPPER.
Page 68 of 98

Professional Surveyor and Mapper Seal for Joseph Leslie Reynolds III, State of Florida, License No. 5517.



Robert M. Angas Associates, Inc.
Land Surveyors, Planners and Civil Engineers
Since 1924

14775 St. Augustine Road
Jacksonville, FL 32258
Tel: (904) 642-8550
Fax: (904) 642-4165

June 1, 2005
Aberdeen

Work Order No. 05-041.00/05-042.00
File No. 118A-31

Conservation Easement #41

A portion of Section 9, Township 5 South, Range 27 East, St. Johns County, Florida, also being a portion of those lands described and recorded in Official Records Book 2036, Page 1209 of the Public Records of said County, being more particularly described as follows:

For a point of reference, commence at the Northwesterly corner of said Section 9; thence North 89° 32' 54" East, along the Northerly line of said Section 9, a distance of 1945.88 feet; thence South 00° 27' 06" East, departing said Northerly line, 1833.25 feet to the Point of Beginning.


From said Point of Beginning; thence South 14° 18' 10" West, 45.03 feet; thence South 70° 30' 12" West, 51.64 feet; thence North 55° 46' 58" West, 28.67 feet; thence North 74° 13' 17" West, 49.55 feet; thence North 14° 09' 51" East, 63.10 feet; thence North 02° 53' 18" West, 31.47 feet; thence North 15° 48' 31" West, 24.21 feet; thence North 27° 15' 49" East, 33.71 feet; thence North 88° 45' 20" East, 24.91 feet; thence South 68° 16' 13" East, 24.46 feet; thence South 33° 36' 10" East, 36.91 feet; thence South 12° 04' 52" West, 51.36 feet; thence South 63° 51' 17" East, 57.01 feet to the Point of Beginning.

Containing 14,156 square feet, more or less.

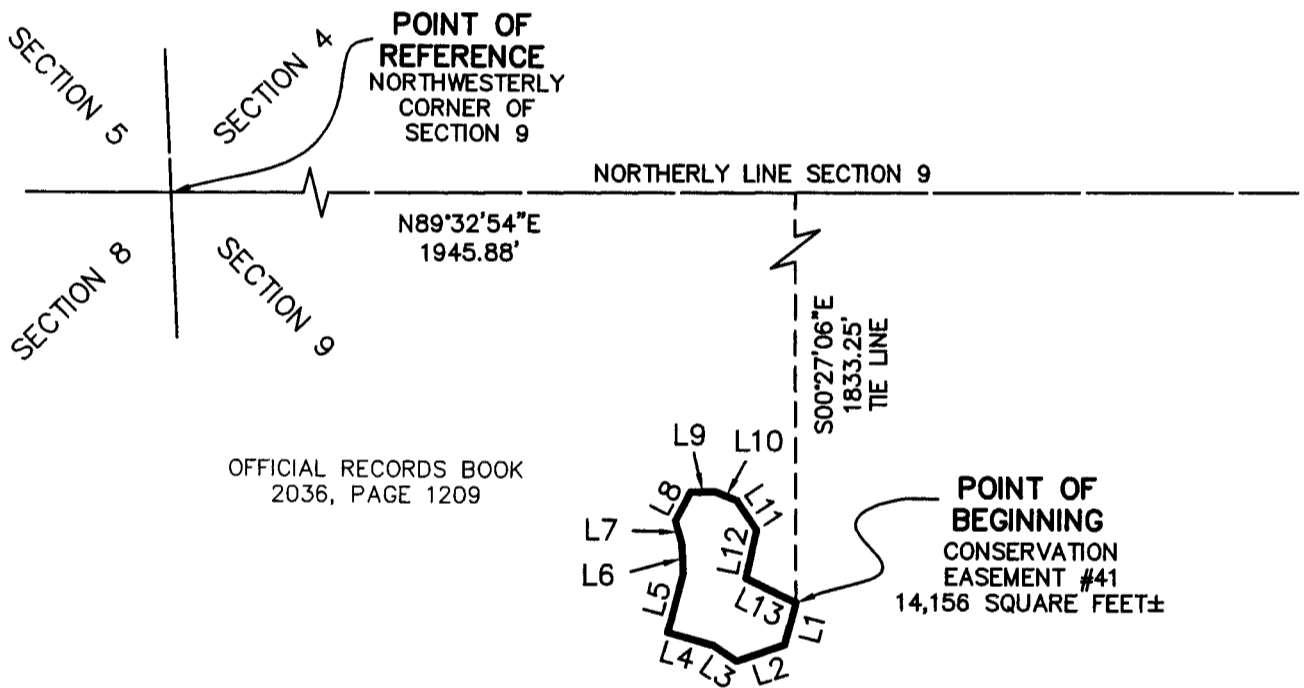
Exhibit A
Page 69 of 98

SKETCH TO ACCOMPANY DESCRIPTION

A PORTION OF SECTION 9, TOWNSHIP 5 SOUTH, RANGE 27 EAST, ST. JOHNS COUNTY, FLORIDA, ALSO BEING A PORTION OF THOSE LANDS DESCRIBED AND RECORDED IN OFFICIAL RECORDS BOOK 2036, PAGE 1209 OF THE PUBLIC RECORDS OF SAID COUNTY, BEING MORE PARTICULARLY DESCRIBED IN SEPARATE ATTACHMENT



LINE TABLE		
LINE	BEARING	LENGTH
L1	S14°18'10"W	45.03'
L2	S70°30'12"W	51.64'
L3	N55°46'58"W	28.67'
L4	N74°13'17"W	49.55'
L5	N14°09'51"E	63.10'
L6	N02°53'18"W	31.47'
L7	N15°48'31"W	24.21'
L8	N27°15'49"E	33.71'
L9	N88°45'20"E	24.91'
L10	S68°16'13"E	24.46'
L11	S33°36'10"E	36.91'
L12	S12°04'52"W	51.36'
L13	S63°51'17"E	57.01'



NOTES

- 1) THIS IS NOT A SURVEY.
- 2) BEARINGS BASED ON THE NORTHERLY LINE OF SECTION 9 AS BEING NORTH 89°32'54" EAST.

LEGEND

L1 TABULATED LINE DATA



Exhibit A NOT VALID WITHOUT THE SIGNATURE AND THE ORIGINAL RAISED SEAL OF A FLORIDA LICENSED SURVEYOR AND MAPPER.
Page 70 of 98

Robert M. Angas Associates, inc.
LAND SURVEYORS, PLANNERS AND CIVIL ENGINEERS
SINCE 1924

14775 St. Augustine Road, Jacksonville, FL. 32258 Tel: (904) 642-8550
Certificate of Authorization No.: LB 3624

Professional Surveyor and Mapper Seal for Joseph Leslie Reynolds, III, State of Florida, License No. 5517.

SCALE: 1" = 200'

DATE: JUNE 1, 2005



Robert M. Angas Associates, Inc.
Land Surveyors, Planners and Civil Engineers
Since 1924

14775 St. Augustine Road
Jacksonville, FL 32258
Tel: (904) 642-8550
Fax: (904) 642-4165

June 1, 2005
Aberdeen

Work Order No. 05-041.00/05-042.00
File No. 118A-31

Conservation Easement #42

A portion of Section 9, Township 5 South, Range 27 East, St. Johns County, Florida, also being a portion of those lands described and recorded in Official Records Book 2036, Page 1209 of the Public Records of said County, being more particularly described as follows:

For a point of reference, commence at the Northwesterly corner of said Section 9; thence North $89^{\circ} 32' 54''$ East, along the Northerly line of said Section 9, a distance of 2159.34 feet; thence South $00^{\circ} 27' 06''$ East, departing said Northerly line, 1414.79 feet to the Point of Beginning, said point lying on a line 5 feet Easterly of the Easterly right of way line of Aberdeen Boulevard, a 130 foot wide right of way as not established.

From said Point of Beginning; thence South $35^{\circ} 20' 38''$ West, 31.11 feet; thence South $42^{\circ} 45' 14''$ West, 76.62 feet; thence South $40^{\circ} 30' 21''$ West, 54.80 feet; thence North $88^{\circ} 26' 05''$ West, 24.20 feet; thence South $36^{\circ} 33' 00''$ West, 33.05 feet; thence North $89^{\circ} 14' 44''$ West, 44.36 feet; thence North $69^{\circ} 51' 05''$ West, 67.46 feet; thence North $48^{\circ} 42' 29''$ West, 17.37 feet to said line; thence North $68^{\circ} 31' 40''$ East, along said line, 107.97 feet to a point of curvature of a curve concave Northwesterly having a radius of 2420.00 feet; thence Northeasterly, along the arc of said curve and continuing along said line, through a central angle of $04^{\circ} 23' 20''$, an arc length of 185.38 feet to a point on said curve and the Point of Beginning, said arc being subtended by a chord bearing and distance of North $66^{\circ} 20' 00''$ East, 185.33 feet.

Containing 13,158 square feet, more or less.

Exhibit A
Page 71 of 98

SKETCH TO ACCOMPANY DESCRIPTION

A PORTION OF SECTION 9, TOWNSHIP 5 SOUTH, RANGE 27 EAST, ST. JOHNS COUNTY, FLORIDA, ALSO BEING A PORTION OF THOSE LANDS DESCRIBED AND RECORDED IN OFFICIAL RECORDS BOOK 2036, PAGE 1209 OF THE PUBLIC RECORDS OF SAID COUNTY, BEING MORE PARTICULARLY DESCRIBED IN SEPARATE ATTACHMENT



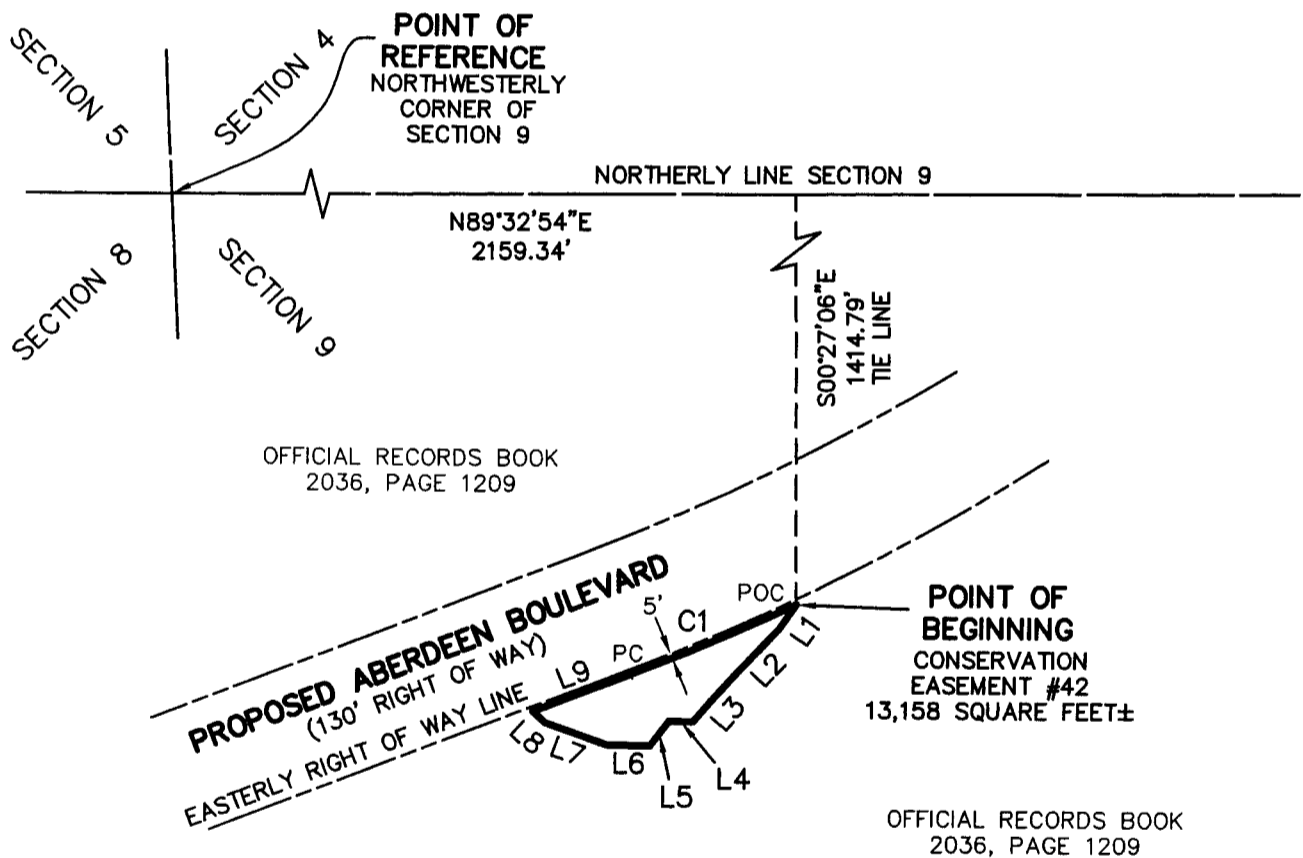
GRAPHIC SCALE



(IN FEET)
1 inch = 200 ft.

LINE TABLE		
LINE	BEARING	LENGTH
L1	S35°20'38"W	31.11'
L2	S42°45'14"W	76.62'
L3	S40°30'21"W	54.80'
L4	N88°26'05"W	24.20'
L5	S36°33'00"W	33.05'
L6	N89°14'44"W	44.36'
L7	N69°51'05"W	67.46'
L8	N48°42'29"W	17.37'
L9	N68°31'40"E	107.97'

CURVE TABLE					
CURVE	RADIUS	LENGTH	CHORD	BEARING	DELTA
C1	2420.00'	185.38'	185.33'	N66°20'00"E	4°23'20"



NOTES

- 1) THIS IS NOT A SURVEY.
- 2) BEARINGS BASED ON THE NORTHERLY LINE OF SECTION 9 AS BEING NORTH 89°32'54" EAST.

LEGEND

- C1 TABULATED CURVE DATA
- L1 TABULATED LINE DATA
- PC POINT OF CURVATURE
- POC POINT ON A CURVE



Robert M. Angas Associates, inc.
LAND SURVEYORS, PLANNERS AND CIVIL ENGINEERS
SINCE 1924

Exhibit A NOT VALID WITHOUT THE SIGNATURE AND THE ORIGINAL RAISED SEAL OF A FLORIDA LICENSED SURVEYOR AND MAPPER.
Page 72 of 98

14775 St. Augustine Road, Jacksonville, FL. 32258 Tel: (904) 642-8550
Certificate of Authorization No.: LB 3624

Professional Surveyor and Mapper Seal for Joseph Leslie Reynolds, III, State of Florida, License No. 5517.

SCALE: 1" = 200'

DATE: JUNE 1, 2005



Robert M. Angas Associates, Inc.
Land Surveyors, Planners and Civil Engineers
Since 1924

14775 St. Augustine Road
Jacksonville, FL 32258
Tel: (904) 642-8550
Fax: (904) 642-4165

June 1, 2005
Aberdeen

Work Order No. 05-041.00/05-042.00
File No. 118A-31

Conservation Easement #43

A portion of Section 9, Township 5 South, Range 27 East, St. Johns County, Florida, also being a portion of those lands described and recorded in Official Records Book 2036, Page 1209 of the Public Records of said County, being more particularly described as follows:

For a point of reference, commence at the Northwesterly corner of said Section 9; thence North 89° 32' 54" East, along the Northerly line of said Section 9, a distance of 1690.03 feet; thence South 00° 27' 06" East, departing said Northerly line, 3352.09 feet to the Point of Beginning.

From said Point of Beginning; thence South 04° 04' 19" West, 38.45 feet; thence North 85° 55' 41" West, 61.00 feet to a point of curvature of a curve concave Southerly having a radius of 72.00 feet; thence Westerly, along the arc of said curve, through a central angle of 26° 00' 37", an arc length of 32.69 feet to a point on said curve, said arc being subtended by a chord bearing and distance of South 81° 04' 01" West, 32.41 feet; thence North 21° 56' 18" West, 59.33 feet; thence North 34° 27' 30" East, 52.57 feet; thence South 72° 24' 05" East, 37.63 feet; thence South 12° 15' 11" East, 56.86 feet; thence North 79° 13' 38" East, 40.79 feet to the Point of Beginning;

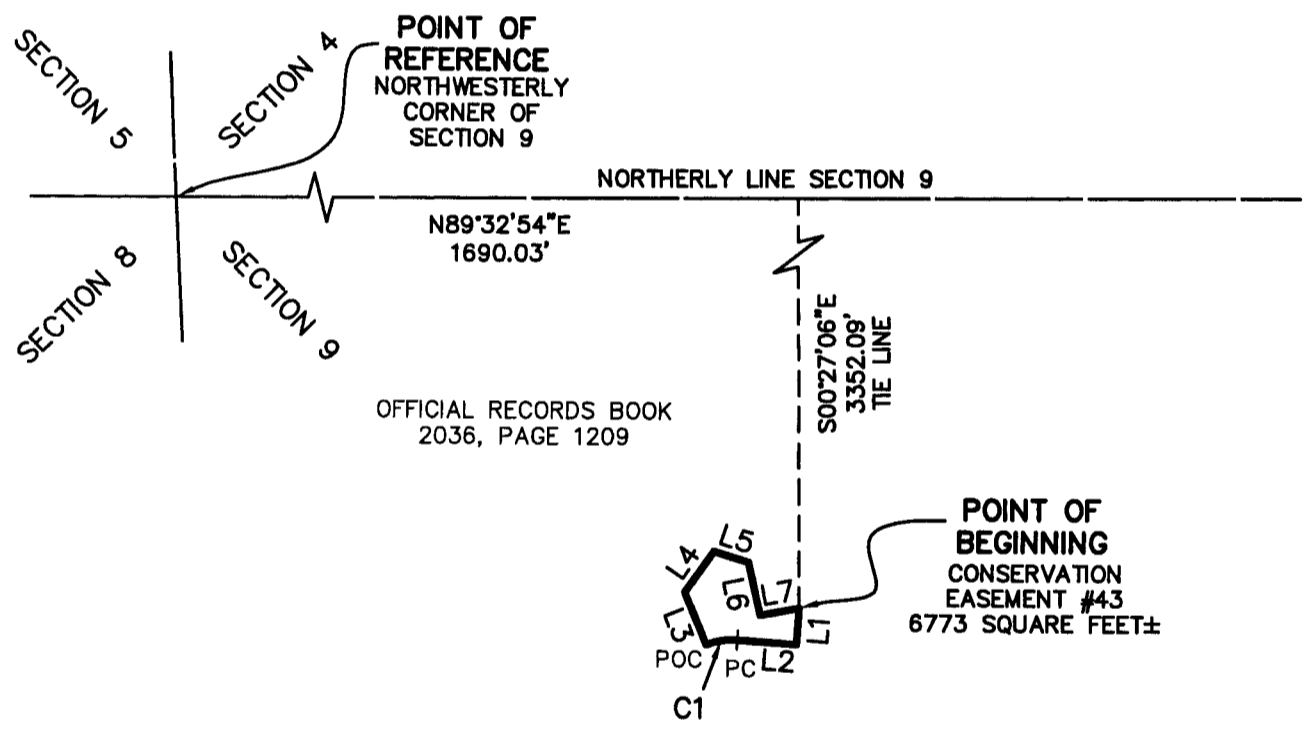

Containing 6773 square feet, more or less.

SKETCH TO ACCOMPANY DESCRIPTION

A PORTION OF SECTION 9, TOWNSHIP 5 SOUTH, RANGE 27 EAST, ST. JOHNS COUNTY, FLORIDA, ALSO BEING A PORTION OF THOSE LANDS DESCRIBED AND RECORDED IN OFFICIAL RECORDS BOOK 2036, PAGE 1209 OF THE PUBLIC RECORDS OF SAID COUNTY, BEING MORE PARTICULARLY DESCRIBED IN SEPARATE ATTACHMENT

CURVE TABLE					
CURVE	RADIUS	LENGTH	CHORD	BEARING	DELTA
C1	72.00'	32.69'	32.41'	S81°04'01"W	26°00'37"

LINE TABLE		
LINE	BEARING	LENGTH
L1	S04°04'19"W	38.45'
L2	N85°55'41"W	61.00'
L3	N21°56'18"W	59.33'
L4	N34°27'30"E	52.57'
L5	S72°24'05"E	37.63'
L6	S12°15'11"E	56.86'
L7	N79°13'38"E	40.79'



OFFICIAL RECORDS BOOK
2036, PAGE 1209

POINT OF BEGINNING
CONSERVATION
EASEMENT #43
6773 SQUARE FEET±

OFFICIAL RECORDS BOOK
2036, PAGE 1209

NOTES

- 1) THIS IS NOT A SURVEY.
- 2) BEARINGS BASED ON THE NORTHERLY LINE OF SECTION 9 AS BEING NORTH 89°32'54" EAST.

LEGEND

- C1 TABULATED CURVE DATA
- L1 TABULATED LINE DATA
- PC POINT OF CURVATURE
- POC POINT ON A CURVE



Exhibit A NOT VALID WITHOUT THE SIGNATURE AND THE ORIGINAL RAISED SEAL OF A FLORIDA LICENSED SURVEYOR AND MAPPER.
Page 74 of 98

Robert M. Angas Associates, inc.
LAND SURVEYORS, PLANNERS AND CIVIL ENGINEERS
SINCE 1924

14775 St. Augustine Road, Jacksonville, FL. 32258 Tel: (904) 642-8550
Certificate of Authorization No.: LB 3624

Professional seal and signature of Joseph Leslie Reynolds, III, Professional Surveyor and Mapper, State of Florida, License No. 5517.

SCALE: 1" = 200' DATE: JUNE 1, 2005



Robert M. Angas Associates, Inc.
Land Surveyors, Planners and Civil Engineers
Since 1924

14775 St. Augustine Road
Jacksonville, FL 32258
Tel: (904) 642-8550
Fax: (904) 642-4165

June 1, 2005
Aberdeen

Work Order No. 05-041.00/05-042.00
File No. 118A-31

Conservation Easement #44

A portion of Section 9, Township 5 South, Range 27 East, St. Johns County, Florida, also being a portion of those lands described and recorded in Official Records Book 2036, Page 1209 of the Public Records of said County, being more particularly described as follows:

For a point of reference, commence at the Northwesterly corner of said Section 9; thence North $89^{\circ} 32' 54''$ East, along the Northerly line of said Section 9, a distance of 1872.91 feet; thence South $00^{\circ} 27' 06''$ East, departing said Northerly line, 3305.07 feet to the Point of Beginning.

From said point of Beginning; thence South $89^{\circ} 41' 47''$ West, 41.30 feet; thence South $36^{\circ} 41' 39''$ West, 2.07 feet; thence South $70^{\circ} 40' 17''$ East, 24.12 feet; thence South $36^{\circ} 19' 32''$ West, 92.65 feet; thence South $41^{\circ} 39' 11''$ East, 8.65 feet; thence South $61^{\circ} 30' 25''$ West, 8.26 feet to a point on a curve concave Southerly having a radius of 76.16 feet; thence Westerly, along the arc of said curve, through a central angle of $05^{\circ} 17' 25''$, an arc length of 7.03 feet to a point of tangency, said arc being subtended by a chord bearing and distance of North $83^{\circ} 16' 58''$ West, 7.03 feet; thence North $85^{\circ} 55' 41''$ West, 82.35 feet; thence North $04^{\circ} 04' 19''$ East, 37.93 feet; thence South $68^{\circ} 20' 20''$ East, 23.65 feet; thence South $82^{\circ} 41' 43''$ East, 49.37 feet; thence North $36^{\circ} 19' 32''$ East, 53.54 feet; thence North $70^{\circ} 40' 17''$ West, 24.35 feet; thence North $36^{\circ} 41' 39''$ East, 48.54 feet; thence North $89^{\circ} 41' 47''$ East, 19.26 feet; thence North $18^{\circ} 27' 43''$ West, 53.02 feet; thence North $55^{\circ} 44' 36''$ West, 26.33 feet; thence North $57^{\circ} 03' 56''$ West, 15.75 feet; thence North $32^{\circ} 02' 39''$ West, 66.40 feet; thence South $48^{\circ} 55' 49''$ West, 57.10 feet; thence North $55^{\circ} 59' 24''$ West, 32.59 feet; thence South $21^{\circ} 00' 40''$ West, 41.42 feet; thence South $41^{\circ} 02' 47''$ West, 46.50 feet; thence South $52^{\circ} 39' 02''$ West, 28.36 feet; thence South $17^{\circ} 52' 42''$ West, 35.41 feet; thence North $42^{\circ} 30' 32''$ West, 17.25 feet; thence North $35^{\circ} 27' 31''$ West, 12.47 feet; thence North $17^{\circ} 52' 42''$ East, 27.27 feet; thence North $52^{\circ} 39' 02''$ East, 33.65 feet; thence North $41^{\circ} 02' 47''$ East, 39.54 feet; thence North $21^{\circ} 00' 40''$ East, 68.43 feet; thence South $55^{\circ} 59' 24''$ East, 44.81 feet; thence North $48^{\circ} 55' 49''$ East, 45.68 feet to a point on a curve concave Southwesterly having a radius of 135.00 feet; thence Southeasterly, along the arc of said curve, through a central angle of $17^{\circ} 51' 49''$, an arc length of 42.09 feet to a point on said curve, said arc being subtended by a chord bearing and distance of South $62^{\circ} 28' 25''$ East, 41.92 feet; thence South $32^{\circ} 02' 39''$ East, 50.62 feet; thence South $56^{\circ} 25' 23''$ East, 20.41 feet; thence South $28^{\circ} 29' 35''$ East, 87.40 feet; thence South $18^{\circ} 27' 43''$ East, 29.89 feet to the Point of Beginning.

Containing 17,005 square feet, more or less.

Exhibit A
Page 75 of 98

SKETCH TO ACCOMPANY DESCRIPTION

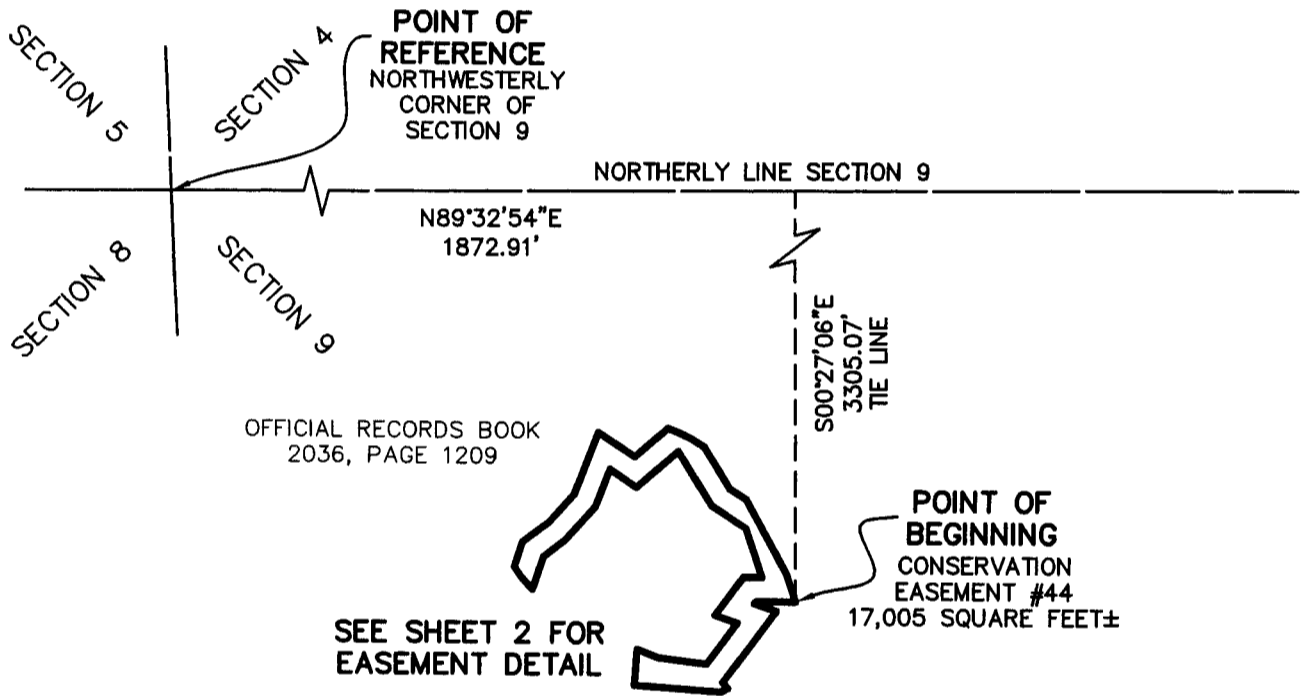
A PORTION OF SECTION 9, TOWNSHIP 5 SOUTH, RANGE 27 EAST, ST. JOHNS COUNTY, FLORIDA, ALSO BEING A PORTION OF THOSE LANDS DESCRIBED AND RECORDED IN OFFICIAL RECORDS BOOK 2036, PAGE 1209 OF THE PUBLIC RECORDS OF SAID COUNTY, BEING MORE PARTICULARLY DESCRIBED IN SEPARATE ATTACHMENT



GRAPHIC SCALE



(IN FEET)
1 inch = 200 ft.



OFFICIAL RECORDS BOOK
2036, PAGE 1209

NOTES

- 1) THIS IS NOT A SURVEY.
- 2) BEARINGS BASED ON THE NORTHERLY LINE OF SECTION 9 AS BEING NORTH 89°32'54" EAST.

SHEET 1 OF 2



Robert M. Angas Associates, inc.
LAND SURVEYORS, PLANNERS AND CIVIL ENGINEERS
SINCE 1924

14775 St. Augustine Road, Jacksonville, FL. 32258 Tel: (904) 642-8550
Certificate of Authorization No.: LB 3624

SCALE: 1" = 200'

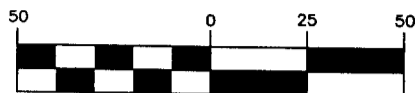
DATE: JUNE 1, 2005

Exhibit A NOT VALID WITHOUT THE SIGNATURE AND THE ORIGINAL RAISED
Page 76 of 98 SEAL OF A FLORIDA LICENSED SURVEYOR AND MAPPER.

JOSEPH LESLIE REYNOLDS, III
PROFESSIONAL SURVEYOR AND MAPPER
STATE OF FLORIDA LS No. 5517



GRAPHIC SCALE

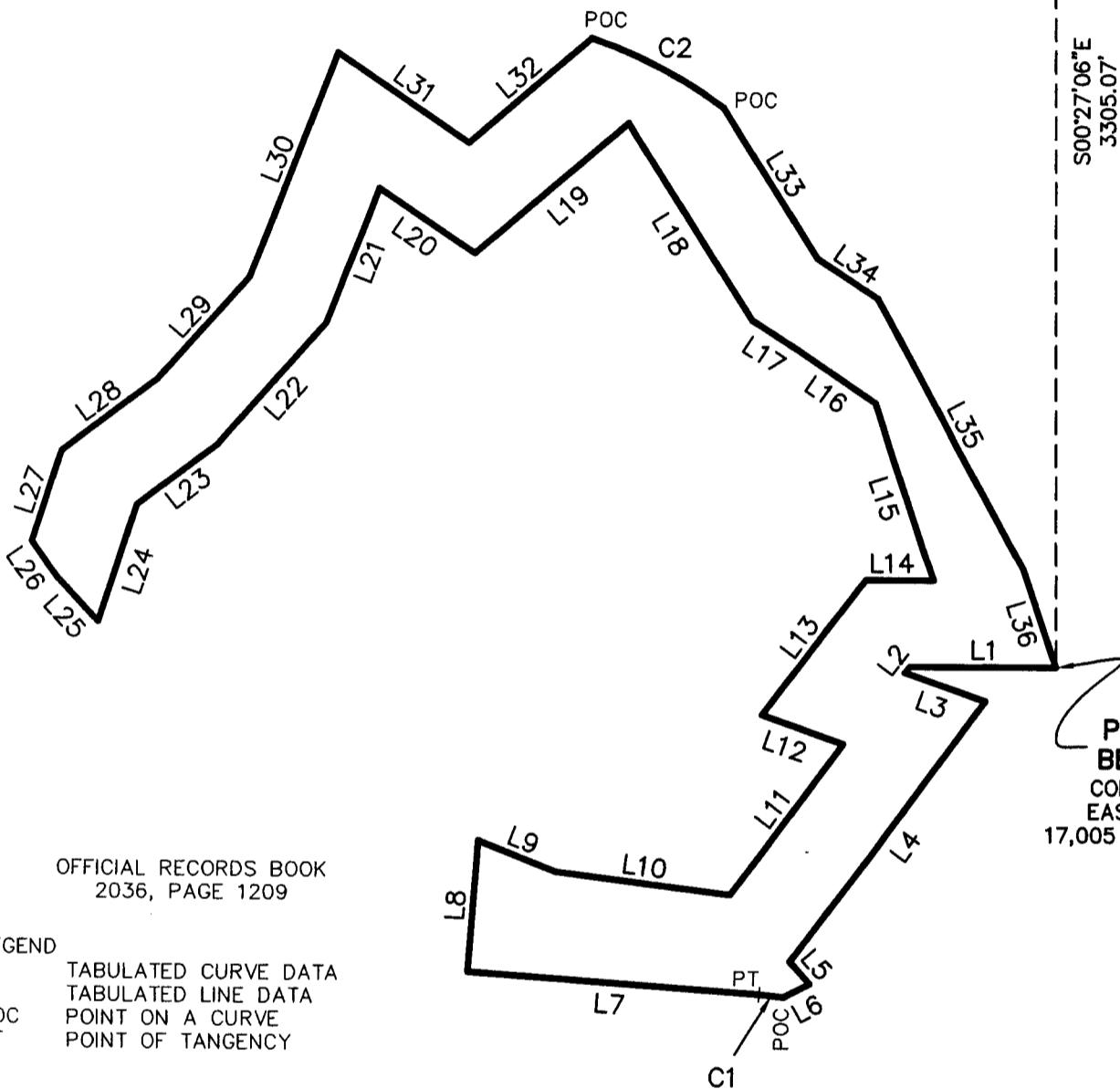


(IN FEET)
1 inch = 50 ft.

SEE SHEET 1 OF 2

OFFICIAL RECORDS BOOK
2036, PAGE 1209

S00°27'06"E
3305.07'
TIE LINE



POINT OF BEGINNING
CONSERVATION
EASEMENT #44
17,005 SQUARE FEET±

OFFICIAL RECORDS BOOK
2036, PAGE 1209

LEGEND

- C1 TABULATED CURVE DATA
- L1 TABULATED LINE DATA
- POC POINT ON A CURVE
- PT POINT OF TANGENCY

LINE TABLE		
LINE	BEARING	LENGTH
L1	S89°41'47"W	41.30'
L2	S36°41'39"W	2.07'
L3	S70°40'17"E	24.12'
L4	S36°19'32"W	92.65'
L5	S41°39'11"E	8.65'
L6	S61°30'25"W	8.26'
L7	N85°55'41"W	82.35'
L8	N04°04'19"E	37.93'
L9	S68°20'20"E	23.65'
L10	S82°41'43"E	49.37'
L11	N36°19'32"E	53.54'
L12	N70°40'17"W	24.35'
L13	N36°41'39"E	48.54'
L14	N89°41'47"E	19.26'
L15	N18°27'43"W	53.02'
L16	N55°44'36"W	26.33'

LINE TABLE		
LINE	BEARING	LENGTH
L17	N57°03'56"W	15.75'
L18	N32°02'39"W	66.40'
L19	S48°55'49"W	57.10'
L20	N55°59'24"W	32.59'
L21	S21°00'40"W	41.42'
L22	S41°02'47"W	46.50'
L23	S52°39'02"W	28.36'
L24	S17°52'42"W	35.41'
L25	N42°30'32"W	17.25'
L26	N35°27'31"W	12.47'

LINE TABLE		
LINE	BEARING	LENGTH
L27	N17°52'42"E	27.27'
L28	N52°39'02"E	33.65'
L29	N41°02'47"E	39.54'
L30	N21°00'40"E	68.43'
L31	S55°59'24"E	44.81'
L32	N48°55'49"E	45.68'
L33	S32°02'39"E	50.62'
L34	S56°25'23"E	20.41'
L35	S28°29'35"E	87.40'
L36	S18°27'43"E	29.89'

CURVE TABLE					
CURVE	RADIUS	LENGTH	CHORD	BEARING	DELTA
C1	76.16'	7.03'	7.03'	N83°16'58"W	5°17'25"
C2	135.00'	42.09'	41.92'	S62°28'25"E	17°51'49"

PREPARED BY:
ROBERT M. ANGAS ASSOCIATES, INC.
14775 ST. AUGUSTINE ROAD
JACKSONVILLE, FL 32258 (904) 642-8550
CERTIFICATE OF AUTHORIZATION NO. LB 3624

Exhibit A
Page 77 of 98

SHEET 2 OF 2



Robert M. Angas Associates, Inc.
Land Surveyors, Planners and Civil Engineers
Since 1924

14775 St. Augustine Road
Jacksonville, FL 32258
Tel: (904) 642-8550
Fax: (904) 642-4165

March 16, 2006
Aberdeen
Page 1 of 2

Work Order No. 05-041.00/05-042.00
File No. 118A-31

Conservation Easement #45A (AB DRH)

A portion of Section 9, Township 5 South, Range 27 East, St. Johns County, Florida, also being a portion of those lands described and recorded in Official Records Book 2592, Page 1099 of the Public Records of said County, being more particularly described as follows:

For a Point of Reference, commence at the Southwesterly corner of said Section 9; thence North $89^{\circ} 28' 29''$ East, along the Southerly line of said Section 9, a distance of 598.29 feet; thence North $00^{\circ} 31' 31''$ West, departing said Southerly line, 405.69 feet to the Point of Beginning.

From said Point of Beginning, thence North $16^{\circ} 16' 35''$ East, 47.35 feet; thence North $02^{\circ} 21' 42''$ East, 3.72 feet to a line 5 feet Easterly of the proposed Easterly right of way line of Aberdeen Boulevard, a 130 foot wide right of way, as now established; thence Northeasterly along said line lying 5 feet Easterly of said proposed Easterly right of way line the following 4 courses; Course 1, thence North $32^{\circ} 46' 32''$ East, 211.23 feet to the point of curvature of a curve concave Northwesterly, having a radius of 1120.00 feet; Course 2, thence Northeasterly, along the arc of said curve, through a central angle of $13^{\circ} 24' 22''$, an arc length of 262.06 feet to the point of tangency of said curve, said arc being subtended by a chord bearing and distance of North $26^{\circ} 04' 21''$ East, 261.46 feet; Course 3, thence North $19^{\circ} 22' 10''$ East, 353.74 feet to the point of curvature of a curve concave Westerly, having a radius of 1020.00 feet; Course 4, thence Northerly, along the arc of said curve, through a central angle of $25^{\circ} 25' 06''$, an arc length of 452.51 feet to a point on said curve, said arc being subtended by a chord bearing and distance of North $06^{\circ} 39' 37''$ East, 448.81 feet; thence North $80^{\circ} 51' 36''$ East, departing said line, 153.96 feet to the point of curvature of a curve concave Southerly, having a radius of 345.00 feet; thence Easterly, along the arc of said curve through a central angle of $15^{\circ} 26' 10''$, an arc length of 92.95 feet to a point on said curve, said arc being subtended by a chord bearing and distance of North $88^{\circ} 34' 41''$ East, 92.67 feet; thence South $21^{\circ} 38' 57''$ West, 193.41 feet; thence South $68^{\circ} 21' 03''$ East, 30.00 feet; thence North $21^{\circ} 38' 57''$ East, 200.22 feet to a point on a curve concave Southwesterly, having a radius of 345.00 feet; thence Southeasterly, along the arc of said curve, through a central angle of $34^{\circ} 13' 52''$, an arc length of 206.12 feet to the point of tangency of said curve, said arc being subtended by a chord bearing and distance of South $61^{\circ} 28' 39''$ East, 203.07 feet; thence South $44^{\circ} 21' 43''$ East, 80.77 feet to the point of curvature of a curve concave Northeasterly, having a radius of 1045.00 feet; thence Southeasterly, along the arc of said

Exhibit A
Page 78 of 98

March 16, 2006
Aberdeen
Page 2 of 2

Work Order No. 05-041.00/05-042.00
File No. 118A-31

Conservation Easement #45A (AB DRH)

curve, through a central angle of $09^{\circ} 27' 16''$, an arc length of 172.43 feet to a point on said curve, said arc being subtended by a chord bearing and distance of South $49^{\circ} 05' 21''$ East, 172.24 feet; thence South $36^{\circ} 43' 55''$ West, 95.05 feet; thence South $53^{\circ} 16' 05''$ East, 53.67 feet; thence South $36^{\circ} 43' 55''$ West, 10.00 feet; thence South $53^{\circ} 16' 05''$ East, 478.12 feet; thence South $70^{\circ} 10' 49''$ East, 15.64 feet to the Easterly line of the land described in said Official Records Book 2592, page 1099; thence South $00^{\circ} 30' 57''$ East, along said Easterly line, 483.04 feet to the Northerly line of a 130 foot wide Utility Easement described and recorded in Official Records Book 878, page 1152 of said Public Records; thence South $75^{\circ} 43' 14''$ West, departing said Easterly line and along said Northerly line, 675.31 feet to the Easterly line of a 60 foot wide Easement described and recorded in Official Records Book 1275, page 1666 of said Public Records; thence departing said Northerly line and along the Easterly, Northerly and Westerly line of said lands the following 3 courses; Course 1, thence North $00^{\circ} 30' 36''$ West, 163.53 feet; Course 2, thence South $89^{\circ} 29' 24''$ West, 700.01 feet; Course 3, thence South $00^{\circ} 30' 36''$ East, 98.45 feet; thence North $11^{\circ} 55' 27''$ West, departing said Westerly line, 21.06 feet; thence South $53^{\circ} 21' 25''$ West, 27.38 feet; thence South $82^{\circ} 06' 39''$ West, 19.42 feet; thence North $88^{\circ} 14' 58''$ West, 34.05 feet to the Point of Beginning.

Containing 25.75 acres, more or less.

Exhibit A
Page 79 of 98

SKETCH TO ACCOMPANY DESCRIPTION

A PORTION OF SECTION 9, TOWNSHIP 5 SOUTH, RANGE 27 EAST, ST. JOHNS COUNTY, FLORIDA, ALSO BEING A PORTION OF THOSE LANDS DESCRIBED AND RECORDED IN OFFICIAL RECORDS BOOK 2592, PAGE 1099, OF THE PUBLIC RECORDS OF SAID COUNTY, BEING MORE PARTICULARLY DESCRIBED IN SEPARATE ATTACHMENT

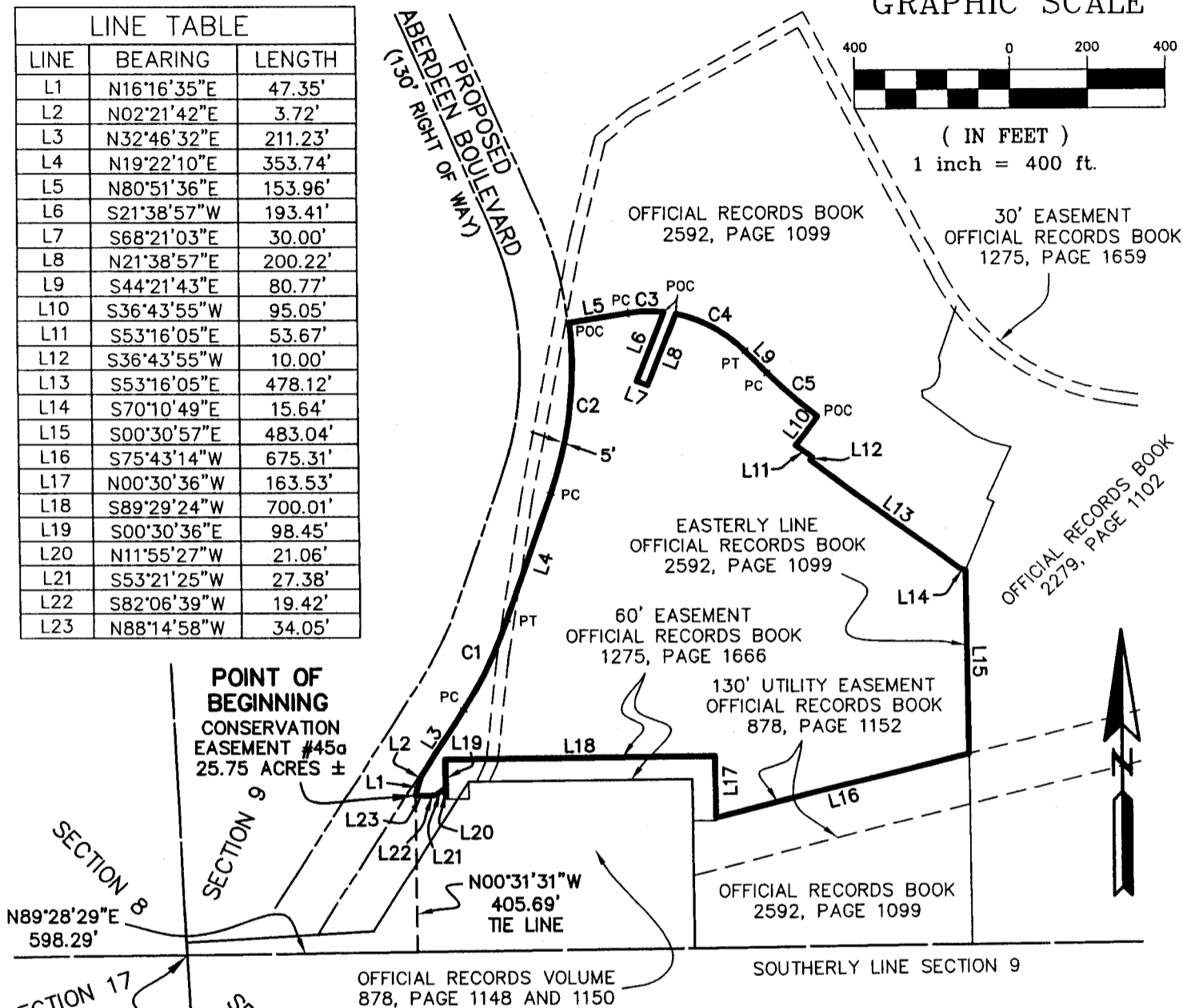
LINE TABLE		
LINE	BEARING	LENGTH
L1	N16°16'35"E	47.35'
L2	N02°21'42"E	3.72'
L3	N32°46'32"E	211.23'
L4	N19°22'10"E	353.74'
L5	N80°51'36"E	153.96'
L6	S21°38'57"W	193.41'
L7	S68°21'03"E	30.00'
L8	N21°38'57"E	200.22'
L9	S44°21'43"E	80.77'
L10	S36°43'55"W	95.05'
L11	S53°16'05"E	53.67'
L12	S36°43'55"W	10.00'
L13	S53°16'05"E	478.12'
L14	S70°10'49"E	15.64'
L15	S00°30'57"E	483.04'
L16	S75°43'14"W	675.31'
L17	N00°30'36"W	163.53'
L18	S89°29'24"W	700.01'
L19	S00°30'36"E	98.45'
L20	N11°55'27"W	21.06'
L21	S53°21'25"W	27.38'
L22	S82°06'39"W	19.42'
L23	N88°14'58"W	34.05'

GRAPHIC SCALE



(IN FEET)

1 inch = 400 ft.



CURVE TABLE					
CURVE	RADIUS	DELTA	LENGTH	BEARING	CHORD
C1	1120.00'	13°24'22"	262.06'	N26°04'21"E	261.46'
C2	1020.00'	25°25'06"	452.51'	N06°39'37"E	448.81'
C3	345.00'	15°26'10"	92.95'	N88°34'41"E	92.67'
C4	345.00'	34°13'52"	206.12'	S61°28'39"E	203.07'
C5	1045.00'	09°27'16"	172.43'	S49°05'21"E	172.24'

LEGEND

NOTES

- 1) THIS IS NOT A SURVEY.
- 2) BEARINGS BASED ON THE SOUTHERLY LINE OF SECTION 9 AS BEING NORTH 89°28'29" EAST.

- C1 TABULATED CURVE DATA
- L1 TABULATED LINE DATA
- PC POINT OF CURVATURE
- POC POINT ON A CURVE
- PT POINT OF TANGENCY



Exhibit A
Page 80 of 98

NOT VALID WITHOUT THE SIGNATURE AND THE ORIGINAL RAISED SEAL OF A FLORIDA LICENSED SURVEYOR AND MAPPER.

Robert M. Angas Associates, inc.
LAND SURVEYORS, PLANNERS AND CIVIL ENGINEERS
SINCE 1924

14775 St. Augustine Road, Jacksonville, FL. 32258 Tel: (904) 642-8550
Certificate of Authorization No.: LB 3624

JOSEPH LESLIE REYNOLDS, III
PROFESSIONAL SURVEYOR AND MAPPER
STATE OF FLORIDA - License No. 5617

SCALE: 1" = 400'

DATE: MARCH 16, 2006



Robert M. Angas Associates, Inc.
Land Surveyors, Planners and Civil Engineers
Since 1924

14775 St. Augustine Road
Jacksonville, FL 32258
Tel: (904) 642-8550
Fax: (904) 642-4165

March 16, 2006
Aberdeen

Work Order No. 05-041.00/05-042.00
File No. 118A-31

Conservation Easement #46b (Ab DRH)

A portion of Section 9, Township 5 South, Range 27 East, St. Johns County, Florida, also being a portion of those lands described and recorded in Official Records Book 2592, page 1099, of the Public Records of said County, being more particularly described as follows:

For a Point of Reference, commence at the Southwesterly corner of said Section 9; thence North 89° 28' 29" East, along the Southerly line of said Section 9, a distance of 1317.76 feet to the Westerly line of said Official Records Book 2592, page 1099 and the Point of Beginning.

From said Point of Beginning, thence North 00° 30' 39" West, along said Westerly line, 188.52 feet to the Southerly line of a 130 foot wide Utility Easement described and recorded in Official Records Book 878, page 1152 of said Public Records; thence North 75° 43' 14" East, departing said Westerly line and along said Southerly line, 737.10 feet to the Easterly line of said Official Records Book 2592, page 1099; thence South 00° 30' 57" East, departing said Southerly line and along said Easterly line, 363.77 feet to the Southerly line of said Section 9; thence South 89° 28' 29" West, along said Southerly line, 715.95 feet to the Point of Beginning.

Containing 4.54 acres, more or less.

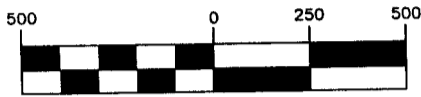
Exhibit A
Page 81 of 98

SKETCH TO ACCOMPANY DESCRIPTION

A PORTION OF SECTION 9, TOWNSHIP 5 SOUTH, RANGE 27 EAST, ST. JOHNS COUNTY, FLORIDA, ALSO BEING A PORTION OF THOSE LANDS DESCRIBED AND RECORDED IN OFFICIAL RECORDS BOOK 2592, PAGE 1099 OF THE PUBLIC RECORDS OF SAID COUNTY, BEING MORE PARTICULARLY DESCRIBED IN SEPARATE ATTACHMENT

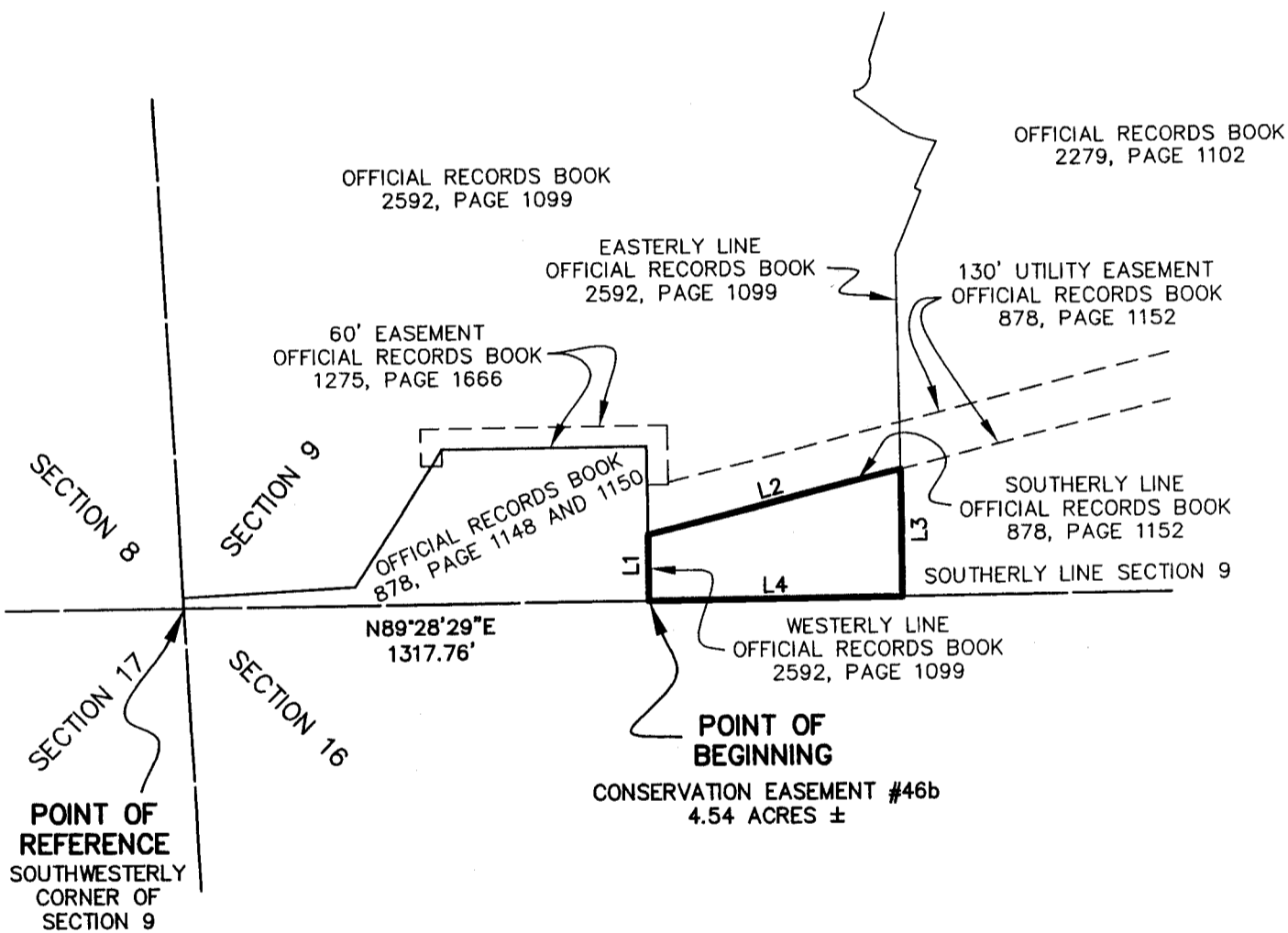


GRAPHIC SCALE



(IN FEET)
1 inch = 500 ft.

LINE TABLE		
LINE	BEARING	LENGTH
L1	N00°30'39"W	188.52'
L2	N75°43'14"E	737.10'
L3	S00°30'57"E	363.77'
L4	S89°28'29"W	715.95'



NOTES

- 1) THIS IS NOT A SURVEY.
- 2) BEARINGS BASED ON THE SOUTHERLY LINE OF SECTION 9 AS BEING NORTH 89°28'29" EAST.

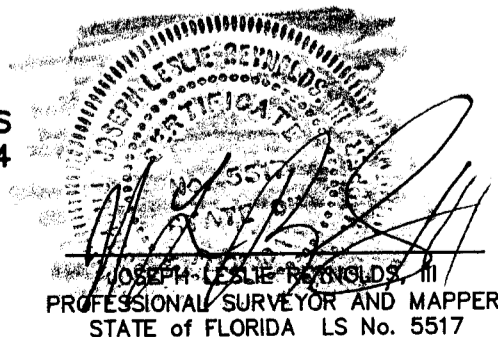
LEGEND

L1 TABULATED LINE DATA



Exhibit A NOT VALID WITHOUT THE SIGNATURE AND THE ORIGINAL RAISED
Page 82 of 98 SEAL OF A FLORIDA LICENSED SURVEYOR AND MAPPER.

Robert M. Angas Associates, inc.
LAND SURVEYORS, PLANNERS AND CIVIL ENGINEERS
SINCE 1924



14775 St. Augustine Road, Jacksonville, FL. 32258 Tel: (904) 642-8550
Certificate of Authorization No.: LB 3624

SCALE: 1" = 500'

DATE: MARCH 16, 2006



Robert M. Angas Associates, Inc.
Land Surveyors, Planners and Civil Engineers
Since 1924

14775 St. Augustine Road
Jacksonville, FL 32258
Tel: (904) 642-8550
Fax: (904) 642-4165

March 16, 2006
Aberdeen

Work Order No. 05-041.00/05-042.00
File No. 118A-31

Conservation Easement #56a (Ab DRH)

A portion of Sections 3 and 10, Township 5 South, Range 27 East, St. Johns County, Florida, also being a portion of those lands described and recorded in Official Records Book 2592, page 1106, of the Public Records of said County, being more particularly described as follows:

For a Point of Reference, commence at the Northwesterly corner of said Section 10; thence North $89^{\circ} 18' 41''$ East, along the Northerly line of said Section 10, a distance of 555.33 feet; thence South $00^{\circ} 41' 19''$ East, departing said Northerly line, 16.30 feet to the Point of Beginning.

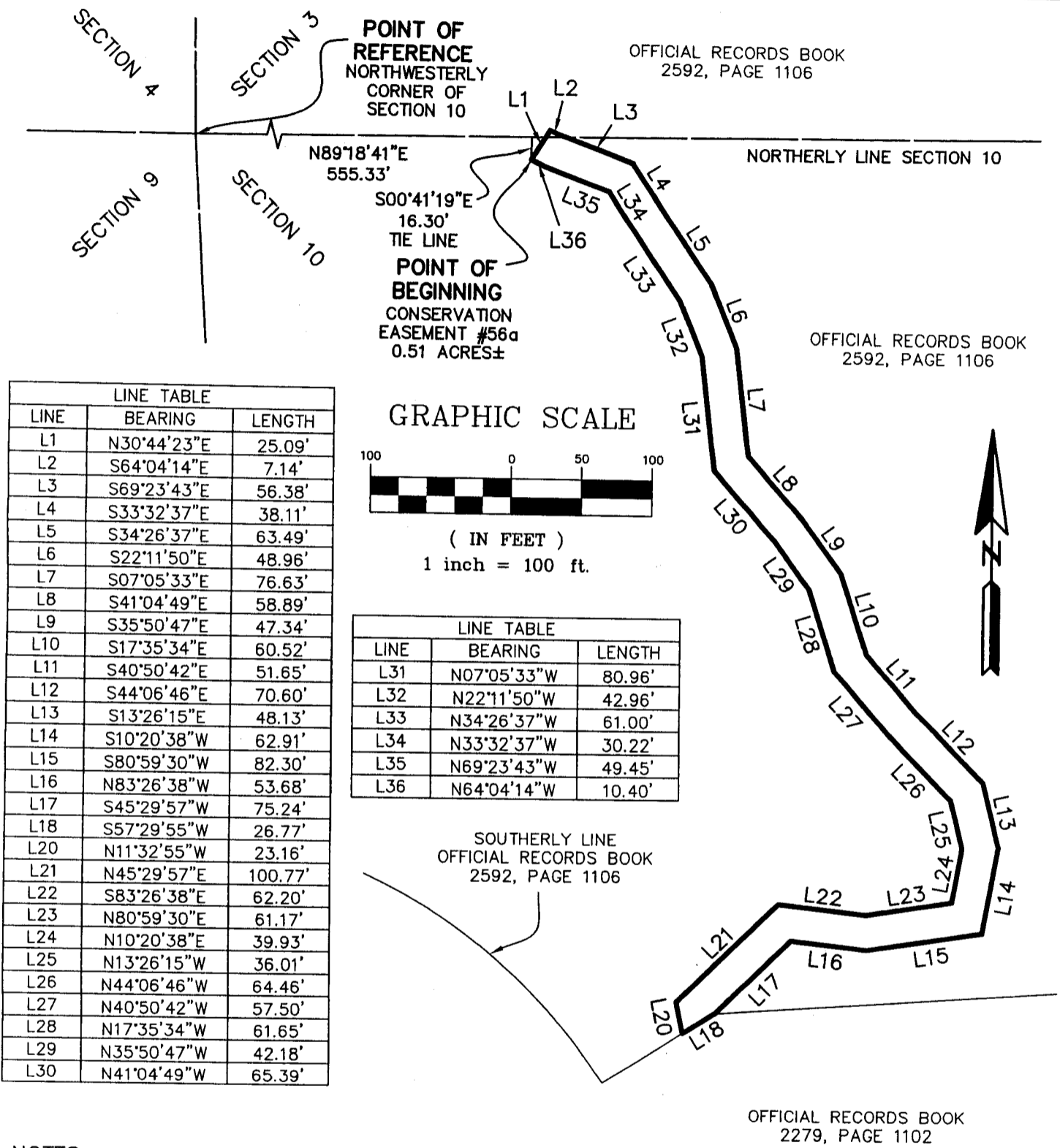
From said Point of Beginning, thence North $30^{\circ} 44' 23''$ East, 25.09 feet; thence South $64^{\circ} 04' 14''$ East, 7.14 feet; thence South $69^{\circ} 23' 43''$ East, 56.38 feet; thence South $33^{\circ} 32' 37''$ East, 38.11 feet; thence South $34^{\circ} 26' 37''$ East, 63.49 feet; thence South $22^{\circ} 11' 50''$ East, 48.96 feet; thence South $07^{\circ} 05' 33''$ East, 76.63 feet; thence South $41^{\circ} 04' 49''$ East, 58.89 feet; thence South $35^{\circ} 50' 47''$ East, 47.34 feet; thence South $17^{\circ} 35' 34''$ East, 60.52 feet; thence South $40^{\circ} 50' 42''$ East, 51.65 feet; thence South $44^{\circ} 06' 46''$ East, 70.60 feet; thence South $13^{\circ} 26' 15''$ East, 48.13 feet; thence South $10^{\circ} 20' 38''$ West, 62.91 feet; thence South $80^{\circ} 59' 30''$ West, 82.30 feet; thence North $83^{\circ} 26' 38''$ West, 53.68 feet; thence South $45^{\circ} 29' 57''$ West, 75.24 feet to the Southerly line of said Official Records Book 2592, page 1106; thence South $57^{\circ} 29' 55''$ West, along said Southerly line, 26.77 feet; thence North $11^{\circ} 32' 55''$ West, departing said Southerly line, 23.16 feet; thence North $45^{\circ} 29' 57''$ East, 100.77 feet; thence South $83^{\circ} 26' 38''$ East, 62.20 feet; thence North $80^{\circ} 59' 30''$ East, 61.17 feet; thence North $10^{\circ} 20' 38''$ East, 39.93 feet; thence North $13^{\circ} 26' 15''$ West, 36.01 feet; thence North $44^{\circ} 06' 46''$ West, 64.46 feet; thence North $40^{\circ} 50' 42''$ West, 57.50 feet; thence North $17^{\circ} 35' 34''$ West, 61.65 feet; thence North $35^{\circ} 50' 47''$ West, 42.18 feet; thence North $41^{\circ} 04' 49''$ West, 65.39 feet; thence North $07^{\circ} 05' 33''$ West, 80.96 feet; thence North $22^{\circ} 11' 50''$ West, 42.96 feet; thence North $34^{\circ} 26' 37''$ West, 61.00 feet; thence North $33^{\circ} 32' 37''$ West, 30.22 feet; thence North $69^{\circ} 23' 43''$ West, 49.45 feet; thence North $64^{\circ} 04' 14''$ West, 10.40 feet to the Point of Beginning.

Containing 0.51 acres, more or less.

Exhibit A
Page 83 of 98

SKETCH TO ACCOMPANY DESCRIPTION

A PORTION OF SECTIONS 3 AND 10, TOWNSHIP 5 SOUTH, RANGE 27 EAST, ST. JOHNS COUNTY, FLORIDA, ALSO BEING A PORTION OF THOSE LANDS DESCRIBED AND RECORDED IN OFFICIAL RECORDS BOOK 2592, PAGE 1106 OF THE PUBLIC RECORDS OF SAID COUNTY, BEING MORE PARTICULARLY DESCRIBED IN SEPARATE ATTACHMENT



NOTES

- 1) THIS IS NOT A SURVEY.
- 2) BEARINGS BASED ON THE NORTHERLY LINE OF SECTION 10 AS BEING NORTH 89°18'41" EAST.

LEGEND

L1 TABULATED LINE DATA



Robert M. Angas Associates, inc.
LAND SURVEYORS, PLANNERS AND CIVIL ENGINEERS
SINCE 1924

Exhibit A NOT VALID WITHOUT THE SIGNATURE AND THE ORIGINAL RAISED SEAL OF A FLORIDA LICENSED SURVEYOR AND MAPPER.
Page 84 of 98

14775 St. Augustine Road, Jacksonville, FL. 32258 Tel: (904) 642-8550
Certificate of Authorization No.: LB 3624

JOSEPH LESLIE REYNOLDS, III
PROFESSIONAL SURVEYOR AND MAPPER
STATE OF FLORIDA - L.S. NO. 5517

SCALE: 1" = 100' DATE: MARCH 16, 2006



Robert M. Angas Associates, Inc.
Land Surveyors, Planners and Civil Engineers
Since 1924

14775 St. Augustine Road
Jacksonville, FL 32258
Tel: (904) 642-8550
Fax: (904) 642-4165

June 1, 2005
Aberdeen

Work Order No. 05-041.00/05-042.00
File No. 118A-31

Conservation Easement #57

A portion of Section 3, Township 5 South, Range 27 East, St. Johns County, Florida, also being a portion of those lands described and recorded in Official Records Book 2036, page 1214, of the Public Records of said County, being more particularly described as follows:

For a Point of Reference, commence at the Southwesterly corner of said Section 3; thence North 00° 49' 01" West, along the Westerly line of said Section 3, a distance of 523.57 feet; thence North 89° 10' 59" East, departing said Westerly line, 1482.49 feet to a line 5 feet Southerly of the Southerly right of way line of the proposed Aberdeen Boulevard, a 130 foot wide right of way as now established and the Point of Beginning.

From said Point of Beginning; thence South 74° 36' 43" East, along said line, 33.70 feet; thence South 07° 57' 06" East, departing said line, 17.89 feet; thence North 52° 08' 13" West, 40.03 feet; thence North 58° 07' 40" West, 3.96 feet to the Point of Beginning.

Containing 269 square feet, more or less.

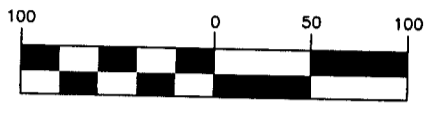
Exhibit A
Page 85 of 98

SKETCH TO ACCOMPANY DESCRIPTION

A PORTION OF SECTION 3, TOWNSHIP 5 SOUTH, RANGE 27 EAST, ST. JOHNS COUNTY, FLORIDA, ALSO BEING A PORTION OF THOSE LANDS DESCRIBED AND RECORDED IN OFFICIAL RECORDS BOOK 2036, PAGE 1214 OF THE PUBLIC RECORDS OF SAID COUNTY, BEING MORE PARTICULARLY DESCRIBED IN SEPARATE ATTACHMENT

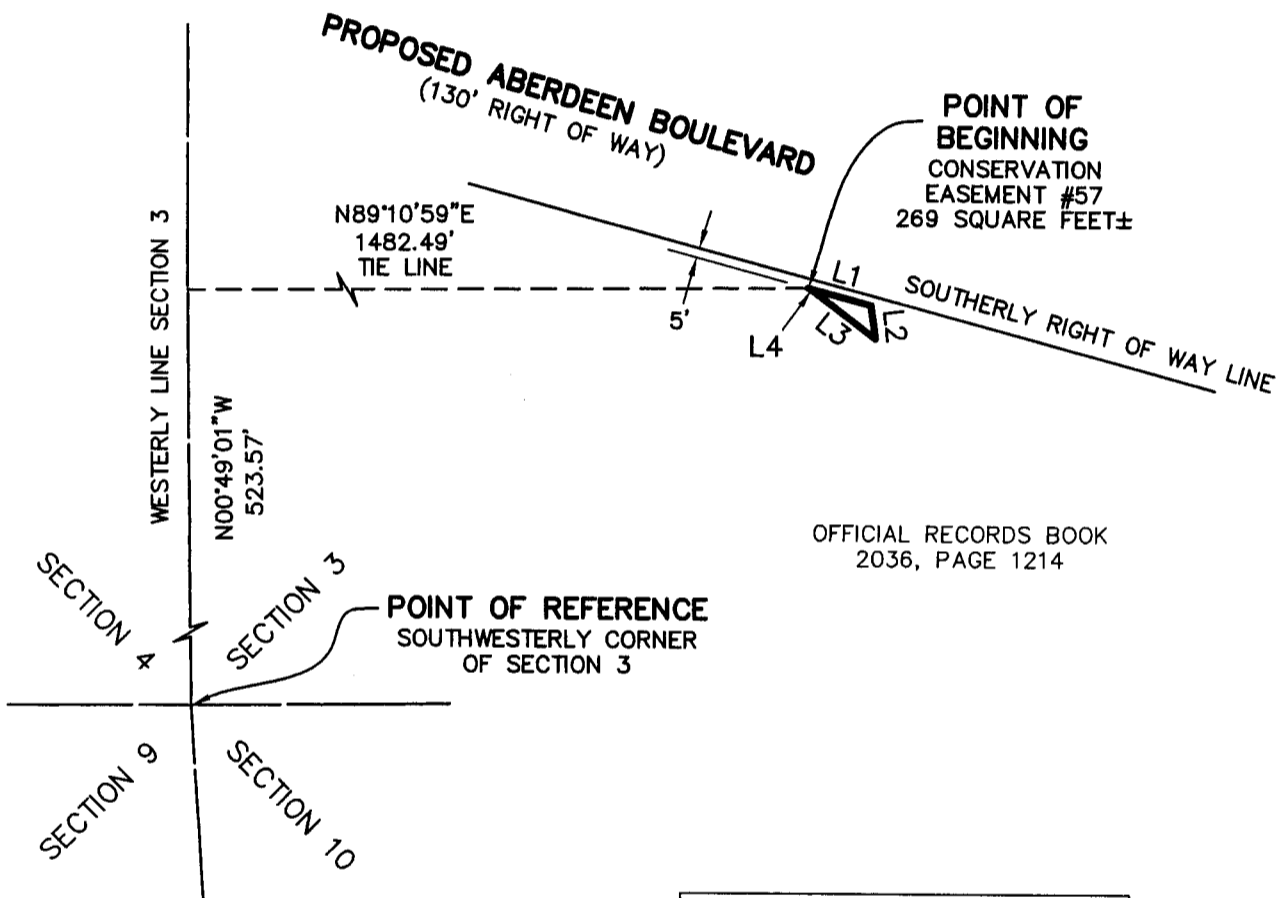


GRAPHIC SCALE



(IN FEET)
1 inch = 100 ft.

OFFICIAL RECORDS BOOK
2036, PAGE 1214



OFFICIAL RECORDS BOOK
2036, PAGE 1214

LINE TABLE		
LINE	BEARING	LENGTH
L1	S74°36'43"E	33.70'
L2	S07°57'06"E	17.89'
L3	N52°08'13"W	40.03'
L4	N58°07'40"W	3.96'

NOTES

- 1) THIS IS NOT A SURVEY.
- 2) BEARINGS BASED ON THE WESTERLY LINE OF SECTION 3 AS BEING NORTH 00°49'01" WEST.

LEGEND

L1 TABULATED LINE DATA



Robert M. Angas Associates, inc.
LAND SURVEYORS, PLANNERS AND CIVIL ENGINEERS
SINCE 1924

Exhibit A NOT VALID WITHOUT THE SIGNATURE AND THE ORIGINAL RAISED
Page 86 of 98 SEAL OF A FLORIDA LICENSED SURVEYOR AND MAPPER.

14775 St. Augustine Road, Jacksonville, FL. 32258 Tel: (904) 642-8550
Certificate of Authorization No.: LB 3624

SCALE: 1" = 100'

DATE: JUNE 1, 2005

(Signature)
JOSEPH LESLIE REYNOLDS, III
PROFESSIONAL SURVEYOR AND MAPPER
STATE OF FLORIDA - LS No. 5517



Robert M. Angas Associates, Inc.
Land Surveyors, Planners and Civil Engineers
Since 1924

14775 St. Augustine Road
Jacksonville, FL 32258
Tel: (904) 642-8550
Fax: (904) 642-4165

Revised March 16, 2006
June 1, 2005
Aberdeen

Work Order No. 05-041.00/05-042.00
File No. 118A-31

Conservation Easement #58

A portion of Section 3, Township 5 South, Range 27 East, St. Johns County, Florida, also being a portion of those lands described and recorded in Official Records Book 2592, page 1106, of the Public Records of said County, being more particularly described as follows:

For a Point of Reference, commence at the Southwesterly corner of said Section 3; thence North $00^{\circ} 49' 01''$ West, along the Westerly line of said Section 3, a distance of 499.29 feet; thence North $89^{\circ} 10' 59''$ East, departing said Westerly line, 1566.02 feet to a line 5 feet Southerly of the proposed Southerly right of way line of the proposed Aberdeen Boulevard, a 130 foot wide right of way as now established and the Point of Beginning.

From said Point of Beginning; thence South $74^{\circ} 36' 43''$ East, along said line 5 feet Southerly of the proposed Southerly right of way line of the proposed Aberdeen Boulevard, 69.46 feet; thence South $15^{\circ} 23' 17''$ West, departing said line, 62.56 feet; thence South $87^{\circ} 05' 20''$ East, 29.89 feet; thence South $36^{\circ} 20' 08''$ East, 30.50 feet; thence South $74^{\circ} 36' 43''$ East, 59.73 feet; thence North $39^{\circ} 34' 05''$ East, 9.48 feet; thence North $20^{\circ} 56' 57''$ East, 41.67 feet; thence North $72^{\circ} 32' 26''$ East, 45.88 feet to said line 5 feet Southerly of the proposed Southerly right of way line; thence South $74^{\circ} 36' 43''$ East, along said line, 43.29 feet; thence South $83^{\circ} 56' 52''$ West, 42.88 feet; thence South $72^{\circ} 32' 26''$ West, 32.97 feet; thence South $20^{\circ} 56' 57''$ West, 36.87 feet; thence South $39^{\circ} 34' 05''$ West, 40.02 feet; thence South $82^{\circ} 48' 43''$ West, 24.97 feet; thence North $49^{\circ} 10' 15''$ West, 29.73 feet; thence North $36^{\circ} 20' 08''$ West, 50.51 feet; thence North $87^{\circ} 05' 20''$ West, 27.43 feet; thence North $33^{\circ} 37' 52''$ West, 27.71 feet; thence South $60^{\circ} 14' 52''$ West, 42.10 feet; thence South $06^{\circ} 16' 14''$ East, 43.52 feet; thence South $44^{\circ} 02' 14''$ West, 36.03 feet; thence North $07^{\circ} 32' 35''$ East, 57.55 feet; thence North $24^{\circ} 10' 16''$ East, 76.86 feet; thence North $19^{\circ} 30' 22''$ West, 35.33 feet to the Point of Beginning.

Containing 9,922 square feet, more or less.

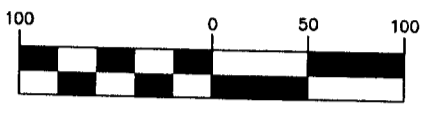
Exhibit A
Page 87 of 98

SKETCH TO ACCOMPANY DESCRIPTION

A PORTION OF SECTION 3, TOWNSHIP 5 SOUTH, RANGE 27 EAST, ST. JOHNS COUNTY, FLORIDA, ALSO BEING A PORTION OF THOSE LANDS DESCRIBED AND RECORDED IN OFFICIAL RECORDS BOOK 2592, PAGE 1106 OF THE PUBLIC RECORDS OF SAID COUNTY, BEING MORE PARTICULARLY DESCRIBED IN SEPARATE ATTACHMENT.

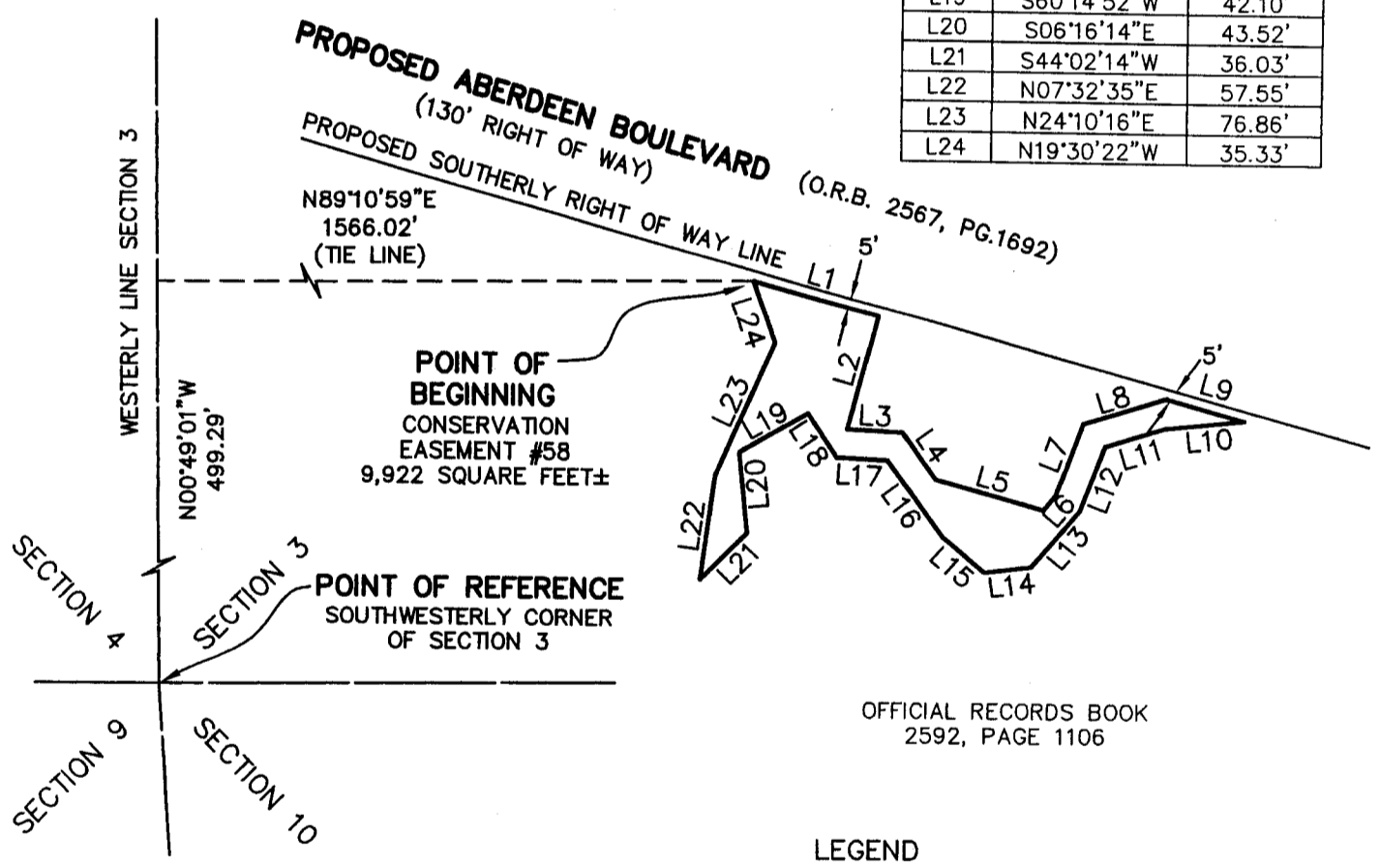


GRAPHIC SCALE



(IN FEET)
1 inch = 100 ft.

LINE TABLE		
LINE	BEARING	DISTANCE
L1	S74°36'43"E	69.46'
L2	S15°23'17"W	62.56'
L3	S87°05'20"E	29.89'
L4	S36°20'08"E	30.50'
L5	S74°36'43"E	59.73'
L6	N39°34'05"E	9.48'
L7	N20°56'57"E	41.67'
L8	N72°32'26"E	45.88'
L9	S74°36'43"E	43.29'
L10	S83°56'52"W	42.88'
L11	S72°32'26"W	32.97'
L12	S20°56'57"W	36.87'
L13	S39°34'05"W	40.02'
L14	S82°48'43"W	24.97'
L15	N49°10'15"W	29.73'
L16	N36°20'08"W	50.51'
L17	N87°05'20"W	27.43'
L18	N33°37'52"W	27.71'
L19	S60°14'52"W	42.10'
L20	S06°16'14"E	43.52'
L21	S44°02'14"W	36.03'
L22	N07°32'35"E	57.55'
L23	N24°10'16"E	76.86'
L24	N19°30'22"W	35.33'



LEGEND
L1 TABULATED LINE DATA

- NOTES
- 1) THIS IS NOT A SURVEY.
 - 2) BEARINGS BASED ON THE WESTERLY LINE OF SECTION 3 AS BEING NORTH 00°49'01" WEST.

REVISED MARCH 16, 2006 TO AMEND BOUNDARY.



Exhibit A NOT VALID WITHOUT THE SIGNATURE AND THE ORIGINAL RAISED SEAL OF A FLORIDA LICENSED SURVEYOR AND MAPPER.
Page 88 of 98

Robert M. Angas Associates, inc.
LAND SURVEYORS, PLANNERS AND CIVIL ENGINEERS
SINCE 1924

14775 St. Augustine Road, Jacksonville, FL. 32258 Tel: (904) 642-8550
Certificate of Authorization No.: LB 3624

Professional Surveyor and Mapper Seal for Joseph Leslie Reynolds, III, State of Florida, LS No. 5517.

SCALE: 1" = 100'
DATE: JUNE 1, 2005



Robert M. Angas Associates, Inc.
Land Surveyors, Planners and Civil Engineers
Since 1924

14775 St. Augustine Road
Jacksonville, FL 32258
Tel: (904) 642-8550
Fax: (904) 642-4165

June 1, 2005
Aberdeen

Work Order No. 05-041.00/05-042.00
File No. 118A-31

Conservation Easement #59

A portion of Section 3, Township 5 South, Range 27 East, St. Johns County, Florida, also being a portion of those lands described and recorded in Official Records Book 2036, page 1214, of the Public Records of said County, being more particularly described as follows:

For a Point of Reference, commence at the Southwesterly corner of said Section 3; thence North 00° 49' 01" West, along the Westerly line of said Section 3, a distance of 412.16 feet; thence North 89° 10' 59" East, departing said Westerly line, 1865.84 feet to a line 5 feet Southerly of the Southerly right of way line of the proposed Aberdeen Boulevard, a 130 foot wide right of way as now established and the Point of Beginning.

From said Point of Beginning; thence South 74° 36' 43" East, along said line, 79.63 feet; thence South 20° 18' 24" West, departing said line, 18.53 feet; thence North 79° 20' 51" West, 46.16 feet; thence North 39° 48' 26" West, 39.02 feet to the Point of Beginning.

Containing 1308 square feet, more or less.

Exhibit A
Page 89 **of** 98

SKETCH TO ACCOMPANY DESCRIPTION

A PORTION OF SECTION 3, TOWNSHIP 5 SOUTH, RANGE 27 EAST, ST. JOHNS COUNTY, FLORIDA, ALSO BEING A PORTION OF THOSE LANDS DESCRIBED AND RECORDED IN OFFICIAL RECORDS BOOK 2036, PAGE 1214 OF THE PUBLIC RECORDS OF SAID COUNTY, BEING MORE PARTICULARLY DESCRIBED IN SEPARATE ATTACHMENT

GRAPHIC SCALE

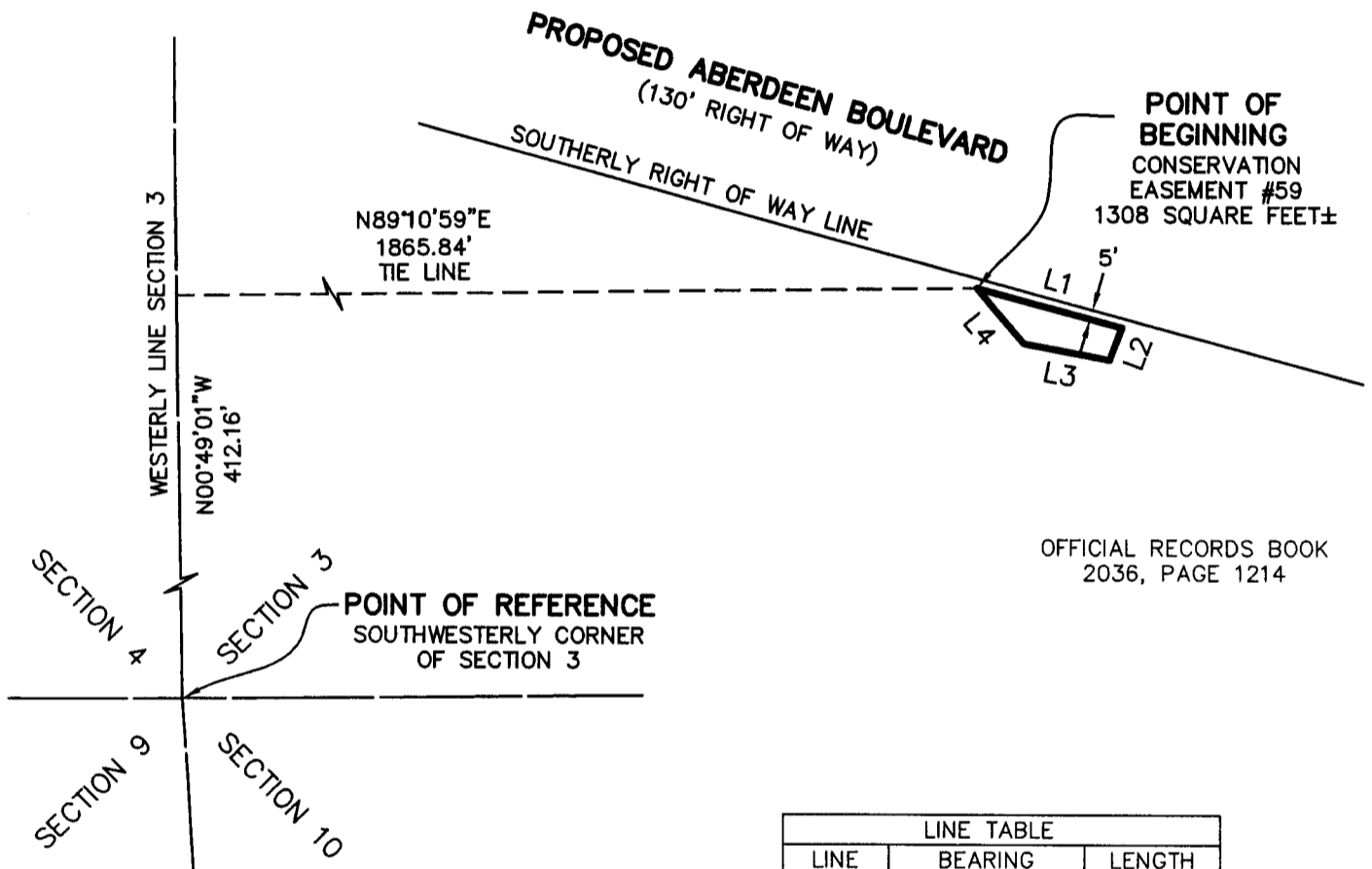


(IN FEET)

1 inch = 100 ft.



OFFICIAL RECORDS BOOK
2036, PAGE 1214



OFFICIAL RECORDS BOOK
2036, PAGE 1214

LINE TABLE		
LINE	BEARING	LENGTH
L1	S74°36'43"E	79.63'
L2	S20°18'24"W	18.53'
L3	N79°20'51"W	46.16'
L4	N39°48'26"W	39.02'

NOTES

- 1) THIS IS NOT A SURVEY.
- 2) BEARINGS BASED ON THE WESTERLY LINE OF SECTION 3 AS BEING NORTH 00°49'01" WEST.


LEGEND

L1 TABULATED LINE DATA



Exhibit A NOT VALID WITHOUT THE SIGNATURE AND THE ORIGINAL RAISED SEAL OF A FLORIDA LICENSED SURVEYOR AND MAPPER.
Page 90 of 98

Robert M. Angas Associates, inc.
LAND SURVEYORS, PLANNERS AND CIVIL ENGINEERS
SINCE 1924



14775 St. Augustine Road, Jacksonville, FL. 32258 Tel: (904) 642-8550
Certificate of Authorization No.: LB 3624

SCALE: 1" = 100'

DATE: JUNE 1, 2005



Robert M. Angas Associates, Inc.
Land Surveyors, Planners and Civil Engineers
Since 1924

14775 St. Augustine Road
Jacksonville, FL 32258
Tel: (904) 642-8550
Fax: (904) 642-4165

June 1, 2005
Aberdeen

Work Order No. 05-041.00/05-042.00
File No. 118A-31

Conservation Easement #60

A portion of Section 3, Township 5 South, Range 27 East, St. Johns County, Florida, also being a portion of those lands described and recorded in Official Records Book 2036, page 1214, of the Public Records of said County, being more particularly described as follows:

For a Point of Reference, commence at the Southwesterly corner of said Section 3; thence North 89° 18' 41" East, along the Southerly line of said Section 3, a distance of 1964.40 feet; thence North 00° 41' 19" West, departing said Southerly line, 179.82 feet to the Point of Beginning.

From said Point of Beginning; thence North 22° 20' 26" West, 47.39 feet; thence South 82° 47' 07" East, 105.20 feet; thence North 18° 12' 18" West, 51.43 feet; thence North 22° 19' 39" West, 43.15 feet; thence North 34° 23' 28" East, 27.20 feet; thence South 64° 43' 55" East, 51.13 feet; thence South 84° 52' 20" East, 58.96 feet; thence South 04° 24' 01" West, 59.73 feet; thence South 07° 49' 43" East, 50.06 feet; thence South 40° 04' 22" West, 48.92 feet; thence South 87° 30' 00" West, 52.91 feet; thence North 41° 39' 31" West, 36.96 feet; thence South 89° 31' 37" West, 41.67 feet; thence North 75° 05' 11" West, 26.77 feet to the Point of Beginning.

Containing 18,774 square feet, more or less.

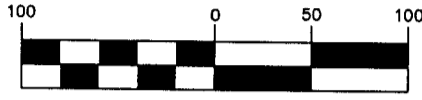
Exhibit A
Page 91 of 98

SKETCH TO ACCOMPANY DESCRIPTION

A PORTION OF SECTION 3, TOWNSHIP 5 SOUTH, RANGE 27 EAST, ST. JOHNS COUNTY, FLORIDA, ALSO BEING A PORTION OF THOSE LANDS DESCRIBED AND RECORDED IN OFFICIAL RECORDS BOOK 2036, PAGE 1214 OF THE PUBLIC RECORDS OF SAID COUNTY, BEING MORE PARTICULARLY DESCRIBED IN SEPARATE ATTACHMENT



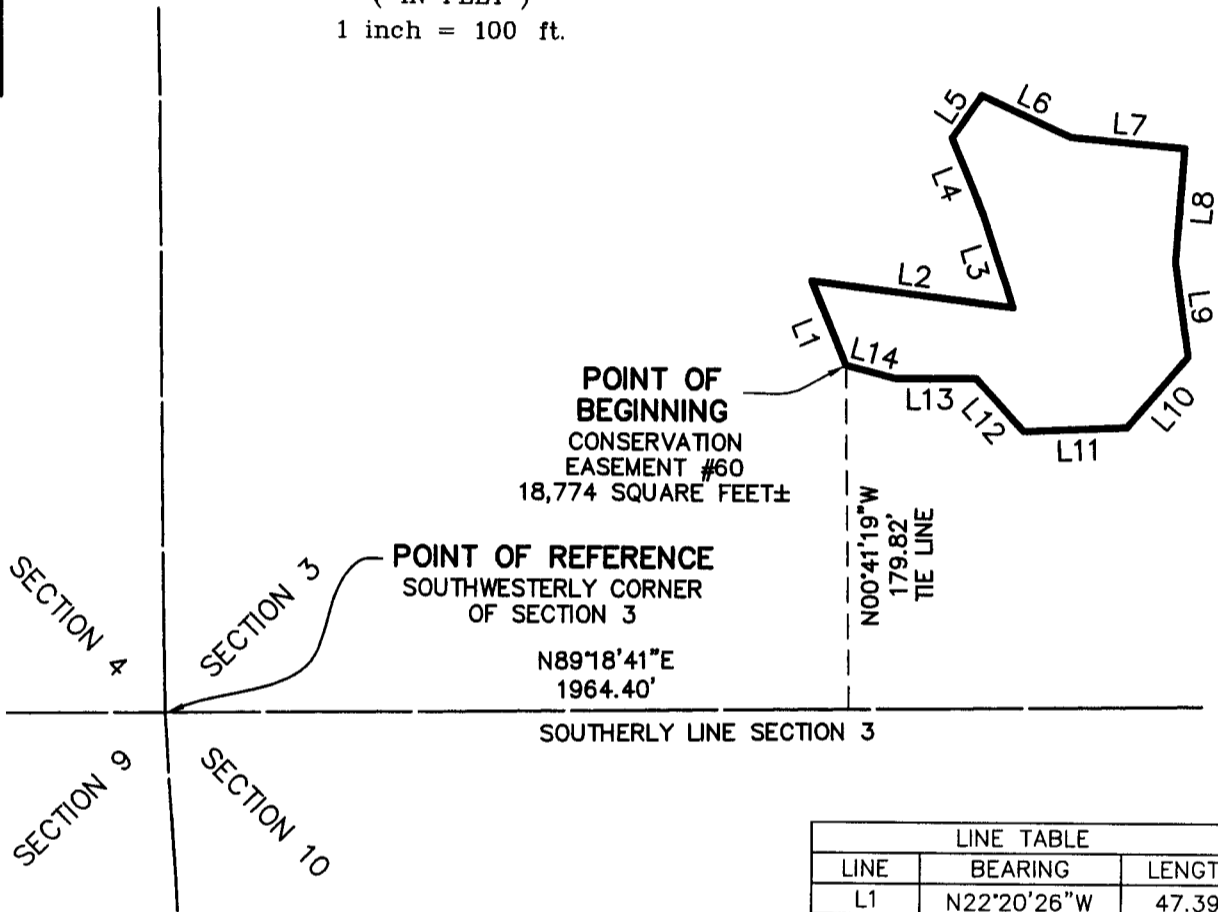
GRAPHIC SCALE



(IN FEET)

1 inch = 100 ft.

OFFICIAL RECORDS BOOK
2036, PAGE 1214



OFFICIAL RECORDS BOOK
2036, PAGE 1214

LINE TABLE		
LINE	BEARING	LENGTH
L1	N22°20'26"W	47.39'
L2	S82°47'07"E	105.20'
L3	N18°12'18"W	51.43'
L4	N22°19'39"W	43.15'
L5	N34°23'28"E	27.20'
L6	S64°43'55"E	51.13'
L7	S84°52'20"E	58.96'
L8	S04°24'01"W	59.73'
L9	S07°49'43"E	50.06'
L10	S40°04'22"W	48.92'
L11	S87°30'00"W	52.91'
L12	N41°39'31"W	36.96'
L13	S89°31'37"W	41.67'
L14	N75°05'11"W	26.77'

LEGEND

L1 TABULATED LINE DATA

NOTES

- 1) THIS IS NOT A SURVEY.
- 2) BEARINGS BASED ON THE SOUTHERLY LINE OF SECTION 3 AS BEING NORTH 89°18'41" EAST.




Exhibit A
Page 92 of 98

NOT VALID WITHOUT THE SIGNATURE AND THE ORIGINAL RAISED SEAL OF A FLORIDA LICENSED SURVEYOR AND MAPPER.

Robert M. Angas Associates, inc.

LAND SURVEYORS, PLANNERS AND CIVIL ENGINEERS
SINCE 1924

14775 St. Augustine Road, Jacksonville, FL. 32258 Tel: (904) 642-8550
Certificate of Authorization No.: LB 3624



SCALE: 1" = 100'

DATE: JUNE 1, 2005



Robert M. Angas Associates, Inc.
Land Surveyors, Planners and Civil Engineers
Since 1924

14775 St. Augustine Road
Jacksonville, FL 32258
Tel: (904) 642-8550
Fax: (904) 642-4165

March 16, 2006
Aberdeen

Work Order No. 05-041.00/05-042.00
File No. 118A-31

Conservation Easement #65a (Ab DRH)

A portion of Section 9, Township 5 South, Range 27 East, St. Johns County, Florida, also being a portion of those lands described and recorded in Official Records Book 2592, page 1099 of the Public Records of said county, being more particularly described as follows:

For a Point of Reference, commence at the Northwesterly corner of said Section 9; thence North $89^{\circ} 32' 54''$ East, along the Northerly line of said Section 9, a distance of 3160.08 feet; thence South $00^{\circ} 27' 06''$ East, departing said Northerly line, 1697.19 feet to the Northerly line of said Official Records Book 2592, page 1099 and the Point of Beginning.

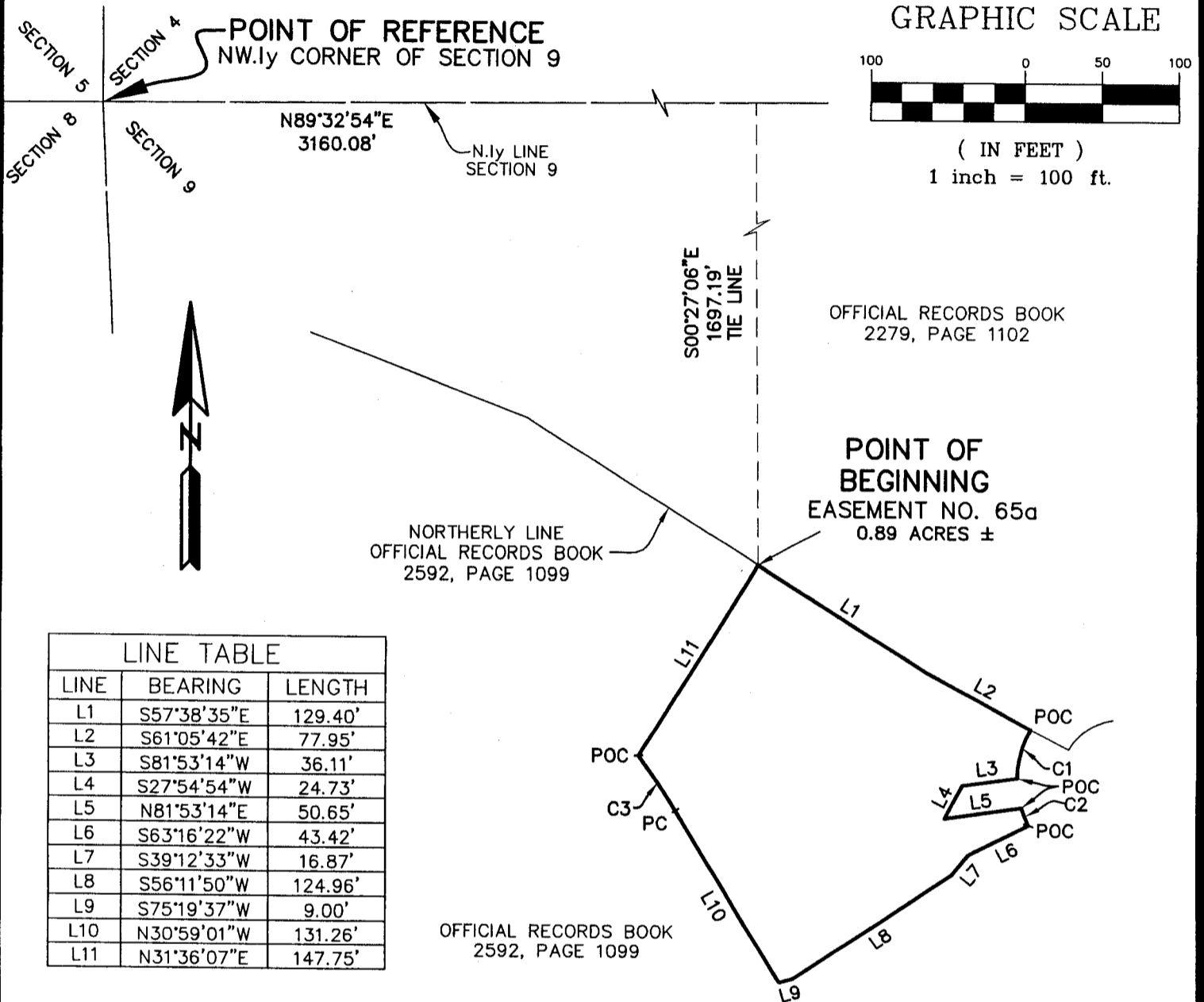
From said Point of Beginning, thence South $57^{\circ} 38' 35''$ East, along said Northerly line, 129.40 feet; thence South $61^{\circ} 05' 42''$ East, continuing along said Northerly line, 77.95 feet to a point on a curve concave Southeasterly having a radius of 68.00 feet; thence Southwesterly, departing said Northerly line and along the arc of said curve through a central angle of $28^{\circ} 33' 40''$, an arc length of 33.90 feet to a point on said curve, said arc being subtended by a chord bearing and distance of South $14^{\circ} 37' 28''$ West, 33.55 feet; thence South $81^{\circ} 53' 14''$ West, 36.11 feet; thence South $27^{\circ} 54' 54''$ West, 24.73 feet; thence North $81^{\circ} 53' 14''$ East, 50.65 feet to a point on a curve concave Northeasterly having a radius of 68.00 feet; thence Southeasterly along the arc of said curve through a central angle of $10^{\circ} 09' 29''$, an arc length of 12.06 feet to a point on said curve, said arc being subtended by a chord bearing and distance of South $21^{\circ} 38' 54''$ East, 12.04 feet; thence South $63^{\circ} 16' 22''$ West, 43.42 feet; thence South $39^{\circ} 12' 33''$ West, 16.87 feet; thence South $56^{\circ} 11' 50''$ West, 124.96 feet; thence South $75^{\circ} 19' 37''$ West, 9.00 feet; thence North $30^{\circ} 59' 01''$ West, 131.26 feet to a point of curvature of a curve concave Southwesterly having a radius of 475.00 feet; thence Northwesterly along the arc of said curve through a central angle of $05^{\circ} 16' 34''$, an arc length of 43.74 feet to a point on said curve, said arc being subtended by a chord bearing and distance of North $33^{\circ} 37' 18''$ West, 43.72 feet; thence North $31^{\circ} 36' 07''$ East, 147.75 feet to the Point of Beginning.

Containing 0.89 acres, more or less.

Exhibit 4
Page 92 of 98

SKETCH TO ACCOMPANY DESCRIPTION

A PORTION OF SECTION 9, TOWNSHIP 5 SOUTH, RANGE 27 EAST, ST. JOHNS COUNTY, FLORIDA, ALSO BEING A PORTION OF THOSE LANDS DESCRIBED AND RECORDED IN OFFICIAL RECORDS BOOK 2592, PAGE 1099, OF THE PUBLIC RECORDS OF SAID COUNTY, BEING MORE PARTICULARLY DESCRIBED IN SEPARATE ATTACHMENT



LINE TABLE		
LINE	BEARING	LENGTH
L1	S57°38'35"E	129.40'
L2	S61°05'42"E	77.95'
L3	S81°53'14"W	36.11'
L4	S27°54'54"W	24.73'
L5	N81°53'14"E	50.65'
L6	S63°16'22"W	43.42'
L7	S39°12'33"W	16.87'
L8	S56°11'50"W	124.96'
L9	S75°19'37"W	9.00'
L10	N30°59'01"W	131.26'
L11	N31°36'07"E	147.75'

CURVE TABLE					
CURVE	RADIUS	DELTA	LENGTH	BEARING	CHORD
C1	68.00'	28°33'40"	33.90'	S14°37'28"W	33.55'
C2	68.00'	10°09'29"	12.06'	S21°38'54"E	12.04'
C3	475.00'	05°16'34"	43.74'	N33°37'18"W	43.72'

NOTES

- 1) THIS IS NOT A SURVEY.
- 2) BEARINGS BASED ON THE NORTHERLY LINE OF SECTION 9 AS BEING NORTH 89°32'54" EAST.

LEGEND

- C1 TABULATED CURVE DATA
- L1 TABULATED LINE DATA
- PC POINT OF CURVATURE
- POC POINT ON A CURVE



Robert M. Angas Associates, inc.
 LAND SURVEYORS, PLANNERS AND CIVIL ENGINEERS
 SINCE 1924

14775 St. Augustine Road, Jacksonville, FL. 32258 Tel: (904) 642-8550
 Certificate of Authorization No.: LB 3624

SCALE: 1" = 100'

DATE: MARCH 16, 2006

Exhibit A NOT VALID WITHOUT THE SIGNATURE AND THE ORIGINAL RAISED
 Page 94 of 98 SEAL OF A FLORIDA LICENSED SURVEYOR AND MAPPER.

Joseph Leslie Reynolds
 JOSEPH LESLIE REYNOLDS
 PROFESSIONAL SURVEYOR AND MAPPER
 STATE OF FLORIDA, L.S. No. 5817



Robert M. Angas Associates, Inc.
Land Surveyors, Planners and Civil Engineers
Since 1924

14775 St. Augustine Road
Jacksonville, FL 32258
Tel: (904) 642-8550
Fax: (904) 642-4165

March 16, 2006
Aberdeen

Work Order No. 05-041.00\05-042.00
File No. 118A-08 (67B)

CONSERVATION EASEMENT #67B (Ab DRH)

A portion of Sections 3 and 10, Township 5 South, Range 27 East, St. Johns County, Florida, also being a portion of those lands described and recorded in Official Records Book 2592, page 1106, of the public records of said county, being more particularly described as follows:

For a Point of Reference, commence at the Southwesterly corner of said Section 3; thence North 89° 18' 41" East, along the Southerly line of said Section 3, a distance of 458.01 feet; thence North 00° 41' 19" West, departing said Southerly line, 48.13 feet to the Point of Beginning.

From said Point of Beginning; thence North 08° 42' 26" West, 116.86 feet; thence North 33° 33' 15" East, 7.67 feet to a point lying on the Easterly line of those lands described and recorded in Official Records Book 2036, page 1214, of said public records; thence North 54° 36' 04" East, along said Easterly line, 126.32 feet to a point on said line; thence South 31° 14' 50" West, departing said Easterly line, 16.71 feet; thence South 59° 13' 06" West, 48.57 feet; thence South 33° 33' 15" West, 55.42 feet; thence South 08° 42' 26" East, 98.67 feet; thence South 46° 22' 07" East, 37.57 feet; thence South 66° 56' 41" East, 23.90 feet; thence South 64° 04' 14" East, 22.53 feet; thence South 30° 44' 23" West, 25.09 feet; thence North 64° 04' 14" West, 19.80 feet; thence North 66° 56' 41" West, 27.81 feet; thence North 46° 22' 07" West, 50.63 feet to the Point of Beginning.

Containing 6,123 square feet, more or less.

Exhibit A
Page 95 of 98

SKETCH TO ACCOMPANY DESCRIPTION

A PORTION OF SECTIONS 3 AND 10, TOWNSHIP 5 SOUTH, RANGE 27 EAST, ST. JOHNS COUNTY, FLORIDA, ALSO BEING A PORTION OF THOSE LANDS DESCRIBED AND RECORDED IN OFFICIAL RECORDS BOOK 2592, PAGE 1106 OF THE PUBLIC RECORDS OF SAID COUNTY, BEING MORE PARTICULARLY DESCRIBED IN SEPARATE ATTACHMENT.

LINE TABLE		
LINE	BEARING	LENGTH
L1	N08°42'26"W	116.86'
L2	N33°33'15"E	7.67'
L3	S31°14'50"W	16.71'
L4	S59°13'06"W	48.57'
L5	S33°33'15"W	55.42'
L6	S08°42'26"E	98.67'
L7	S46°22'07"E	37.57'
L8	S66°56'41"E	23.90'
L9	S64°04'14"E	22.53'
L10	S30°44'23"W	25.09'
L11	N64°04'14"W	19.80'
L12	N66°56'41"W	27.81'
L13	N46°22'07"W	50.63'



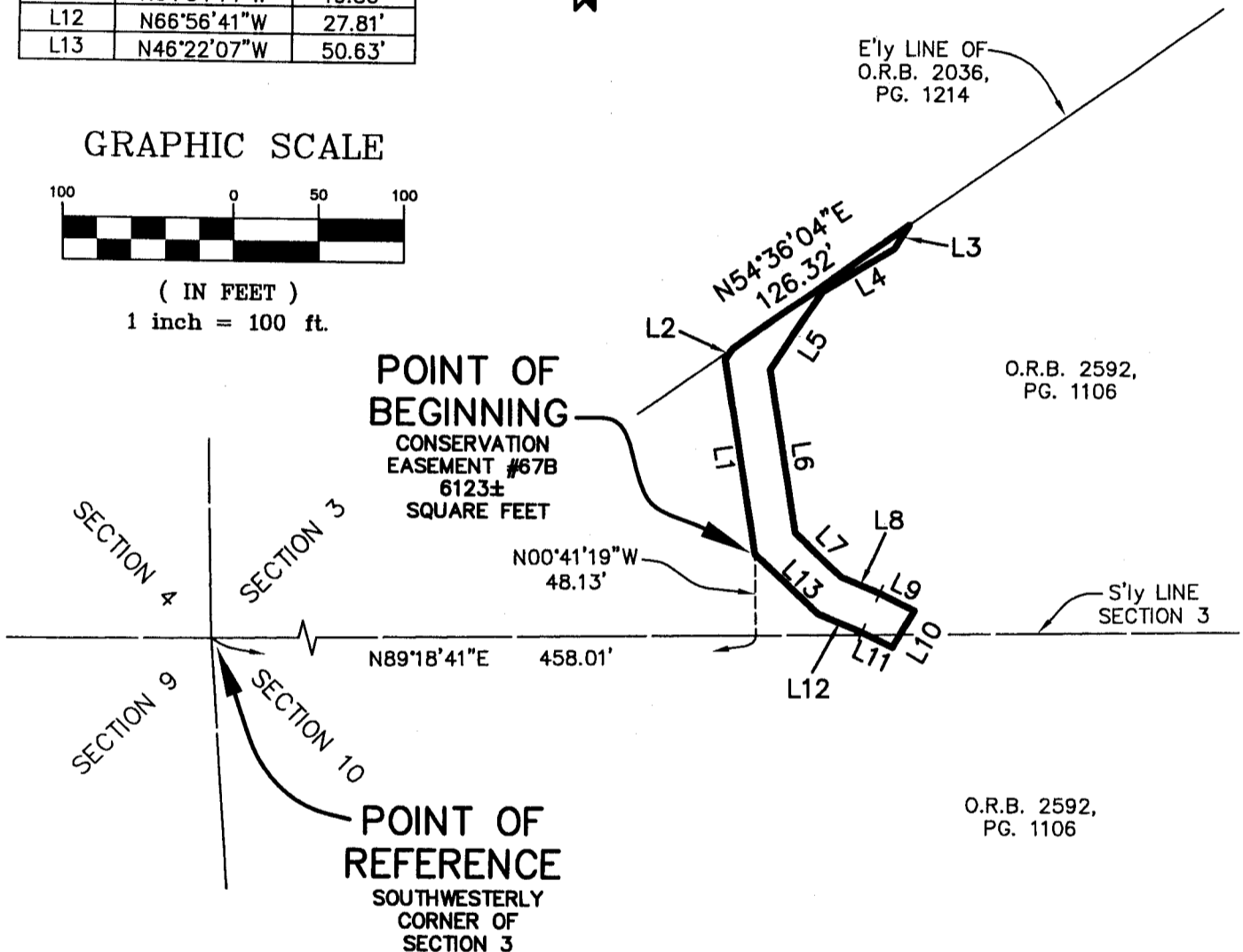
LEGEND
 L1 TABULATED LINE DATA
 O.R.B. OFFICIAL RECORDS BOOK
 PG. PAGE

O.R.B. 2036, PG. 1214

GRAPHIC SCALE



(IN FEET)
 1 inch = 100 ft.



NOTES

- 1) THIS IS NOT A SURVEY.
- 2) BEARINGS BASED ON THE SOUTHERLY LINE OF SECTION 3 AS BEING NORTH 89°18'41" EAST.



Robert M. Angas Associates, inc.
 LAND SURVEYORS, PLANNERS AND CIVIL ENGINEERS
 SINCE 1924

Exhibit A
 Page 96 of 98

NOT VALID WITHOUT THE SIGNATURE AND THE ORIGINAL RAISED SEAL OF A FLORIDA LICENSED SURVEYOR AND MAPPER.

14775 St. Augustine Road, Jacksonville, FL. 32258 Tel: (904) 642-8550
 Certificate of Authorization No.: LB 3624

SCALE: 1" = 100'

DATE: MARCH 16, 2006

JOSEPH LESLIE REYNOLDS, II
 PROFESSIONAL SURVEYOR AND MAPPER
 STATE OF FLORIDA LS No. 5517



Robert M. Angas Associates, Inc.
Land Surveyors, Planners and Civil Engineers
Since 1924

14775 St. Augustine Road
Jacksonville, FL 32258
Tel: (904) 642-8550
Fax: (904) 642-4165

June 13, 2005
Revised October 13, 2005
Aberdeen

Work Order No. S2005-041/042
file No. 118A-08(#68)

Conservation Easement # 68

A portion of Section 9, Township 5 South, Range 27 East, St. Johns County, Florida, also being a portion of those lands described and recorded in Official Records Book 2036, page 1209 of the public records of said county, being more particularly described as follows:

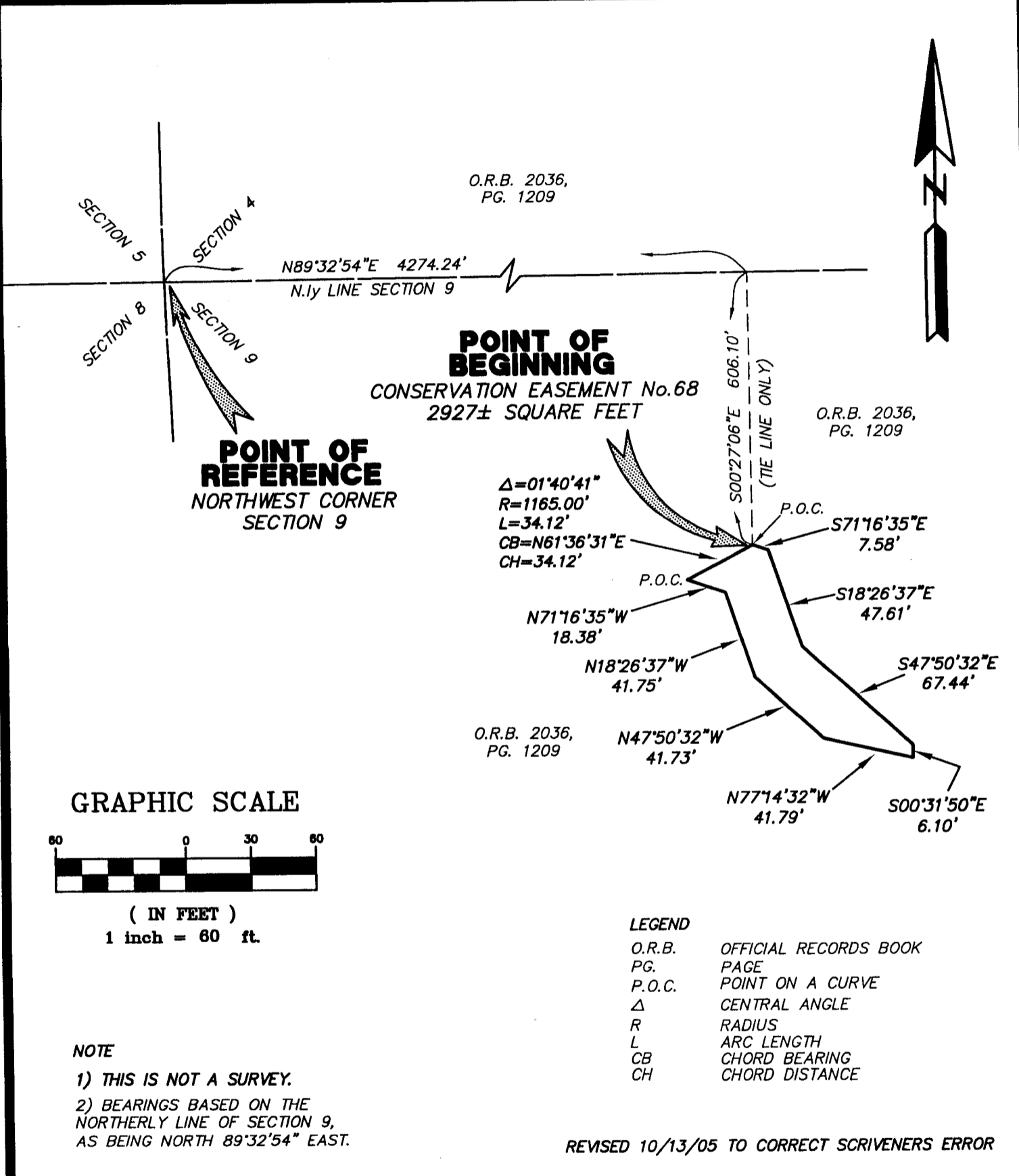
For a point of reference commence at the Northwest corner of said Section 9, thence North 89° 32' 54" East, along the Northerly line of said Section 9, a distance of 4274.24 feet; thence South 00° 27' 06" East, departing said Northerly line, 606.10 feet to the Point of Beginning.

From said Point of Beginning, thence South 71° 16' 35" East, 7.58 feet; thence South 18° 26' 37" East, 47.61 feet; thence South 47° 50' 32" East, 67.44 feet; thence South 00° 31' 50" East, 6.10 feet; thence North 77° 14' 32" West, 41.79 feet; thence North 47° 50' 32" West, 41.73 feet; thence North 18° 26' 37" West, 41.75 feet; thence North 71° 16' 35" West, 18.38 feet to a point on a curve concave Northwesterly, having a radius of 1165.00 feet; thence Northeasterly, along the arc of said curve, through a central angle of 01° 40' 41", an arc length of 34.12 feet to a point on said curve and the Point of Beginning, said arc being subtended by a chord bearing and distance of North 61° 36' 31" East, 34.12 feet.

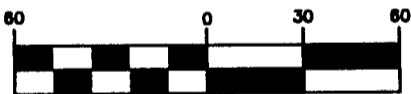
Containing 2927 square feet, more or less.

SKETCH TO ACCOMPANY DESCRIPTION

A PORTION OF SECTION 9, TOWNSHIP 5 SOUTH, RANGE 27 EAST, ST. JOHNS COUNTY, FLORIDA, ALSO BEING A PORTION OF THOSE LANDS DESCRIBED AND RECORDED IN OFFICIAL RECORDS BOOK 2036, PAGE 1209 OF THE PUBLIC RECORDS OF SAID COUNTY, BEING MORE PARTICULARLY DESCRIBED IN SEPARATE ATTACHMENT.



GRAPHIC SCALE



(IN FEET)
1 inch = 60 ft.

NOTE

- 1) THIS IS NOT A SURVEY.
- 2) BEARINGS BASED ON THE NORTHERLY LINE OF SECTION 9, AS BEING NORTH 89°32'54" EAST.

LEGEND

- O.R.B. OFFICIAL RECORDS BOOK
- PG. PAGE
- P.O.C. POINT ON A CURVE
- Δ CENTRAL ANGLE
- R RADIUS
- L ARC LENGTH
- CB CHORD BEARING
- CH CHORD DISTANCE

REVISED 10/13/05 TO CORRECT SCRIVENERS ERROR



Exhibit A NOT VALID WITHOUT THE SIGNATURE AND THE ORIGINAL RAISED SEAL OF A FLORIDA LICENSED SURVEYOR AND MAPPER.
Page 98 of 98

Robert M. Angas Associates, inc.
LAND SURVEYORS, PLANNERS AND CIVIL ENGINEERS
SINCE 1924

14775 St. Augustine Road, Jacksonville, FL. 32258 Tel: (904) 642-8550
Certificate of Authorization No.: LB 3624

SCALE: 1" = 60'

DATE: MARCH 14, 2005

Joseph Leslie Reynolds, Jr.
PROFESSIONAL SURVEYOR AND MAPPER
STATE OF FLORIDA LS No. 5517

PREPARED BY AND RETURN TO:

JAMES E. BEDSOLE, ESQ.
7 Old Mission Avenue
St. Augustine, FL 32084

THIS MORTGAGE DEED

Executed this ^{16th} day of February, 2006, by BARRY L. WYMAN, JR. and SUSAN D. WYMAN, his wife, whose address is: 2461 Deer Run Road, St. Augustine, FL 32084, hereinafter called the "Mortgagor", to DAVID B. WOODS and ALICE WOODS, his wife, whose address is: 3200 Kings Road, St. Augustine, FL 32086, hereinafter called the "Mortgagee";

(Wherever used herein the terms "mortgagor" and "mortgagee" include all the parties to this instrument and the heirs, legal representative and assigns of individuals, and the successors and assigns of corporations; and the term "note" includes all the notes herein described if more than one.)

WITNESSETH, that for good and valuable considerations, and also in consideration of the aggregate sum named in the promissory note of even date herewith, hereinafter described, the mortgagor hereby grants, bargains, sells, aliens, remises, conveys and confirms unto the mortgagee all the certain land of which the mortgagor is now seized and in possession situate in St. Johns County, Florida, as follows:

Part of Section 40, Township 7 South, Range 29 East, St. Johns County, Florida, described as follows: Commencing at the intersection of the Southwesterly line of Four Mile Road and the Westerly line of that certain County Road described in Deed Book 207, page 160 of the public records of St. Johns County, Florida; thence South 15 degrees 44 minutes East along the Westerly line of said County Road 1104.94 feet to the Northeast corner of land now or formerly of Ortagus; thence north 15 degrees 44 minutes West along the Westerly line of said County Road 200 feet to an iron for the point of beginning; thence continuing North 15 degrees 44 minutes West along the Westerly line of said County Road 100 feet to an iron; thence South 74 degrees 16 minutes West 200 feet to an iron; thence south 15 degrees 44 minutes East 100 feet to an iron; thence North 74 degrees 16 minutes East 200 feet to the point of beginning. (Tax I.D. #102230-0000)

THIS IS A FIRST PURCHASE MONEY MORTGAGE.

TO HAVE AND TO HOLD the same, together with the tenements, hereditaments and appurtenances thereto belonging, and the rents, issues and profits thereof, unto the mortgagee, in fee simple.

AND the mortgagor covenants with the mortgagee that the mortgagor is indefeasibly seized of said land in fee simple; that the mortgagor has good right and lawful authority to convey said land as aforesaid; that the mortgagor will make such further assurances to perfect the fee simple title to said land in the mortgagee as may reasonably be required; that the mortgagor hereby fully warrants the title to said land and will defend the same against the lawful claims of all persons whomsoever; and that said land is free and clear of all encumbrances except those of record.

PROVIDED ALWAYS, that if said mortgagor shall pay unto said mortgagee the certain promissory note hereinafter substantially copied or identified, to-wit:

(SEE PROMISSORY NOTE ATTACHED HERETO AND BY REFERENCE MADE A PART HEREOF)


and shall perform, comply with and abide by each and every of the agreements, stipulations, conditions and covenants thereof, and of this mortgage, then this mortgage and the estate hereby created, shall cease, determine and be null and void.

AND the mortgagor hereby further covenants and agrees to pay promptly when due the principal and interest and other sums of money provided for in said note and this mortgage, or either; to pay all and singular the taxes, assessments, levies, liabilities, obligations, and encumbrances of every nature on said property; to permit, commit or suffer no waste, impairment or deterioration of said land or the improvements thereon at any time; to keep the buildings now or hereafter on said land fully insured in a sum of not less than the highest insurable amount in a company or companies acceptable to the mortgagee, the policy or policies to be held by, and payable to, said mortgagee, and in the event any sum of money becomes payable by virtue of such insurance the mortgagee shall have the right to receive and apply the same to the indebtedness hereby secured, accounting to the mortgagor for any surplus; to pay all costs, charges, and expenses, including lawyer's fees and title searches, reasonably incurred or paid by the mortgagee because of the failure of the mortgagor to promptly and fully comply with the agreements, stipulations, conditions and covenants of said note and this mortgage, or either; to perform, comply with and abide by each and every of the agreements, stipulations, conditions and covenants set forth in said note and this mortgage or either. In the event the mortgagor fails to pay when due any tax, assessment, insurance premium or other sum of money payable to virtue of said note and this mortgage, or either, the mortgagee may pay the same, without waiving or affecting the option to foreclose or any other right hereunder, and all such payments shall bear interest from date thereof at the highest lawful rate then allowed by the laws of the State of Florida.


IF any sum of money herein referred to be not promptly paid within thirty (30) days next after the same becomes due, or if each and every of the agreements, stipulations, conditions and covenants of said note and this mortgage, or either, are not fully performed, complied with and abided by, then the entire sum mentioned in said note, and this mortgage, or the entire balance unpaid thereon, shall forthwith or thereafter, at the option of the mortgagee, become and be due and payable, anything in said note or herein to the contrary notwithstanding. Failure by the mortgagee to exercise any of the rights or options herein provided shall not constitute a waiver of any rights or options under said note or this mortgage accrued or thereafter accruing.

NO TRANSFER: It is understood and agreed by Mortgagor that as part of the inducement to Mortgagee to make the loan evidenced by the Note, Mortgagee has considered and relied on the credit worthiness and reliability of Mortgagors. Mortgagors covenant and agree not to sell, convey, transfer, lease or further encumber any interest in or any part of the mortgaged property without the prior written consent of Mortgagee, and any such sale, conveyance, transfer, lease or encumbrance made without Mortgagee's prior written consent shall be void. If any person should obtain an interest in all or any part of the mortgaged property pursuant to the execution or enforcement of any lien, security interest or other right, whether superior, equal or subordinate to this Mortgage or the line hereof, such event shall be deemed to be a transfer by Mortgagor and an event of default hereunder.

IN WITNESS WHEREOF, the said mortgagor has hereunto signed and sealed these resents the day and year first above written.

Signed, Sealed and Delivered
in the Presence of:


(Witness)
JAMES E. BEDSOLE

(Printed Name of Witness)


(Witness)
RITA B. GALLEGOS

(Printed Name of Witness)



BARRY L. WYMAN, JR.

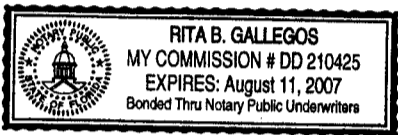


SUSAN D. WYMAN

STATE OF FLORIDA
COUNTY OF ST. JOHNS

THE FOREGOING INSTRUMENT was acknowledged before me this 16th day of February, 2006, by BARRY L. WYMAN, JR. and SUSAN D. WYMAN, his wife, who personally appeared before me and who are personally known to me or who produced Florida Driver's Licenses as identification.

(Seal)



Rita B. Gallegos
Notary Public: State of Florida
RITA B. GALLEGOS
(Printed Name of Notary Public)
My Commission Expires: 8/11/2007

wk/rg/relest/wood-david/mtg.

A large, bold, black stamp that reads "COPY" next to a small icon of a document with a folded corner.

PROMISSORY NOTE

\$65,000.00

Dated: February 16, 2006

FOR VALUE RECEIVED, the undersigned, (jointly and severally, if more than one) promises to pay to DAVID B. WOODS and ALICE WOODS, his wife, or order, in the manner hereinafter specified, the principal sum of Sixty-Five Thousand and No/100 Dollars (\$65,000.00), with interest from date at the rate of Eight and one-half percent (8.5%) per annum on the balance from time to time remaining unpaid. The said principal and interest shall be payable in lawful money of the United States of America at: 3200 Kings Road, St. Augustine, FL 32086, or at such place as may hereafter be designated by written notice from the holder to the maker hereof, on the date and in the manner following:

Equal monthly installment payments, each in the amount of Five Hundred Sixty Four and 09/100 Dollars (\$564.09) per month, the first of said payments to be due on or before the 1st day of January, 2006, and the remainder of such equal monthly installment payments to be due on or before the 1st day of each and every calendar month thereafter, continuing for an additional 239 months, which payments as above set forth shall apply first to interest at the rate of Eight and One-half Percent (8.5%) per annum and the balance to principal.

Makers agree to pay a late charge to the holder of this Note in the amount of five (5.0%) percent of each monthly payment not received in full by the Note holder by the end of fifteen (15) days after its due date. Payments shall apply first to late fees, then to interest and finally to the principal. Makers shall have the right, at any time, to pay off the entire principal balance, and accumulated interest, or any part thereof, without penalty therefor. Any partial prepayment will not change the due dates or amounts of the installment payments required under this Note.

This note with interest is secured by a mortgage on real estate, of even date herewith, made by the maker hereof in favor of the said payee, and shall be construed and enforced according to the laws of the State of Florida.

If default be made in the payment of any of the sums or interest mentioned herein or in said mortgage, or in the performance of any of the agreements contained herein or in said mortgage, then the entire principal sum and accrued interest shall at the option of the holder hereof become at once due and collectible without notice, time being of the essence; and said principal sum and accrued interest shall both bear interest from such time until paid at the highest rate allowable under the laws of the State of Florida. Failure to exercise this option shall not constitute a waiver of the right to exercise the same in the event of any subsequent default.

A large, bold, black stamp that reads "COPY" next to a small icon of a document with a folded corner.

Each person liable hereon whether maker or endorser, hereby waives presentment, protest, notice of protest and notice if dishonor and agrees to pay all costs, including a reasonable attorney's fee, whether suit be brought or not, if, after maturity of this note or default hereunder, or under said mortgage, counsel shall be employed to collect this note or to protect the security of said mortgage.

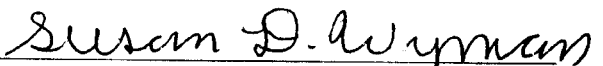
NO TRANSFER: If all or any part of the property encumbered by the Mortgage securing this Note, or any interest in it, is sold or transferred without the Note Holder's consent, the Note Holder may, at its option, require immediate payment in full of all sums owing under this Note. If the Note Holder exercises this option to accelerate, the Note Holder shall give Maker notice of the acceleration. The notice shall provide a period of not less than thirty (30) days from the date the notice is delivered or mailed within which Maker must pay all sums owing under this Note. If Maker fails to pay the sum in full prior to the expiration of this period, the Note Holder may, without further notice or demand on Maker, use any remedy permitted by this Note, the Mortgage, or Florida Law.

Whenever used herein the terms "holder", "maker" and "payee" shall be construed in the singular or plural as the context may require or admit.

Maker's Address:

2461 Deer Run Road
St. Augustine, FL 32084


BARRY L. WYMAN, JR.


SUSAN D. WYMAN

30

ROAD AND PARK IMPACT FEE CREDIT AGREEMENT

THIS AGREEMENT is made and entered into this 8th day of December, 2005, by and among:

The **Board of County Commissioners of St. Johns County, Florida**, a political subdivision of the State of Florida, whose address is 4020 Lewis Speedway, St. Augustine, Florida 32095 ("County"); and

The **Aberdeen Community Development District**, a local unit of special-purpose government established pursuant to Chapter 190, Florida Statutes, and located in St. Johns County, Florida, whose address is 10300 N.W. 11th Manor, Coral Springs, Florida 33071 ("District").

Recitals

WHEREAS, the District was established by rule of the Florida Land and Water Adjudicatory Commission for the purpose of planning, financing, constructing, installing, operating, and/or maintaining certain infrastructure, including transportation and roadway improvements, drainage facilities, and recreation improvements; and

WHEREAS, the primary landowner and developer of lands within the District, described in **Exhibit A** attached hereto and incorporated by reference herein ("Development Property"), is Aberdeen Development, LLC, a Florida limited liability company ("Developer"); and

WHEREAS, pursuant to the Development Order for the Aberdeen Development of Regional Impact, approved by the County in Resolution No. 2003-62 on April 1, 2003 ("Development Order"), the Developer is authorized to develop a mixed use project on the Development Property consisting of sixty thousand (60,000) square feet of commercial space; forty thousand (40,000) square feet of office space; one thousand, six hundred and twenty-three (1,623) single-family residential units; three hundred and ninety-five (395) multi-family residential units; an elementary school; and ten thousand (10,000) square feet of neighborhood center uses; and

WHEREAS, the District presently intends to complete or cause to be completed certain roadway and park improvements required by the Development Order; and

WHEREAS, pursuant to St. Johns County Ordinance No. 87-57, as amended ("Road Impact Fee Ordinance"), the County requires any person who seeks to develop land within St. Johns County, as evidenced by such person's application for a building permit ("Feepayer"), to pay a road impact fee ("Road Impact Fee"), so as to assure that such new development bears a proportional share of the cost of capital expense necessary to provide roads within St. Johns County; and

WHEREAS, Section 13 of the Road Impact Fee Ordinance allows impact fee credits to be granted for the construction, installation, and/or acquisition of certain non-site related roadway improvements (“Road Impact Fee Credits”); and

WHEREAS, in accordance with County requirements in the Road Impact Fee Ordinance, the District intends to make non-site related roadway improvements that are eligible for Road Impact Fee Credits; and

WHEREAS, pursuant to St. Johns County Ordinance No. 87-58, as amended (“Park Impact Fee Ordinance” and, together with “Road Impact Fee Ordinance,” the “Impact Fee Ordinances”), the County requires a Feepayer to pay a park impact fee (“Park Impact Fee”), so as to assure that such new development bears a proportional share of the cost of capital expense necessary to provide parks within St. Johns County; and

WHEREAS, Section 13 of the Park Impact Fee Ordinance allows impact fee credits to be granted for certain dedications of and/or improvements to park facilities (“Park Impact Fee Credits” and, together with “Road Impact Fee Credits,” the “Impact Fee Credits”); and

WHEREAS, the Development Order provides that Impact Fee Credits shall be established in the name of the District where contributions of land purchased by the District or, money (including “proportionate share” or “fair share” payments), or improvements funded or constructed with funds of the District give rise to Impact Fee Credits; and

WHEREAS, the District will provide to the County a Performance Bond, an Irrevocable Letter of Credit, an Escrow Agreement, or funded commitment (adequate construction funds held in trust pursuant to a bond indenture), as financial assurance that the improvements in the Development Order will be completed as required (“Financial Assurance”); and

WHEREAS, pursuant to the terms of the Impact Fee Ordinances, the County and the District desire to enter into this Agreement to set forth the terms and conditions upon which Impact Fee Credits shall be available in consideration of the District’s financing, construction, acquisition, dedication and/or installation of certain improvements and real property, and provide a framework for the management of Impact Fee Credits to which the District may be entitled.

NOW, THEREFORE, in consideration of the premises and other good and valuable consideration, the receipt and sufficiency of which is hereby acknowledged, the parties agree as follows:

SECTION 1. INCORPORATION OF RECITALS. The recitals so stated are true and correct and by this reference are incorporated into and form a material part of this Agreement.

SECTION 2. ELIGIBLE IMPROVEMENTS.

(A) The District intends to finance, construct, acquire, and/or install the roadway improvements identified in **Exhibit B** attached hereto and incorporated by reference herein ("Eligible Roadway Improvements"), as required by the Development Order for the Aberdeen Development of Regional Impact.

(B) The District intends to dedicate and/or improve the park facilities identified in **Exhibit C** attached hereto and incorporated by reference herein ("Eligible Park Improvements"), as required by the Development Order for the Aberdeen Development of Regional Impact.

SECTION 3. IMPACT FEE CREDITS.

(A) The District's financing, construction, acquisition, and/or installation of the Eligible Roadway Improvements shall give rise to Road Impact Fee Credits totaling Twenty-Five Million, Five Hundred and Forty-One Thousand, and No/Dollars (\$25,541,000), which shall be available, in whole or in part, upon County acceptance of the District's Financial Assurance ("Road Impact Fee Credit Account").

(B) The District's financing, construction, acquisition, installation, and/or dedication of the Eligible Park Improvements, including donated land, shall give rise to Park Impact Fee Credits totaling \$1,678,476.00, which shall be available upon County acceptance of the District's Financial Assurance ("Park Impact Fee Credit Account").

SECTION 4. METHOD OF ISSUANCE. From and after the date thereof, so long as the District has a balance remaining in its Road Impact Fee Credit Account and/or Park Impact Fee Credit Account, all Feepayers applying for Electrical Energizing in connection with any construction within the Development Property shall pay the amount due under the then current Impact Fee Ordinances directly to the District. Then, for so long as the Impact Fee Credits for which the District has issued vouchers under this Agreement is less than the Impact Fee Credits authorized by this Agreement, the District shall issue to such Feepayer a voucher evidencing full payment of Road Impact Fees and/or Park Impact Fees. The voucher issued by the District, in substantially the same form as **Exhibit D** attached hereto and incorporated by reference herein, shall contain a statement setting forth the amount of Road Impact Fees and/or Park Impact Fees paid. Upon presentation of such voucher to the County by the Feepayer, the County shall issue a receipt to the Feepayer and shall deduct the amount of such voucher from the Road Impact Fee Credit Account and/or Park Impact Fee Credit Account, as appropriate.

SECTION 5. ANNUAL ACCOUNTING. On or before January 31 of each year, so long as their remains a balance of Impact Fee Credits in either the Road Impact Fee Credit Account or Park Impact Fee Credit Account, the District shall prepare and deliver to the County Planning Department an annual report setting forth the amount of Road Impact Fee and Park Impact Fee payments made by Feepayers and the remaining balance of Impact Fee Credits.

SECTION 6. COMPLETION. At such time as the Impact Fee Credits provided for hereunder have been exhausted, Feepayers seeking Electrical Energizing within the Development Property shall pay directly to the County the Road Impact Fee and Park Impact Fee as are then due and payable under the Impact Fee Ordinances in effect at that time. Until such time, Feepayers within the project shall be instructed by the County to pay its Road Impact Fee and/or Park Impact Fee (as applicable) directly to the District.

SECTION 7. MAINTENANCE BOND. Pursuant to Section 6.04.08 of the County's Land Development Code ("Code"), the District shall furnish or cause to be furnished a maintenance bond to the County Administrator in an amount equal to fifteen percent (15%) of the construction cost at such time as the District requests acceptance of Eligible Roadway Improvements.

SECTION 8. MISCELLANEOUS PROVISIONS.

(A) This Agreement shall be construed and governed in accordance with the laws of the State of Florida. All parties to this Agreement have participated fully in the negotiation and preparation hereof and accordingly, this Agreement shall not be more strictly construed against any one of the parties hereto. All parties agree particularly that this Agreement is bound by the terms of the County's Impact Fee Ordinances and other applicable ordinances ("Ordinances"). Any and all applicable terms of those Ordinances are to be considered incorporated herein by reference. If there is any inconsistency found between this Agreement and such Ordinances or applicable law, those Ordinances or law shall prevail and be applicable.

(B) The Parties agree that the Impact Fee Ordinances limits the total amount of impact fee credits given to an amount not greater than the total amount of impact fees due from the project.

(C) In construing the Agreement, the singular shall be held to include the plural, and the plural shall include the singular, the use of any gender shall include every other and all gender and captions and paragraph headings shall be disregarded.

(D) The Agreement, and any exhibits and/or addendum made a part hereof constitute the entire Agreement and understanding of the parties and shall not be modified or amended except by written agreement duly executed by the parties hereto.

(E) This Agreement is made for the sole benefit and protection of the parties and no other persons shall have any right of action hereunder. This Agreement shall be binding upon the parties and their respective successors and permitted assigns.

(F) All covenants, agreements, representation and warranties made herein shall be deemed to be material and relied on by each party to this Agreement.

(G) This agreement is recognized as being subject to the laws of Florida and the Ordinances of St. Johns County, Florida, and, therefore, all applicable provisions thereof are incorporated herein and if any provision hereof is inconsistent with such provision the laws and Ordinances shall apply.

(H) This Agreement may be executed in several counterparts, each constituting a duplicate original, with all such counterparts constituting one and the same Agreement.

(I) All notices, requests, consents and other communications under this Agreement (“Notices”) shall be in writing and shall be delivered, mailed by First Class Mail, postage prepaid, or overnight delivery service, to the parties, as follows:

A. If to the County: County Administrator
St. Johns County
Post Office Drawer 349
St. Augustine, Florida 32085-0349

B. If to the District: Aberdeen Community Development District
10300 N.W. 11th Manor
Coral Springs, Florida 33071
Attn: District Manager

With a copy to: Hopping Green & Sams, P.A.
123 South Calhoun Street
Post Office Box 6526
Tallahassee, Florida 32314
Attn: Cheryl G. Stuart

Except as otherwise provided in this Agreement, any Notice shall be deemed received only upon actual delivery at the address set forth in this Agreement. Notices delivered after 5:00 p.m. (at the place of delivery) or on a non-business day, shall be deemed received on the next business day. If any time for giving Notice contained in this Agreement would otherwise expire on a non-business day, the Notice period shall be extended to the next succeeding business day. Saturdays, Sundays and legal holidays recognized by the United States government shall not be regarded as business days. Counsel for the parties may deliver Notice on behalf of the parties. Any party or other person to whom Notices are to be sent or copied may notify the other parties and addressees of any change in name or address to which Notices shall be sent by providing the same on five (5) days written notice to the parties and addressees set forth in this Agreement.

IN WITNESS WHEREOF, the undersigned have set their hands and seals as of the date set forth above.

Attest: Cheryl Strickland


St. Johns County, Florida

Patricia DeGrande

Print: Patricia DeGrande
Deputy Clerk

Ben W. Adams, Jr.

Ben W. Adams, Jr.
County Administrator



STATE OF FLORIDA
COUNTY OF ST. JOHNS

The foregoing instrument was acknowledged before me this 26th day of Sept., 2004, by **Ben W. Adams, Jr.**, County Administrator for **St. Johns County, Florida**, a political subdivision of the State of Florida, on behalf of St. Johns County, Florida. He is personally known to me or has produced _____ as identification.

Laura S. Taylor

Notary Public

Print Name: _____


My Commission Expires: _____



Attest:

**Aberdeen Community
Development District**


Secretary


J. Thomas Gillette, III
Chairman, Board of Supervisors

**STATE OF FLORIDA
COUNTY OF ST. JOHNS**

The foregoing Agreement was acknowledged before me this 8th day of December, 2004, by **J. Thomas Gillette, III**, Chairman of the Board of Supervisors of the **Aberdeen Community Development District**, on behalf of the District. He is personally known to me or has produced _____ as identification.



Elaine I. Ising
Notary Public
Print Name: ELAINE I. ISING
My Commission Expires: 3-12-07

**EXHIBIT A: LEGAL DESCRIPTION
OF THE DEVELOPMENT PROPERTY**

JEAN MORGAN PARCEL

A PART OF SECTION 8, TOWNSHIP 5 SOUTH, RANGE 27 EAST, ST. JAMES COUNTY, FLORIDA, BEING MORE PARTICULARLY DESCRIBED AS FOLLOWS FOR A POINT OF REFERENCE, COMMENCE AT THE SOUTHWEST CORNER OF SAID SECTION 8; THENCE NORTH 87°29'17" EAST ALONG THE SOUTH LINE OF SAID SECTION 8, A DISTANCE OF 1384.00 FEET; THENCE DEPARTING SAID LINE NORTH 07°30'33" WEST ALONG THE EAST LINE OF A JEAN SUBSTATION, A DISTANCE 250.00 FEET TO A POINT ON THE CENTERLINE OF A 130.00 FOOT WIDE JEAN POWER LINE EASEMENT; THENCE NORTH 79°43'43" EAST ALONG SAID CENTERLINE, A DISTANCE OF 1373.38 FEET; THENCE DEPARTING SAID CENTERLINE SOUTH 14°16'17" EAST, A DISTANCE OF 280.00 FEET; THENCE SOUTH 14°16'17" EAST, A DISTANCE OF 180.00 FEET; THENCE SOUTH 79°43'43" WEST, A DISTANCE OF 180.00 FEET; THENCE NORTH 79°43'43" WEST, A DISTANCE OF 1134.65 FEET; THENCE SOUTH 87°29'17" WEST, A DISTANCE OF 50.00 FEET; THENCE NORTH 14°16'17" WEST, A DISTANCE OF 130.00 FEET TO THE POINT OF BEGINNING.

CONTAINING 1.01 ACRES MORE OR LESS.

JEAN OUTPARCEL

A PART OF SECTION 8, TOWNSHIP 5 SOUTH, RANGE 27 EAST, ST. JAMES COUNTY, FLORIDA, BEING MORE PARTICULARLY DESCRIBED AS FOLLOWS FOR A POINT OF REFERENCE, COMMENCE AT THE SOUTHWEST CORNER OF SAID SECTION 8; THENCE NORTH 87°29'17" EAST ALONG THE SOUTH LINE OF SAID SECTION 8, A DISTANCE OF 1384.00 FEET; THENCE DEPARTING SAID LINE NORTH 07°30'33" WEST ALONG THE EAST LINE OF A JEAN SUBSTATION, A DISTANCE 250.00 FEET TO A POINT ON THE CENTERLINE OF A 130.00 FOOT WIDE JEAN POWER LINE EASEMENT; THENCE NORTH 79°43'43" EAST ALONG SAID CENTERLINE, A DISTANCE OF 1173.38 FEET; THENCE DEPARTING SAID CENTERLINE SOUTH 14°16'17" EAST, A DISTANCE OF 40.00 FEET TO THE POINT OF BEGINNING; THENCE NORTH 79°43'43" EAST, A DISTANCE OF 200.00 FEET; THENCE SOUTH 14°16'17" EAST, A DISTANCE OF 98.14 FEET; THENCE NORTH 71°07'50" WEST, A DISTANCE OF 68.88 FEET; THENCE SOUTH 87°29'17" WEST, A DISTANCE OF 80.00 FEET; THENCE SOUTH 83°42'15" WEST, A DISTANCE OF 363.34 FEET; THENCE SOUTH 78°23'38" WEST, A DISTANCE OF 40.25 FEET; THENCE NORTH 14°16'17" WEST, A DISTANCE OF 63.76 FEET TO THE POINT OF BEGINNING.

CONTAINING 0.31 ACRES MORE OR LESS.

AMERIKEN

A PART OF SECTIONS 3, 4, 5, 9 AND 10, TOWNSHIP 5 SOUTH, RANGE 27 EAST, ST. JAMES COUNTY, FLORIDA, BEING MORE PARTICULARLY DESCRIBED AS FOLLOWS FOR A POINT OF REFERENCE COMMENCE AT THE SOUTHWEST CORNER OF SAID SECTION 8; THENCE NORTH 07°41'37" WEST ALONG THE WEST LINE OF SAID SECTION 8, A DISTANCE OF 30.00 FEET TO THE POINT OF BEGINNING; THENCE DEPARTING SAID SECTION LINE NORTH 87°42'28" EAST, A DISTANCE OF 485.00 FEET; THENCE NORTH 32°48'32" EAST, A DISTANCE OF 482.32 FEET TO A POINT LINE ON A PARTIALLY BOUNDARY OF A JEAN SUBSTATION; THENCE NORTH 87°29'17" EAST ALONG SAID NORTHERLY BOUNDARY LINE, A DISTANCE OF 880.00 FEET; THENCE SOUTH 07°30'33" EAST ALONG THE EASTERLY SIDE OF SAID SUBSTATION, A DISTANCE OF 440.00 FEET TO A POINT ON THE SOUTHERLY LINE OF SAID SECTION 8; THENCE NORTH 87°29'17" EAST ALONG SAID SECTION LINE, A DISTANCE OF 4102.00 FEET; THENCE NORTH 02°41'24" WEST ALONG THE EAST LINE OF SAID SECTION 8, A DISTANCE OF 1384.28 FEET; THENCE DEPARTING SAID SECTION LINE SOUTH 87°48'11" EAST, A DISTANCE OF 128.44 FEET; THENCE NORTH 87°29'17" EAST, A DISTANCE OF 884.03 FEET TO A POINT ON THE NORTH LINE OF THE UNITED WATER PARCEL; THENCE SOUTH 87°48'11" EAST ALONG SAID NORTH LINE AND AN EASTWARD EXTENSION THEREOF, A DISTANCE OF 2148.23 FEET; THENCE NORTH 03°57'38" WEST, A DISTANCE OF 380.00 FEET; THENCE NORTH 02°35'44" WEST, A DISTANCE OF 280.00 FEET; THENCE NORTH 87°29'17" WEST, A DISTANCE OF 884.23 FEET; THENCE NORTH 07°40'34" EAST, A DISTANCE OF 2323.50 FEET TO A POINT ON A NORTH LINE OF SAID SECTION 3; THENCE SOUTH 87°15'17" WEST ALONG THE NORTH LINE OF SAID SECTION 3, A DISTANCE OF 1800.00 FEET; THENCE SOUTH 07°46'24" WEST ALONG THE WEST LINE OF SAID SECTION 3, A DISTANCE OF 1331.28 FEET; THENCE SOUTH 07°46'24" EAST, CONTAINING ALONG SAID SECTION LINE, A DISTANCE OF 2888.00 FEET; THENCE SOUTH 87°34'41" WEST ALONG THE SOUTH LINE OF ALJURTON CREEK PLANTATION, A DISTANCE OF 2848.85 FEET; THENCE SOUTH 87°35'38" WEST CONTAINING ALONG SAID SOUTH LINE, A DISTANCE OF 1308.72 FEET; THENCE SOUTH 87°29'17" WEST CONTAINING ALONG SAID SOUTH LINE, A DISTANCE OF 1342.28 FEET; THENCE SOUTH 87°25'38" WEST, A DISTANCE OF 1342.37 FEET; THENCE SOUTH 02°41'24" EAST ALONG THE WEST LINE OF THE SOUTHEAST QUARTER OF THE SOUTHEAST QUARTER OF SAID SECTION 5, A DISTANCE OF 1341.00 FEET TO A POINT ON THE SOUTH LINE OF SAID SECTION 5; THENCE NORTH 87°29'17" EAST ALONG SAID SECTION LINE, A DISTANCE OF 1344.82 FEET; THENCE SOUTH 02°41'24" EAST ALONG THE WEST LINE OF SAID SECTION 5, A DISTANCE OF 5383.00 FEET TO THE POINT OF BEGINNING.

CONTAINING 1287.88 ACRES MORE OR LESS.

AMERIKEN SECTION 17

A PART OF SECTION 17, TOWNSHIP 5 SOUTH, RANGE 27 EAST, ST. JAMES COUNTY, FLORIDA, BEING MORE PARTICULARLY DESCRIBED AS FOLLOWS FOR A POINT OF REFERENCE COMMENCE AT THE NORTHEAST CORNER OF SAID SECTION 17; THENCE SOUTH 02°38'34" EAST ALONG THE EAST LINE OF SAID SECTION 17, A DISTANCE OF 50.00 FEET TO THE POINT OF BEGINNING; THENCE CONTINUE SOUTH 02°38'34" EAST ALONG SAID SECTION LINE, A DISTANCE OF 2242.37 FEET; THENCE NORTH 47°43'28" WEST ALONG THE SOUTHWEST LINE OF SAID SECTION 17, A DISTANCE OF 2930.08 FEET; THENCE DEPARTING SAID SECTION LINE NORTH 87°23'07" EAST, A DISTANCE OF 1807.72 FEET TO THE POINT OF BEGINNING.

CONTAINING 48.50 ACRES MORE OR LESS.

EXHIBIT B: ELIGIBLE ROAD IMPROVEMENTS

EXHIBIT B**ELIGIBLE ROAD IMPROVEMENTS
ABERDEEN COMMUNITY DEVELOPMENT DISTRICT**

The District intends to complete or cause to be completed the following roadway improvements required by the Development Order:


- A. *Aberdeen Boulevard to East Property Line*: Construct a two-lane undivided urban section roadway from Greenbriar Road to the east property line of the Aberdeen Development of Regional Impact ("Aberdeen DRI"). The construction obligations of the District with regard to this roadway segment will include any improvements to Roberts Road at its terminus with Aberdeen Boulevard and all intersection improvements at Greenbriar Road, including, but not limited to, signalization when warranted (if warranted prior to buildout) and turn lanes. The improvements presently have an allocated cost of \$13,348,000 (does not include costs for right-of-way).
- B. *East/West Connector (East Property Line to CR-223)*: Construct a two-lane undivided urban section roadway from the east property line of the Aberdeen DRI to, and including, the intersection with CR-223. The construction obligations of the District with regard to this roadway segment will include all intersection improvements at the intersection of the East/West Connector and CR-223, including, but not limited to, signalization when warranted (if warranted prior to buildout) and turn lanes. The improvements presently have an allocated cost of \$4,870,000 (does not include costs for right-of-way).
- C. *CR-223 (East/West Connector to Race Track Road)*: Construct a two-lane undivided urban section roadway from the East/West Connector to Race Track Road. The construction obligations of the District with regard to this roadway segment will include all intersection improvements at the intersection of Race Track Road and CR-223, including, but not limited to, signalization when warranted (if warranted prior to buildout) and turn lanes. The improvements presently have an allocated cost of \$7,323,000 (does not include costs for right-of-way).

Summary of Cost Estimates - Aberdeen CDD
Based upon D.O. roadway cross sections

Updated 10/07/04
Revised 3/25/05 to delete right-of-way
acquisition and JEA reimbursable costs

	<u>Estimated Cost</u>
<u>Improvement</u>	
<u>Transportation Improvements:</u>	
I. Aberdeen Boulevard (CR 244 -Offsite) - 150' R/W	\$ 5,835,000
II. Aberdeen Boulevard (CR 244 -Onsite) - 130' R/W	\$ 7,513,000
III. EastWest Parkway (CR 244 -Offsite) - 150' R/W	\$ 4,870,000
IV. CR 223 - 150' R/W	\$ 7,323,000
	SUBTOTAL
	\$ 25,541,000
<u>Recreation Improvements</u>	
<u>VI. Community Park Improvements</u>	
	SUBTOTAL
	\$ 1,678,476
	SUBTOTAL
	\$ 1,678,476
TOTAL	\$ 27,219,476

Note: This opinion of probable cost was prepared without benefit of final design plans or regulatory permits and is therefore subject to revision.


SCOTT A. WILD
PE 47030
1-4

MAR 25 2005 Page 1 of 4

ESTIMATED CONSTRUCTION COSTS
Aberdeen Community Development District
 Based upon D.O. roadway cross sections

Updated 10/07/04

	Estimated Cost	Basis of Cost Estimate
Transportation Improvements		
I. Aberdeen Boulevard (CR 244 -Offsite) - 150' RM		
Roadway (Greenbhar to Aberdeen bndy) 2 lane Collector / mod. Urban section	\$ 1,902,300	7,460 feet @ \$ 255 per lf
Offsite Fill	\$ 574,249	88,346 CY @ \$ 6.5 per CY
Roadway Re-alignment & Signal - Roberts Rd.	\$ 350,000	Estimate
PUD Sidewalk	\$ 111,900	7,460 feet @ \$ 15 per lf
Tree Mitigation	\$ 70,870	Minimum per S.J Co. std.
JEA Electric	\$ -	Assumed overhead lines / No St. Lights
Stormwater Pond Construction	\$ 394,000	3.94 Ac. @ \$100,000 per acre
Signalization & Intersection Imp's @ Greenbhar Rd.	\$ 400,000	Estimate
Construction Subtotal	3,803,319	
Construction Mgmt. / CEI	\$ 152,133	
Engineering, Permitting, Survey	\$ 302,150	
Misc. Soft Costs (Envir., Geotech, Legal, etc (2% of construction subtotal))	\$ 76,066	
Wetland Mitigation	\$ 970,400	
SUBTOTAL	5,304,068	Estimated 12.13 Ac. @ \$80,000 per acre
Contingency	\$ 530,407	
TOTAL	5,834,475	
II. Aberdeen Boulevard (CR 244 -Onsite) - 130' RM		
Roadway Construction	\$ 1,412,700	5,540 feet @ \$255 per lf
Roadway Construction	\$ 2,105,200	5,540 feet @ \$380 per lf
Offsite Fill	\$ 1,313,026	202,004 CY @ \$ 6.5 per CY
PUD Sidewalk	\$ 83,100	5,540 feet @ \$ 15 per lf
Landscape & Irrigation	\$ 210,520	Includes median & LS Buffer
Wildlife Crossing	\$ 500,000	2 @ \$ 250,000
JEA Electric	\$ -	Assumed JEA participation
Street Lighting	\$ 111,000	Estimated 37 ea. @ \$3,000 per light
Stormwater Pond Construction	\$ 25,000	Estimate
Street Signage	\$ 363,000	4.84 Ac. @ \$75,000 per acre (Onsite)
Construction Subtotal	6,123,546	
Construction Mgmt. / CEI	\$ 244,942	
Engineering, Permitting, Survey, Misc.	\$ 338,600	
Misc. Soft Costs (Envir., Geotech, Legal, etc (2% of construction subtotal))	\$ 122,471	
Wetland Mitigation	\$ -	assumes onsite mitigation
SUBTOTAL	6,829,559	Estimated 15.19 Ac. @ \$0 per acre
Contingency	\$ 682,956	
TOTAL	7,512,515	

Note: This opinion of probable cost was prepared without benefit of final design plans or regulatory permits and is therefore subject to revision.

Transportation Improvements (Cont.)

III. East/West Parkway (CR 244 - Offsite) - 150' RM
 Roadway (Aberdeen bndy to CR 223) 2 lane Collector / mod. Urban section

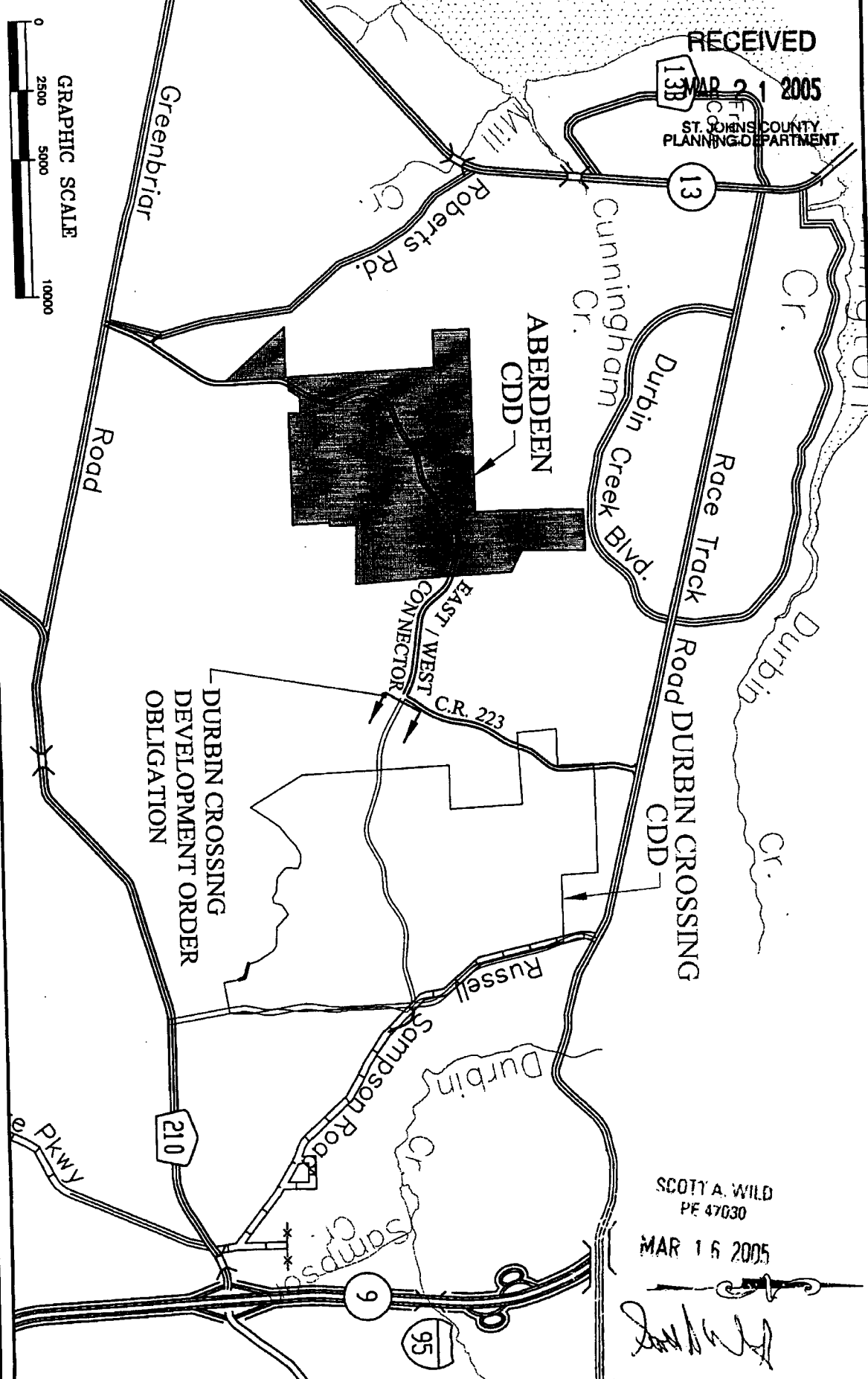
Offsite Fill	\$	1,250,775	4,905 feet @ \$255 per lf
PUD Sidewalk	\$	801,002	123,231 CY @ \$ 6.5 per CY
Tree Mitigation	\$	73,575	4,905 feet @ \$ 15 per lf
JEA Electric	\$	46,598	Minimum per SJ Co. std.
Stormwater Pond Construction	\$	236,000	Assumed overhead lines / No St. Lights
Signalization @ CR 223	\$	175,000	2.36 Ac. @ \$100,000 per acre
	\$	2,582,949	Estimate
Construction Subtotal			
Construction Mgmt. / CEI	\$	103,318	
Engineering, Permitting, Survey, Misc.	\$	238,855	
Misc. Soft Costs (Envir., Geotech, Legal, etc (2% of construction subtotal))	\$	51,659	
Wetland Mitigation	\$	1,449,600	
	\$	4,428,381	
SUBTOTAL			
Contingency	\$	442,638	Estimated 18.12 Ac. @ \$80,000 per acre
TOTAL	\$	4,869,019	

IV. CR 223 - 150' RM

Roadway (Project Entry @ RaceTrack Rd.)	\$	1,464,500	2,900 feet @ \$505 per lf
Roadway (E-W Rd. to Project Entry)	\$	1,621,800	6,360 feet @ \$255 per lf
Offsite Fill	\$	218,257	33,578 CY @ \$ 6.5 per CY
PUD Sidewalk	\$	95,400	6,360 feet @ \$ 15 per lf
Landscape & Irrigation	\$	86,450	Racetrack south / Onsite
Landscape & Irrigation	\$	44,745	Offsite
JEA Electric	\$	455,000	Assumed overhead lines / No St. Lights
JEA Electric (Onsite Ind. Project Entry)	\$	48,000	4,550 feet @ \$100 per LF
Street Lighting	\$	48,000	Estimated 18 ea. @ \$3,000 per light
Stormwater Pond Construction	\$	194,250	2.59 Ac. @ \$75,000 per acre (Onsite)
Stormwater Pond Construction	\$	648,000	6.48 Ac. @ \$100,000 per acre (Offsite)
Signalization & Intersection Imp's @ RaceTrack	\$	275,000	Estimate
	\$	5,151,402	
Construction Subtotal			
Construction Mgmt. / CEI	\$	206,056	
Engineering, Permitting, Survey, Misc.	\$	398,930	
Misc. Soft Costs (Envir., Geotech, Legal, etc (2% of construction subtotal))	\$	103,028	
Wetland Mitigation	\$	797,600	
	\$	6,657,016	
SUBTOTAL			
Contingency	\$	665,702	Estimated 9.97 Ac. @ \$80,000 per acre
TOTAL	\$	7,322,718	

Note: This opinion of probable cost was prepared without benefit of final design plans or regulatory permits and is therefore subject to revision.

RECEIVED
 MAR 21 2005
 ST. JOHNS COUNTY
 PLANNING DEPARTMENT



SCOTT A. WILD
 PE 47030
 MAR 16 2005

[Handwritten signature]

England · Thims
 & Miller, Inc

ENGINEERS - PLANNERS
 SURVEYORS - LANDSCAPE ARCHITECTS
 14775 ST. AUGUSTINE ROAD
 JACKSONVILLE, FLORIDA 32218
 PHONE NO. (904) 642-8990
 FAX NO. (904) 648-9485

LOCATION MAP


ABERDEEN
 FOR
 ABERDEEN CDD

ETM. NO. 02-192

DATE: NOVEMBER, 2003

SCALE: 1" = 5,000'

PLATE NO: 1



England-Thimms & Miller, Inc.
 ENGINEERS - PLANNERS
 SURVEYORS - LANDSCAPE ARCHITECTS
 14775 St. Augustine #2250
 Jacksonville, Florida 32256
 Phone No. (904) 642-8990
 Fax No. (904) 648-9485

**EAST/WEST CONNECTOR (2 LANE)
 TRANSPORTATION IMPROVEMENT PLAN**

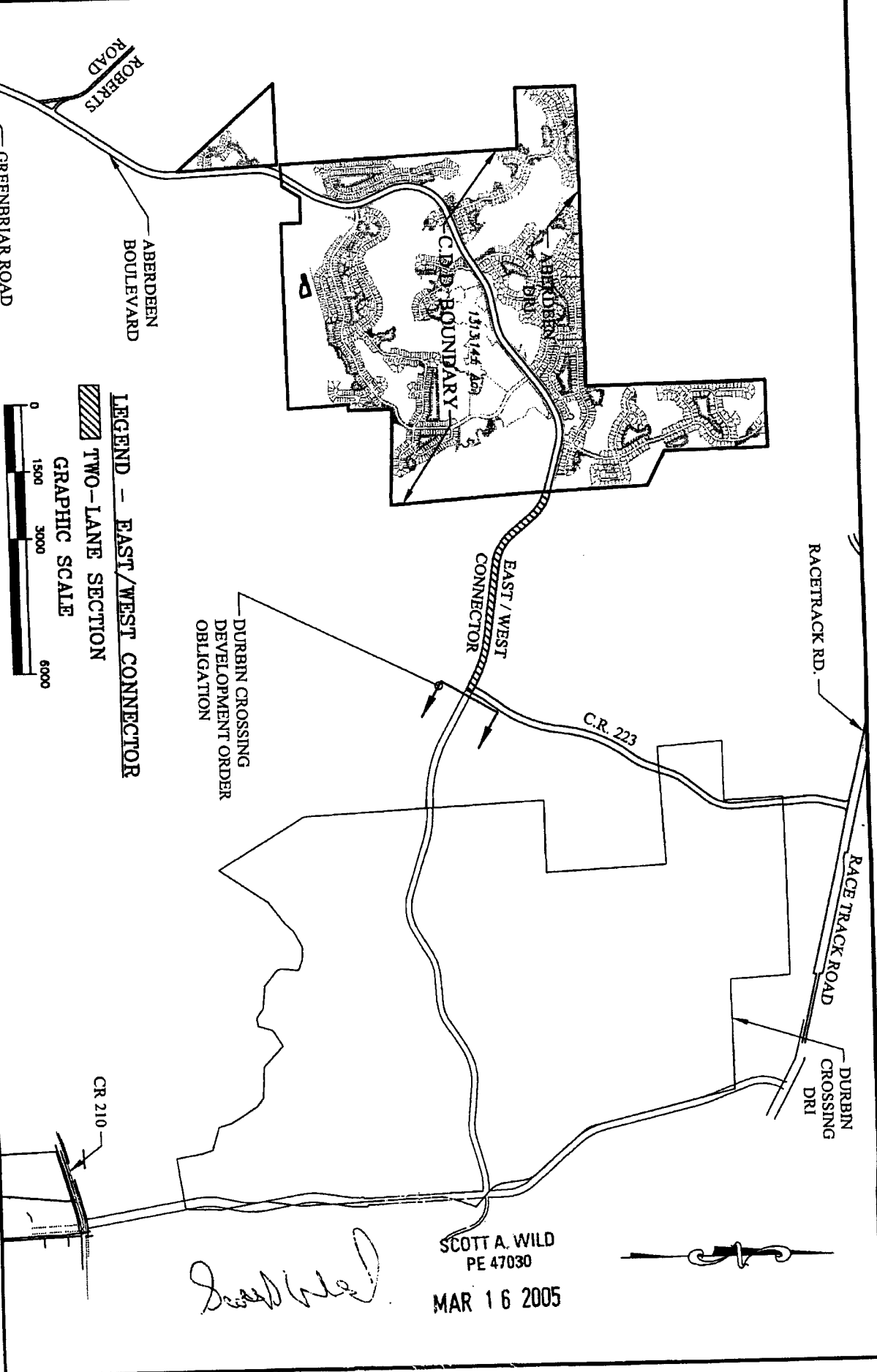
ABERDEEN
 FOR
 ABERDEEN CDD

ETM. NO. 02-192


DATE: NOVEMBER, 2003

SCALE: 1" = 3,000'

PLATE NO: 6



LEGEND - EAST/WEST CONNECTOR

 TWO-LANE SECTION

GRAPHIC SCALE

0 1500 3000 6000

Scott Wild

SCOTT A. WILD
 PE 47030
 MAR 16 2005



England-Thrims
& Miller, Inc.
 SURVEYORS - PLANNERS
 LANDSCAPE ARCHITECTS
 14775 St. Augustine Road
 Jacksonville, Florida 32256
 Telephone (904) 942-8990
 Fax No. (904) 946-9485

LEGAL DESCRIPTION

ABERDEEN
FOR
ABERDEEN CDD

ETM. NO.	02-192
DATE:	NOVEMBER, 2003
SCALE:	N/A
PLATE NO.:	3

[Signature]
 SCOTT A. FALD
 PE 47030
MAR 16 2005

ABERDEEN

A PART OF SECTIONS 3, 4, 5, 9 AND 10, TOWNSHIP 5 SOUTH, RANGE 27 EAST, ST. JOHNS COUNTY, FLORIDA, BEING MORE PARTICULARLY DESCRIBED AS FOLLOWS: FOR A POINT OF REFERENCE COMMENCE AT THE SOUTHWEST CORNER OF SAID SECTION 9; THENCE NORTH 02°44'57" WEST ALONG THE WEST LINE OF SAID SECTION 9, A DISTANCE OF 30.00 FEET TO THE POINT OF BEGINNING; THENCE DEPARTING SAID SECTION LINE NORTH 86°42'20" EAST, A DISTANCE OF 485.98 FEET; THENCE NORTH 32°46'32" EAST, A DISTANCE OF 462.12 FEET TO A POINT LYING ON A NORTHERLY BOUNDARY OF A JEA SUBSTATION; THENCE NORTH 89°29'07" EAST ALONG SAID NORTHERLY BOUNDARY LINE, A DISTANCE OF 580.00 FEET; THENCE SOUTH 00°30'53" EAST ALONG THE EASTERLY SIDE OF SAID SUBSTATION, A DISTANCE OF 440.00 FEET TO A POINT ON THE SOUTHERLY LINE OF SAID SECTION 9; THENCE NORTH 89°29'07" EAST ALONG SAID SECTION LINE, A DISTANCE OF 4102.05 FEET; THENCE NORTH 02°41'24" WEST ALONG THE EAST LINE OF SAID SECTION 9, A DISTANCE OF 1358.28 FEET; THENCE DEPARTING SAID SECTION LINE SOUTH 87°48'11" EAST, A DISTANCE OF 128.44 FEET; THENCE NORTH 00°00'02" EAST, A DISTANCE OF 985.03 FEET TO A POINT ON THE NORTH LINE OF THE UNITED WATER PARCEL; THENCE SOUTH 87°48'16" EAST ALONG SAID NORTH LINE AND AN EASTWARD EXTENSION THEREOF, A DISTANCE OF 2146.23 FEET; THENCE NORTH 03°57'36" WEST, A DISTANCE OF 3162.69 FEET; THENCE NORTH 02°35'44" WEST, A DISTANCE OF 2600.00 FEET; THENCE NORTH 62°35'44" WEST, A DISTANCE OF 867.24 FEET; THENCE NORTH 00°49'20" WEST, A DISTANCE OF 2337.72 FEET TO A POINT ON A NORTH LINE OF SAID SECTION 3; THENCE SOUTH 89°13'18" WEST ALONG THE NORTH LINE OF SAID SECTION 3, A DISTANCE OF 1331.35 FEET; THENCE SOUTH 00°48'58" EAST, CONTINUING ALONG SAID SECTION LINE, A DISTANCE OF 2682.06 FEET; THENCE SOUTH 89°34'41" WEST ALONG THE SOUTH LINE OF JUDGMENT CREEK PLANTATION, A DISTANCE OF 2649.95 FEET; THENCE SOUTH 89°32'30" WEST CONTINUING ALONG SAID SOUTH LINE, A DISTANCE OF 1328.72 FEET; THENCE SOUTH 89°40'21" WEST CONTINUING ALONG SAID SOUTH LINE, A DISTANCE OF 1342.28 FEET; THENCE SOUTH 89°25'58" WEST, A DISTANCE OF 1345.27 FEET; THENCE SOUTH 00°41'24" EAST ALONG THE WEST LINE OF THE SOUTHEAST QUARTER OF THE SOUTHEAST QUARTER OF SAID SECTION 5, A DISTANCE OF 1341.28 FEET TO A POINT ON THE SOUTH LINE OF SAID SECTION 5; THENCE NORTH 89°25'45" EAST ALONG SAID SECTION LINE, A DISTANCE OF 1344.92 FEET; THENCE SOUTH 02°44'57" EAST ALONG THE WEST LINE OF SAID SECTION 9, A DISTANCE OF 3525.09 FEET TO THE POINT OF BEGINNING.

CONTAINING 1267.96 ACRES MORE OR LESS.

TOGETHER WITH

ABERDEEN SECTION 17
 A PART OF SECTION 17, TOWNSHIP 5 SOUTH, RANGE 27 EAST, ST. JOHNS COUNTY, FLORIDA, BEING MORE PARTICULARLY DESCRIBED AS FOLLOWS: FOR A POINT OF REFERENCE COMMENCE AT THE NORTHEAST CORNER OF SAID SECTION 17; THENCE SOUTH 02°39'34" EAST ALONG THE EAST LINE OF SAID SECTION 17, A DISTANCE OF 50.03 FEET TO THE POINT OF BEGINNING; THENCE CONTINUE SOUTH 02°39'34" EAST ALONG SAID SECTION LINE, A DISTANCE OF 2242.37 FEET; THENCE NORTH 40°43'28" WEST ALONG THE SOUTHWEST LINE OF SAID SECTION 17, A DISTANCE OF 2930.08 FEET; THENCE DEPARTING SAID SECTION LINE NORTH 89°23'09" EAST, A DISTANCE OF 1807.72 FEET TO THE POINT OF BEGINNING.

CONTAINING 46.50 ACRES MORE OR LESS.

LESS AND EXCEPT

JEAN MITIGATION PARCEL
 A PART OF SECTION 9, TOWNSHIP 5 SOUTH, RANGE 27 EAST, ST. JOHNS COUNTY, FLORIDA, BEING MORE PARTICULARLY DESCRIBED AS FOLLOWS: FOR A POINT OF REFERENCE, COMMENCE AT THE SOUTHWEST CORNER OF SAID SECTION 9; THENCE NORTH 89°29'07" EAST ALONG THE SOUTH LINE OF SAID SECTION 9, A DISTANCE OF 1318.00 FEET; THENCE DEPARTING SAID LINE NORTH 00°30'53" WEST ALONG THE EAST LINE OF A JEA SUBSTATION, A DISTANCE OF 235.06 FEET TO A POINT ON THE CENTERLINE OF A 130.00 FOOT WIDE JEA POWER LINE EASEMENT; THENCE NORTH 75°43'43" EAST ALONG SAID CENTERLINE, A DISTANCE OF 1373.36 FEET; THENCE DEPARTING SAID CENTERLINE SOUTH 14°16'17" EAST, A DISTANCE OF 40.00 FEET TO THE POINT OF BEGINNING; THENCE NORTH 75°43'43" EAST, A DISTANCE OF 250.00 FEET; THENCE SOUTH 14°16'17" EAST, A DISTANCE OF 199.00 FEET; THENCE SOUTH 75°43'43" WEST, A DISTANCE OF 100.00 FEET; THENCE NORTH 75°43'43" WEST, A DISTANCE OF 113.65 FEET; THENCE SOUTH 87°02'19" WEST, A DISTANCE OF 50.99 FEET; THENCE NORTH 14°16'17" WEST, A DISTANCE OF 135.00 FEET TO THE POINT OF BEGINNING.

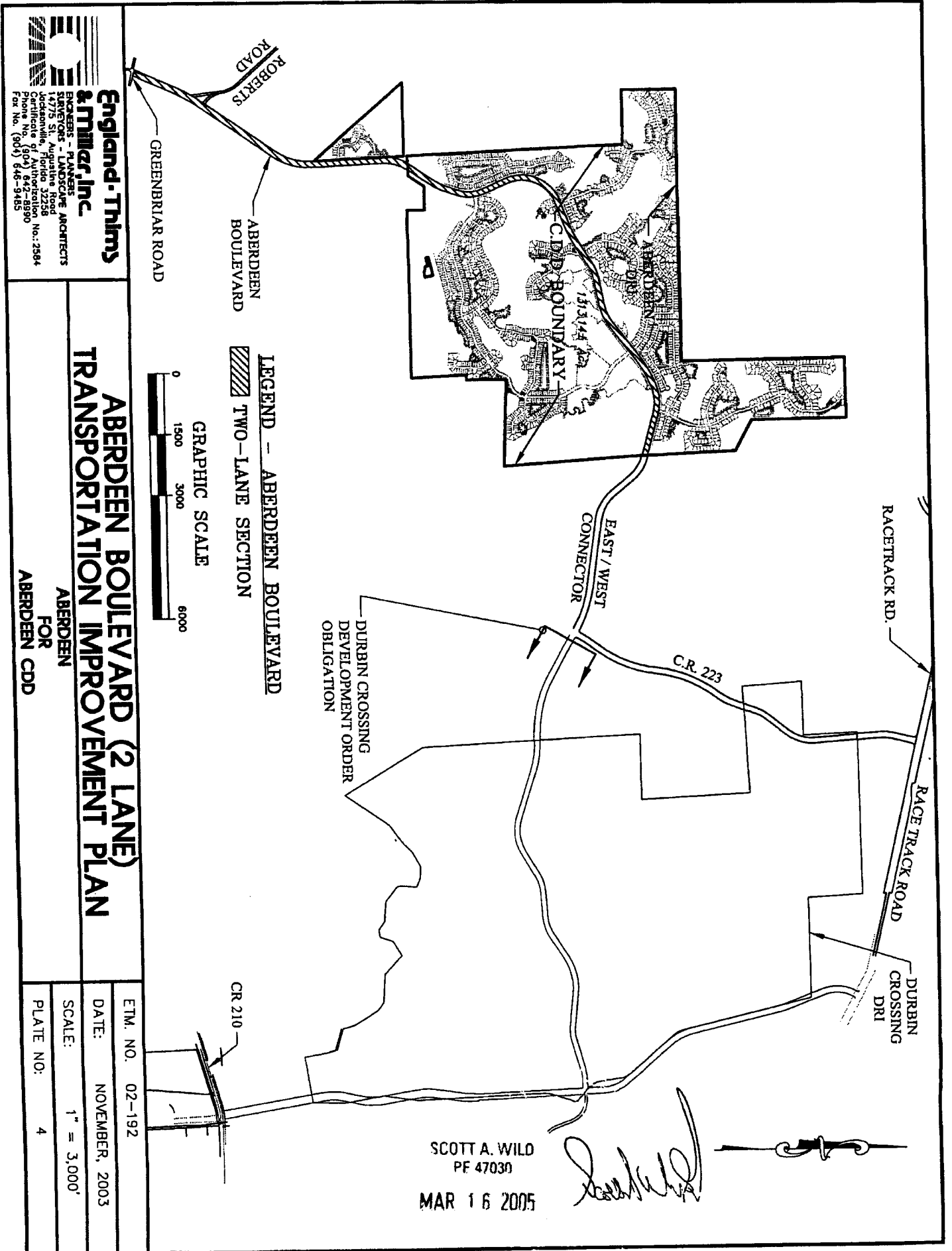
CONTAINING 1.01 ACRES MORE OR LESS.

LESS AND EXCEPT

JEAN OUTPARCEL
 A PART OF SECTION 9, TOWNSHIP 5 SOUTH, RANGE 27 EAST, ST. JOHNS COUNTY, FLORIDA, BEING MORE PARTICULARLY DESCRIBED AS FOLLOWS: FOR A POINT OF REFERENCE, COMMENCE AT THE SOUTHWEST CORNER OF SAID SECTION 9; THENCE NORTH 89°29'07" EAST ALONG THE SOUTH LINE OF SAID SECTION 9, A DISTANCE OF 1318.00 FEET; THENCE DEPARTING SAID LINE NORTH 00°30'53" WEST ALONG THE EAST LINE OF A JEA SUBSTATION, A DISTANCE OF 235.06 FEET TO A POINT ON THE CENTERLINE OF A 130.00 FOOT WIDE JEA POWER LINE EASEMENT; THENCE NORTH 75°43'43" EAST ALONG SAID CENTERLINE, A DISTANCE OF 1173.36 FEET; THENCE DEPARTING SAID CENTERLINE SOUTH 14°16'17" EAST, A DISTANCE OF 40.00 FEET TO THE POINT OF BEGINNING; THENCE NORTH 75°43'43" EAST, A DISTANCE OF 200.00 FEET; THENCE SOUTH 14°16'17" EAST, A DISTANCE OF 98.14 FEET; THENCE NORTH 71°07'50" WEST, A DISTANCE OF 69.86; THENCE SOUTH 67°56'24" WEST, A DISTANCE OF 52.06 FEET; THENCE SOUTH 83°42'15" WEST, A DISTANCE OF 50.34 FEET; THENCE SOUTH 70°23'36" WEST, A DISTANCE OF 40.25 FEET; THENCE NORTH 14°16'17" WEST, A DISTANCE OF 63.76 FEET TO THE POINT OF BEGINNING.

CONTAINING 0.31 ACRES MORE OR LESS.

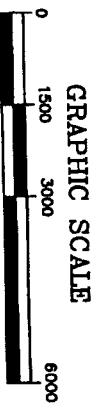
AND HAVING A TOTAL ACRAGE OF:
 1267.96 + 46.50 - 1.01 - 0.31 = 1313.14 ACRES MORE OR LESS



England-Thims & Miller, Inc.
 ENGINEERS - LANDSCAPE ARCHITECTS
 14775 St. Augustine Road
 Jacksonville, Florida 32258
 Certificate of Authorization No.: 2584
 Phone No. (904) 642-8990
 Fax No. (904) 646-3485

**ABERDEEN BOULEVARD (2 LANE)
 TRANSPORTATION IMPROVEMENT PLAN
 FOR
 ABERDEEN
 CDD**

LEGEND - ABERDEEN BOULEVARD
 [Hatched Box] TWO-LANE SECTION

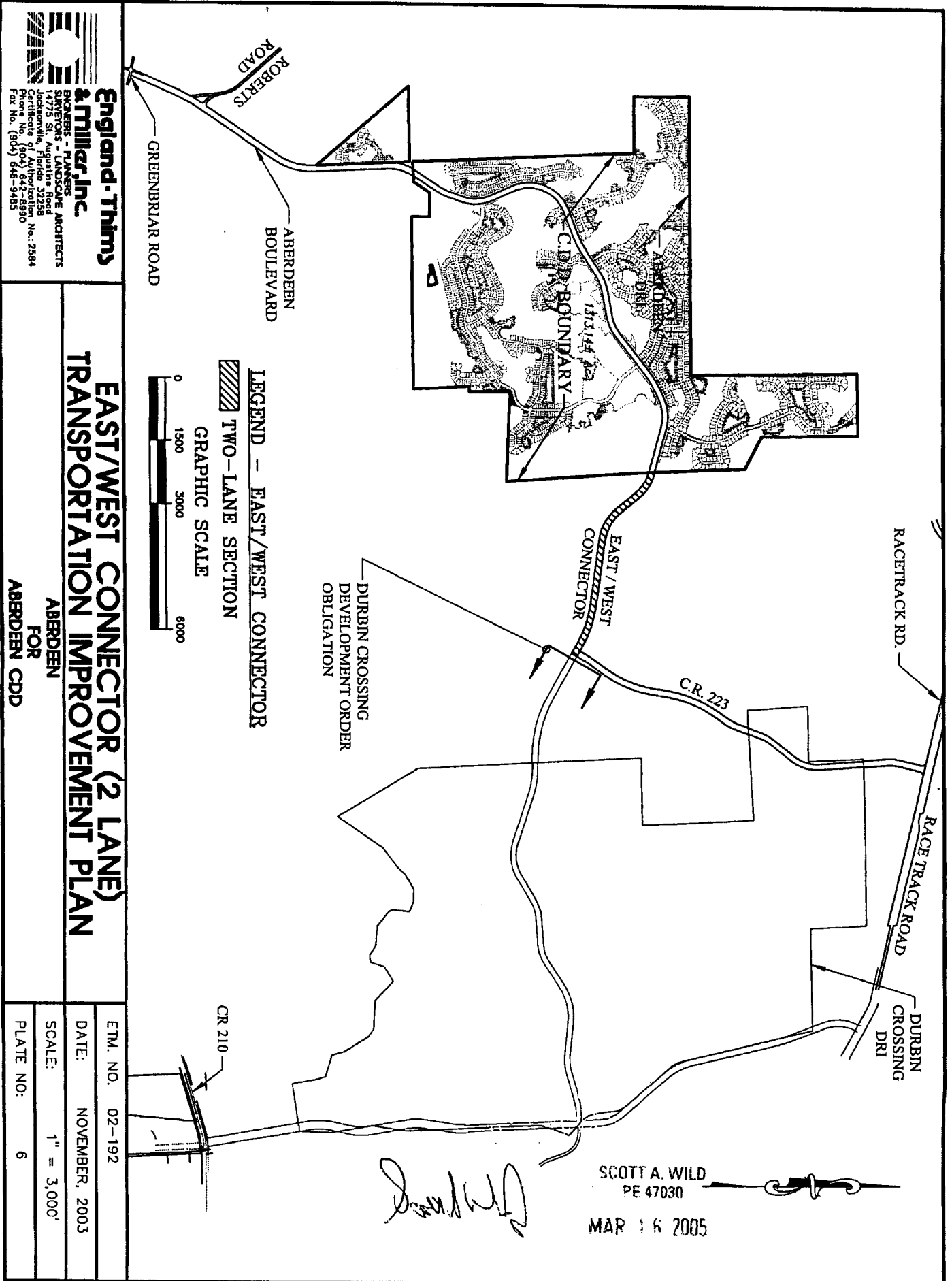


ETM. NO.	02-192
DATE:	NOVEMBER, 2003
SCALE:	1" = 3,000'
PLATE NO.:	4

SCOTT A. WILD
 PF 47030
 MAR 16 2005

Scott A. Wild




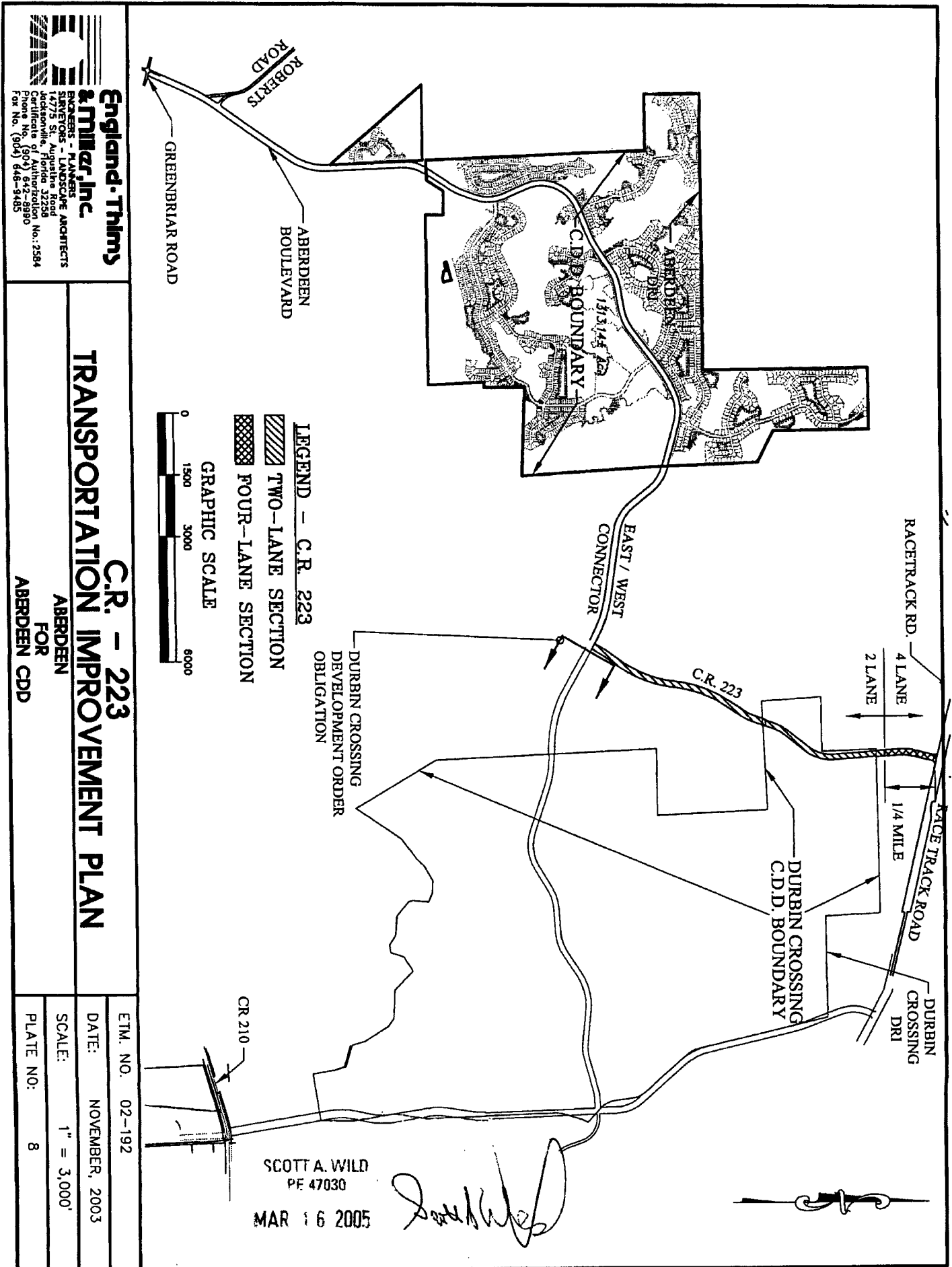


England-Thims & Miller, Inc.
 ENGINEERS - PLANNERS
 SURVEYORS - LANDSCAPE ARCHITECTS
 14775 St. Augustine Road
 Jacksonville, Florida 32225 No. 2584
 Certificate No. 17472-4890
 P.E. No. 17472
 Fax No. (904) 648-9485

**EAST/WEST CONNECTOR (2 LANE)
 TRANSPORTATION IMPROVEMENT PLAN**

ABERDEEN
 FOR
 DURBIN CDD

LEGEND -- EAST/WEST CONNECTOR
 **TWO-LANE SECTION**
GRAPHIC SCALE
 0 1500 3000 6000



England-Thimms & Miller, Inc.
 ENGINEERS - PLANNERS
 SURVEYORS - LANDSCAPE ARCHITECTS
 14775 St. Augustine Road
 Jacksonville, Florida 32256
 Certificate of Authorization No.: 2584
 Phone No. (904) 948-5450
 Fax No. (904) 948-5455

C.R. - 223
TRANSPORTATION IMPROVEMENT PLAN
 FOR
ABERDEEN CDD

LEGEND - C.R. 223
 [Hatched Box] TWO-LANE SECTION
 [Cross-hatched Box] FOUR-LANE SECTION
 GRAPHIC SCALE
 0 1500 3000 6000

ETM. NO.	02-192
DATE:	NOVEMBER, 2003
SCALE:	1" = 3,000'
PLATE NO.:	8

SCOTT A. WILD
 PE 47030
 MAR 16 2005

Scott A. Wild

England-Thimys & Miller, Inc.
 ENGINEERS - PLANNERS
 SURVEYORS - LANDSCAPE ARCHITECTS
 14775 St. Augustine Road
 Jacksonville, Florida 32226
 Certificate of Authorization No. 2584
 Phone No. (904) 846-9485
 Fax No. (904) 846-9485

**TYPICAL SECTION
 C.R. 223 (4-LANE)**

ABERDEEN
 FOR
 ABERDEEN CDD

ETM. NO. E02-192

DATE: JANUARY, 2004

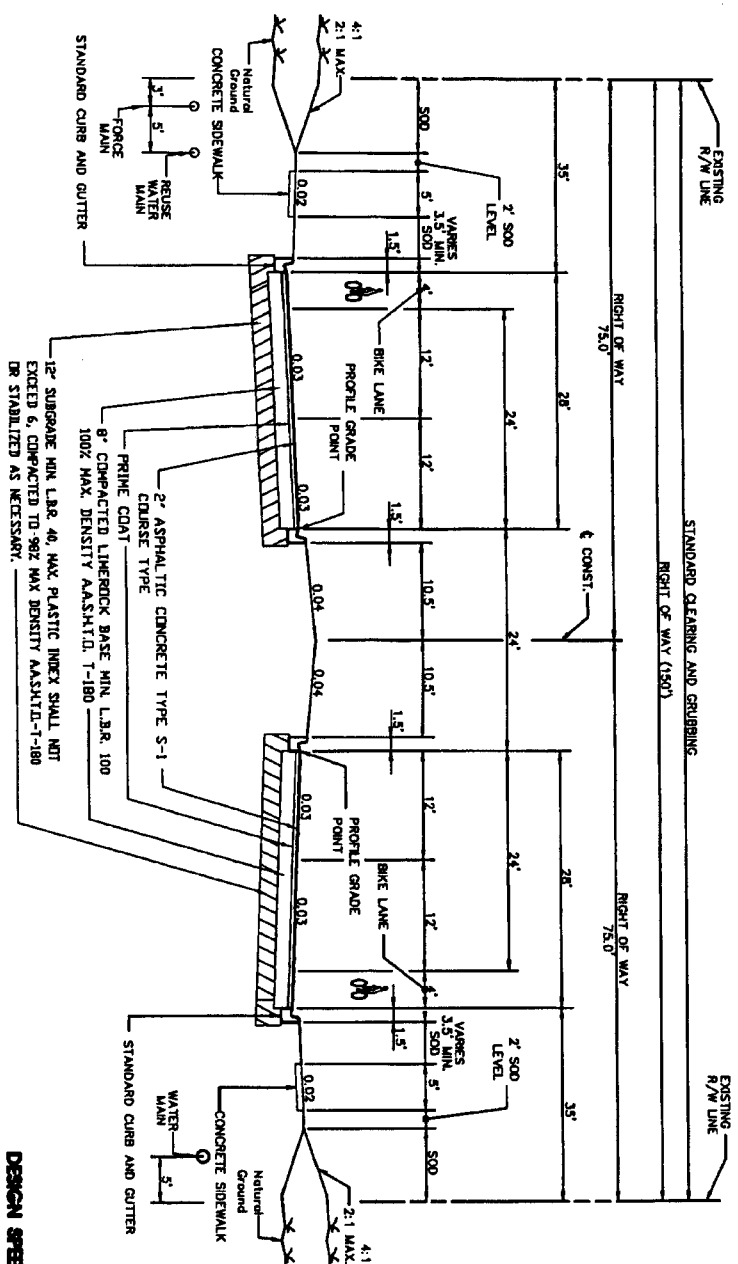
SCALE: 1" = 20"

PLATE NO: 9

REVISED 3/15/05

**TYPICAL CROSS-SECTION
 (4-LANE FROM RACERBACK ROAD SOUTHERLY V/A MLE)**

1/2" HEIGHT OF WAY



DESIGN SPEED, 60 MPH

NOTE: IN SOME LOCATIONS, THE OUTSIDE LANES (12' LANE AND 4' BIKE PATH) WILL BE CONSTRUCTED AS AN ALTERNATIVE TO THE TYPICAL SECTION DEPICTED HEREON.

Scott A. Wild
 SCOTT A. WILD
 PE 47030
 MAR 16 2005

EXHIBIT C: ELIGIBLE PARK IMPROVEMENTS

EXHIBIT C

**ELIGIBLE PARK IMPROVEMENTS
ABERDEEN COMMUNITY DEVELOPMENT DISTRICT**

The District intends to complete or cause to be completed the following recreation improvements required by the Development Order:

- A. Four lighted baseball fields.
- B. Two lighted soccer/football fields.
- C. Adequate parking for the fields described above.

The improvements presently have an allocated cost of \$1,678,476.00.

Summary of Cost Estimates - Aberdeen CDD
Based upon D.O. roadway cross sections

Updated 10/07/04
Revised 3/25/05 to delete right-of-way
acquisition and JEA reimbursable costs

<u>Improvement</u>	<u>Estimated Cost</u>
Transportation Improvements	
I. Aberdeen Boulevard (CR 244 -Offsite) - 150' RW	\$ 5,835,000
II. Aberdeen Boulevard (CR 244 -Onsite) - 130' RW	\$ 7,513,000
III. East/West Parkway (CR 244 -Offsite) - 150' RW	\$ 4,870,000
IV. CR 223 - 150' RW	\$ 7,323,000
SUBTOTAL	\$ 25,541,000
Recreation Improvements	
VI. Community Park Improvements	\$ 1,678,476
SUBTOTAL	\$ 1,678,476
TOTAL	<u>\$ 27,219,476</u>

Scott A. Wild
1-4

SCOTT A. WILD
PE 47090

MAR 25 2005 Page 1 of 4

Note: This opinion of probable cost was prepared without benefit of final design plans or regulatory permits and is therefore subject to revision.

ESTIMATED CONSTRUCTION COSTS
Aberdeen Community Development District
 Based upon D.O. roadway cross sections

Updated 10/07/04

	<u>Estimated Cost</u>	<u>Basis of Cost Estimate</u>
Transportation Improvements		
I. Aberdeen Boulevard (CR 244 -Offsite) - 150' RMW		
Roadway (Greenbriar to Aberdeen brdy) 2 lane Collector / mod. Urban section	\$ 1,902,300	7,460 feet @ \$ 255 per lf
Offsite Fill	\$ 574,249	88,346 CY @ \$ 6.5 per CY
Roadway Re-alignment & Signal - Roberts Rd.	\$ 350,000	Estimate
PUD Sidewalk	\$ 111,900	7,460 feet @ \$ 15 per lf
Tree Mitigation	\$ 70,870	Minimum per SJ Co. std.
JEA Electric	\$ -	Assumed overhead lines / No St. Lights
Stormwater Pond Construction	\$ 394,000	3.94 Ac. @ \$100,000 per acre
Signalization & Intersection Imp's @ Greenbriar Rd.	\$ 400,000	Estimate
Construction Subtotal	3,803,319	
Construction Mgmt. / CEI	\$ 152,133	
Engineering, Permitting, Survey	\$ 302,150	
Misc. Soft Costs (Envlr., Geotech, Legal, etc (2% of construction subtotal))	\$ 76,086	
Wetland Mitigation	\$ 970,400	
SUBTOTAL	\$ 5,304,068	
Contingency	\$ 530,407	
TOTAL	\$ 5,834,475	
		Estimated 12.13 Ac. @ \$80,000 per acre
II. Aberdeen Boulevard (CR 244 -Onsite) - 130' RMW		
Roadway Construction	\$ 1,412,700	5,540 feet @ \$255 per lf
Roadway Construction	\$ 2,105,200	5,540 feet @ \$380 per lf
Offsite Fill	\$ 1,313,026	202,004 CY @ \$ 6.5 per CY
PUD Sidewalk	\$ 83,100	5,540 feet @ \$ 15 per lf
Landscape & Irrigation	\$ 210,520	Includes median & LS Buffer
Wildlife Crossing	\$ 500,000	2 @ \$ 250,000
JEA Electric	\$ -	Assumed JEA participation
Street Lighting	\$ 111,000	Estimated 37 ea. @ \$3,000 per light
Street Signage	\$ 25,000	Estimate
Stormwater Pond Construction	\$ 363,000	4.84 Ac. @ \$75,000 per acre (Onsite)
Construction Subtotal	6,123,548	
Construction Mgmt. / CEI	\$ 244,942	
Engineering, Permitting, Survey, Misc.	\$ 338,600	
Misc. Soft Costs (Envlr., Geotech, Legal, etc (2% of construction subtotal))	\$ 122,471	
Wetland Mitigation	\$ -	
SUBTOTAL	6,829,559	
Contingency	\$ 682,956	
TOTAL	\$ 7,512,515	
		Estimated 15.19 Ac. @ \$0 per acre

Note: This opinion of probable cost was prepared without benefit of final design plans or regulatory permits and is therefore subject to revision.

Transportation Improvements (Cont.)

III. East/West Parkway (CR 244 -Offsite) - 150' RW

Roadway (Aberdeen bndy to CR 223)	2 lane Collector / mod. Urban section	\$	1,250,775	4,905 feet @ \$255 per lf
Offsite Fill		\$	801,002	123,231 CY @ \$ 6.5 per CY
PUD Sidewalk		\$	73,575	4,905 feet @ \$ 15 per lf
Tree Mitigation	(4,905 feet @ \$ 9.50 per lf)	\$	46,598	Minimum per SJ Co. std.
JEA Electric		\$	-	Assumed overhead lines / No St. Lights
Stormwater Pond Construction	(Clearing, Excavation, Control Str., Sod, etc.)	\$	236,000	2.36 Ac. @ \$100,000 per acre
Signalization @ CR 223		\$	175,000	Estimate
	Construction Subtotal	\$	2,582,949	
	(4% of construction subtotal)	\$	103,318	
Construction Mgmt. / CEI		\$	238,855	
Engineering, Permitting, Survey, Misc.		\$	51,659	
Misc. Soft Costs (Envir., Geotech, Legal, etc (2% of construction subtotal)		\$	1,449,600	Estimated 18.12 Ac. @ \$80,000 per acre
Wetland Mitigation		\$	4,428,381	
	SUBTOTAL	\$	4,428,381	
	(10% of Subtotal)	\$	442,638	
Contingency		\$	4,869,019	
	TOTAL	\$	4,869,019	

IV. CR 223 - 150' RW

Roadway (Project Entry @ RaceTrack Rd.)	4 in. divided Collector / Urban section	\$	1,464,500	2,900 feet @ \$505 per lf
Roadway (E-W Rd. to Project Entry)	2 in. Collector / mod. Rural section	\$	1,621,800	6,360 feet @ \$255 per lf
Offsite Fill		\$	218,257	33,578 CY @ \$ 6.5 per CY
PUD Sidewalk		\$	95,400	6,360 feet @ \$ 15 per lf
Landscape & Irrigation	(4,560 feet @ \$ 19.00 per lf)	\$	86,450	Racetrack south / Onsite
Landscape & Irrigation	(4710 feet @ \$ 9.50 per lf)	\$	44,745	Offsite
JEA Electric		\$	-	Assumed overhead lines / No St. Lights
JEA Electric (Onsite Ind. Project Entry)		\$	455,000	4,550 feet @ \$100 per LF
Street Lighting	(300' spacing)	\$	48,000	Estimated 16 ea. @ \$3,000 per light
Stormwater Pond Construction	(Clearing, Excavation, Control Str., Sod, etc.)	\$	194,250	2.59 Ac. @ \$75,000 per acre (Onsite)
Stormwater Pond Construction	(Clearing, Excavation, Control Str., Sod, etc.)	\$	648,000	6.48 Ac. @ \$100,000 per acre (Offsite)
Signalization & Intersection Imp's @ RaceTrack		\$	275,000	Estimate
	Construction Subtotal	\$	5,151,402	
	(4% of construction subtotal)	\$	206,056	
Construction Mgmt. / CEI		\$	398,930	
Engineering, Permitting, Survey, Misc.		\$	103,028	
Misc. Soft Costs (Envir., Geotech, Legal, etc (2% of construction subtotal)		\$	797,600	Estimated 9.97 Ac. @ \$80,000 per acre
Wetland Mitigation		\$	6,657,016	
	SUBTOTAL	\$	6,657,016	
	(10% of Subtotal)	\$	665,702	
Contingency		\$	7,322,718	
	TOTAL	\$	7,322,718	

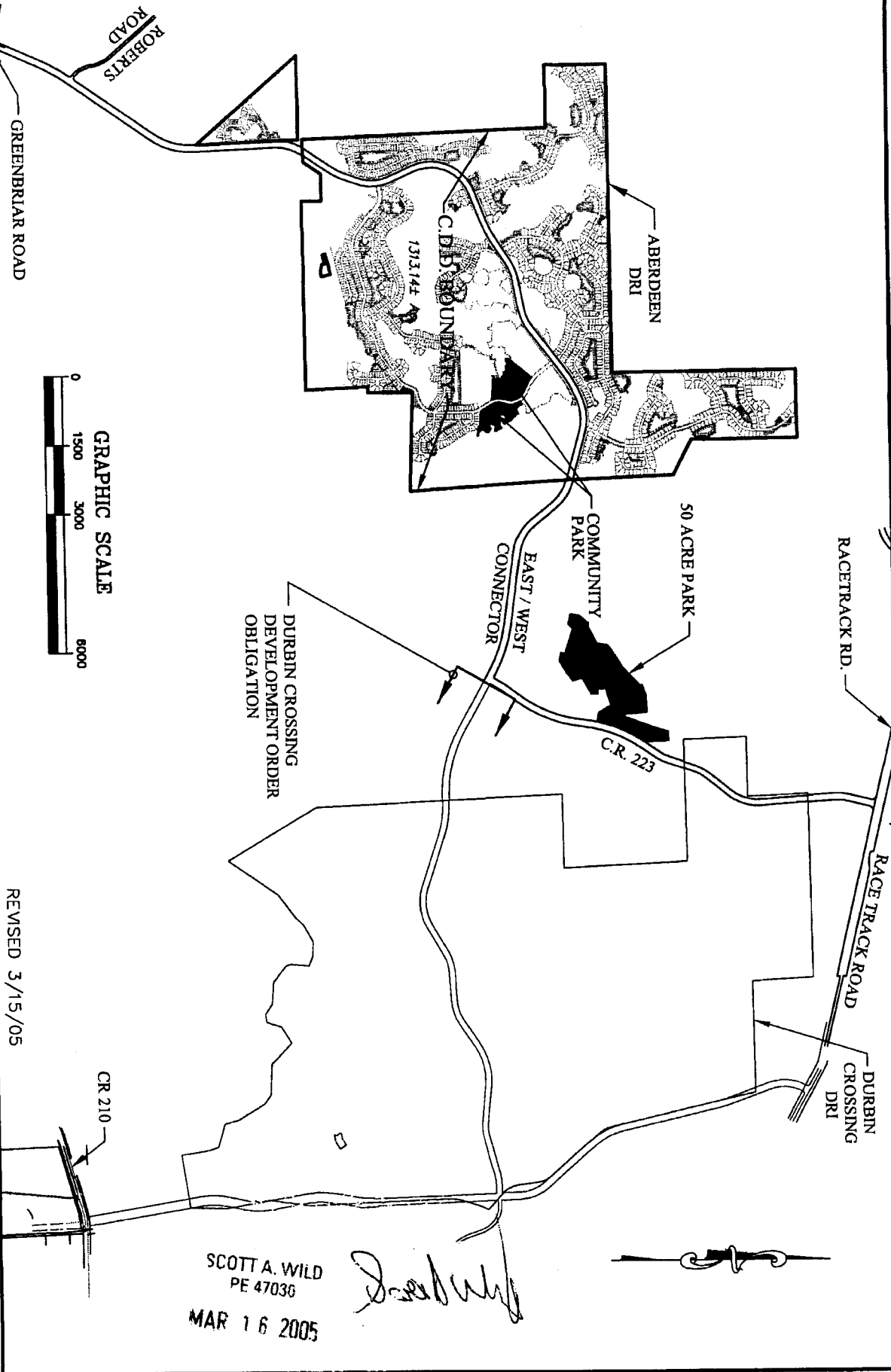
Note: This opinion of probable cost was prepared without benefit of final design plans or regulatory permits and is therefore subject to revision.

Recreation Improvements						
VI. Community Park Improvements						
	Quantity	Units	Cost/Unit	Cost of Improvement		
A. Clearing & Grubbing	20	AC	\$2,785.00	\$55,700		
B. Earthwork						
1. Offsite Fill (Fill total req'd-Pond excav.)	92000	CY	\$6.00	\$552,000		
2. Excavation (Ponds; placed)	4800	CY	\$3.50	\$16,800		
C. Parking						
1. Asphalt Section	10700	SY	\$14.00	\$149,800		
2. Curb & Gutter	3000	LF	\$9.00	\$27,000		
D. Storm Drainage	2100	LF	\$54.00	\$113,400		
E. Utilities						
1. Water	1	LS	\$31,100.00	\$31,100		
2. Sewer	1	LS	\$40,000.00	\$40,000		
F. Fields						
1. Baseball	4	EA	\$25,000.00	\$100,000		
2. Soccer/Football	2	EA	\$25,000.00	\$50,000		
G. Lighting						
1. Baseball	1	EA	\$60,000.00	\$60,000		
2. Soccer/Football	3	EA	\$60,000.00	\$180,000		
	Subtotal			\$1,375,800		
	Engineering, Design, Survey, Permitting (12%)			\$165,096		
	Construction Contingency (10%)			\$137,580		
	RECREATION SUBTOTAL			\$1,678,476		

Note: This opinion of probable cost was prepared without benefit of final design plans or regulatory permits and is therefore subject to revision.

England-Thims & Miller, Inc.
 ENGINEERS - PLANNERS
 SURVEYORS - LANDSCAPE ARCHITECTS
 14775 St. Augustine Road
 Jacksonville, Florida 32258 No.: 2594
 Certificate of CA # 18426890
 Fax No. (904) 848-9489

**LOCATION PLAN
 COMMUNITY CENTER AND COMMUNITY PARK
 ABERDEEN
 FOR
 ABERDEEN CDD**



REVISED 3/15/05

ETM. NO.	02-192
DATE:	NOVEMBER, 2003
SCALE:	1" = 3,000'
PLATE NO.:	11

EXHIBIT D: ST. JOHNS COUNTY IMPACT FEE VOUCHER

EXHIBIT D

**ST. JOHNS COUNTY IMPACT FEE VOUCHER
Aberdeen Community Development District**

Voucher No. _____

- 1. Name and Address of Grantor: Aberdeen Community Development District
10300 N.W. 11th Manor
Coral Springs, Florida 33071
Attn: District Manager
- 2. Name and Address of Grantee: _____
- 3. Legal Description of Subject Property: **See Exhibit A attached hereto.**
- 4. Subdivision or Master Development Plan Name: _____

The undersigned confirms that it has received from _____ on _____, 200_, funds sufficient for the following impact fees required under the applicable St. Johns County Impact Fee Ordinance, as amended, as indicated below. Grantor gives notice to St. Johns County, Florida, that the following sums should be deducted from the applicable Impact Fee Credit Account of the Aberdeen Community Development District.

____ Roads	Ordinance #87-57 in the amount of \$ _____
____ Parks	Ordinance #87-58 in the amount of \$ _____

Aberdeen Community Development District

By: _____
Its: _____